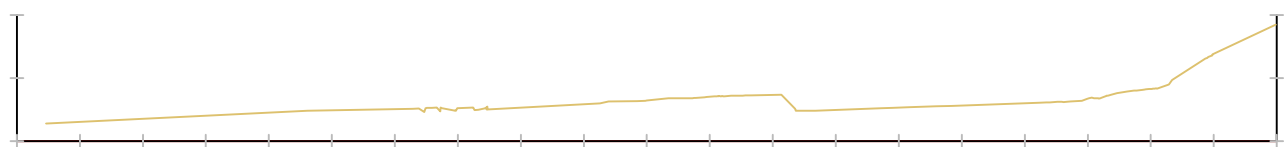


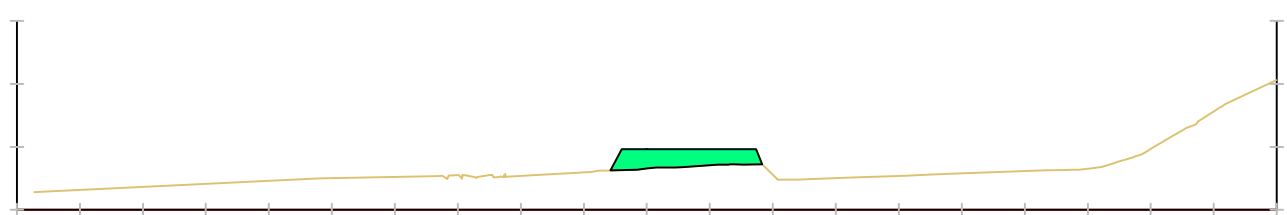
Pk=0+000



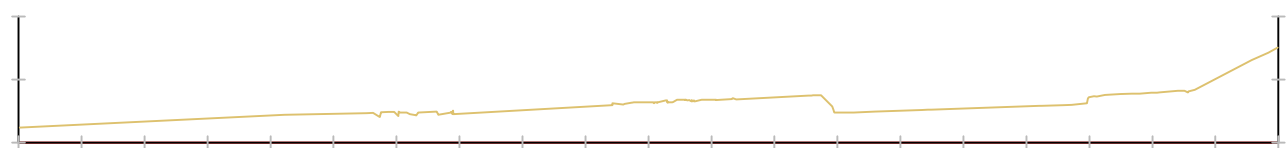
Pk=0+008



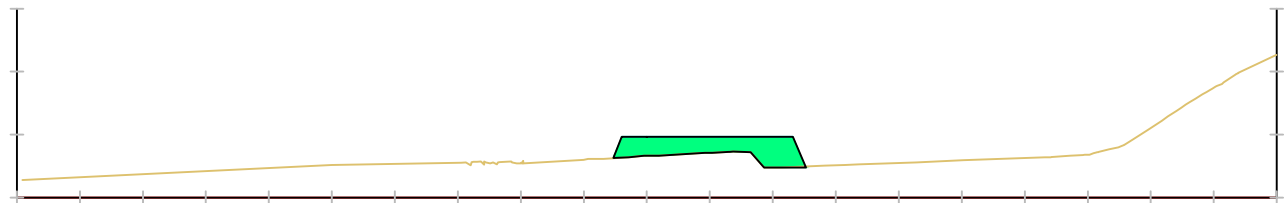
Pk=0+002



Pk=0+010  
S. TERRAPLÉN = 14.79 m2.



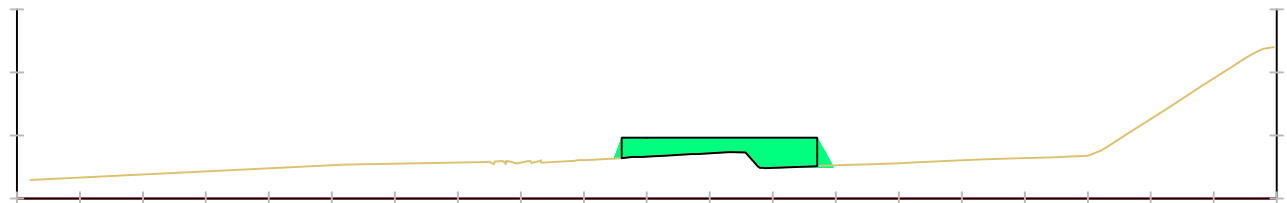
Pk=0+004



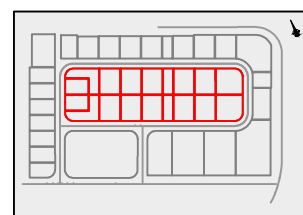
Pk=0+012  
S. TERRAPLÉN = 21.44 m2.



Pk=0+006



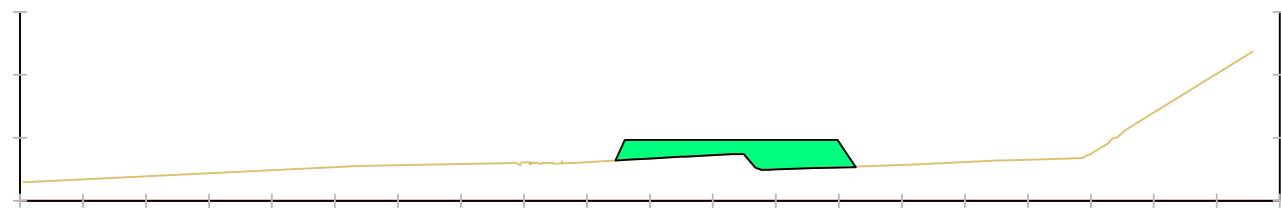
Pk=0+014  
S. TERRAPLÉN = 25.90 m2.



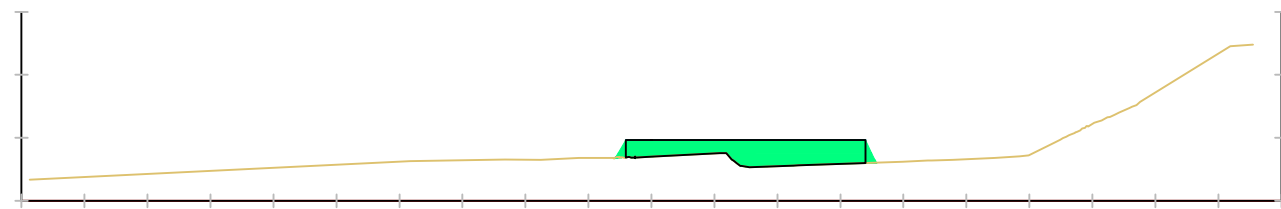
H 1/600  
V 1/600

PROXECTO: PROXECTO DE URBANIZACIÓN DA FASE C DO PARQUE DE ACTIVIDADES ECONÓMICAS DE ARTEIXO, A CORUÑA		CONSULTOR: 	
TÍTULO DO PLANO: ACONDICIONAMENTO DE PARCELAS PERFILES TRANSVERSALES. PLATAFORMA C1		DATA: SETEMBRO 2022	ESCALA: INDICADAS ORIGINAL A-3
		Nº PLANO: 4.4.3.1	FOLLA 1 DE 6

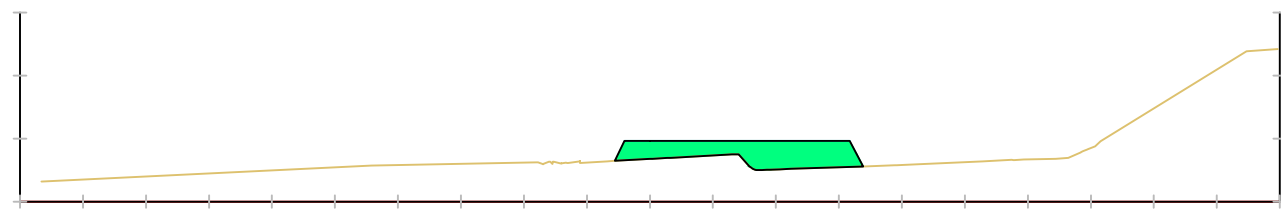





**Pk=0+016**  
S. TERRAPLÉN = 28.70 m2.



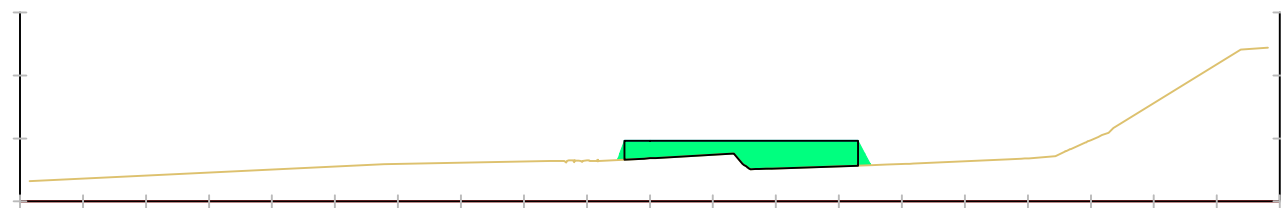
**Pk=0+024**  
S. TERRAPLÉN = 31.18 m2.




**Pk=0+018**  
S. TERRAPLÉN = 30.45 m2.



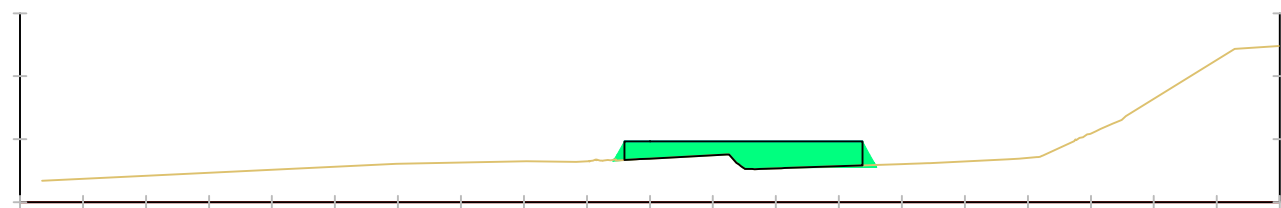
**Pk=0+026**  
S. TERRAPLÉN = 30.53 m2.



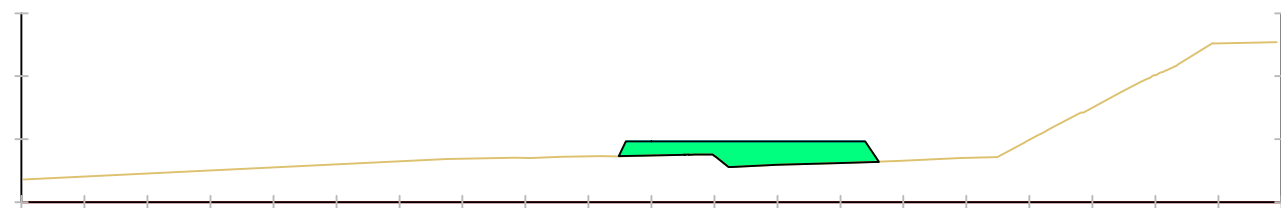
**Pk=0+020**  
S. TERRAPLÉN = 31.38 m2.



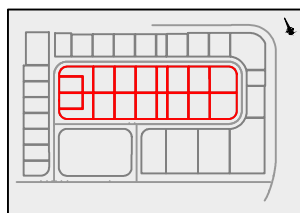
**Pk=0+028**  
S. TERRAPLÉN = 29.83 m2.



**Pk=0+022**  
S. TERRAPLÉN = 31.56 m2.



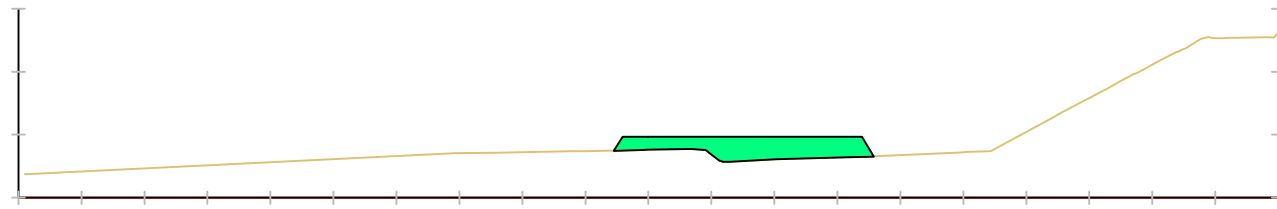
**Pk=0+030**  
S. TERRAPLÉN = 29.04 m2.



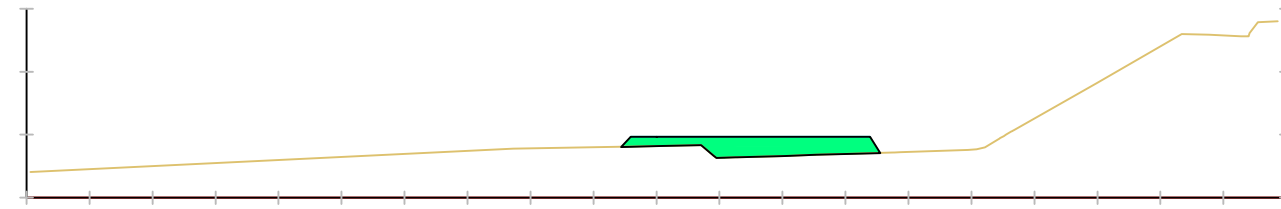
H 1/600  
V 1/600

PROXECTO: PROXECTO DE URBANIZACIÓN DA FASE C DO PARQUE DE ACTIVIDADES ECONÓMICAS DE ARTEIXO, A CORUÑA		CONSULTOR:	
TÍTULO DO PLANO: ACONDICIONAMENTO DE PARCELAS PERFILES TRANSVERSALES. PLATAFORMA C1		DATA: SETEMBRO 2022	ESCALA: INDICADAS ORIGINAL A-3
		Nº PLANO: 4.4.3.1	FOLLA 2 DE 6

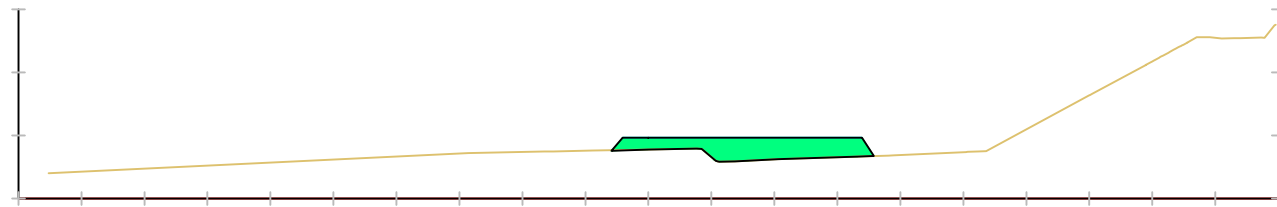




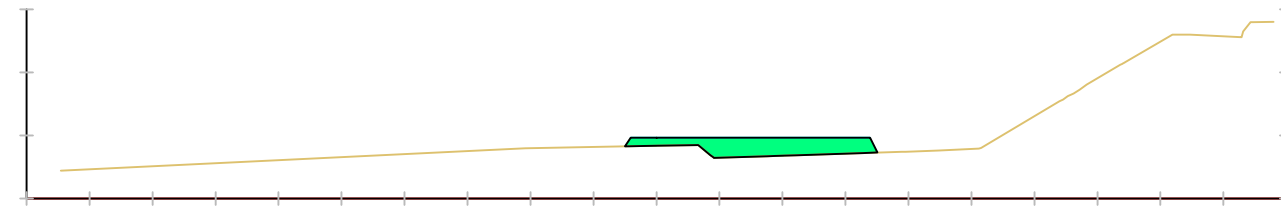
**Pk=0+032**  
S. TERRAPLÉN = 28.05 m2.



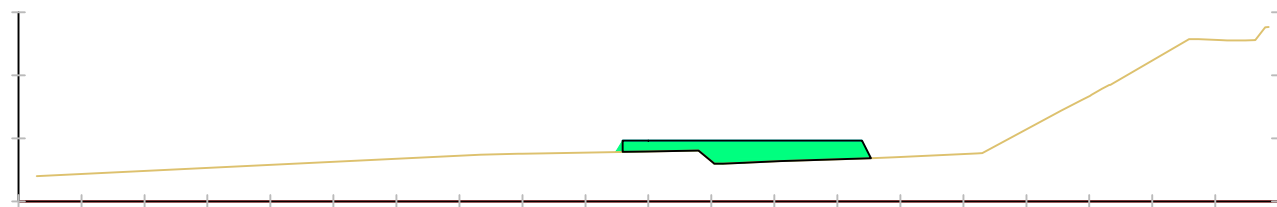
**Pk=0+040**  
S. TERRAPLÉN = 23.36 m2.



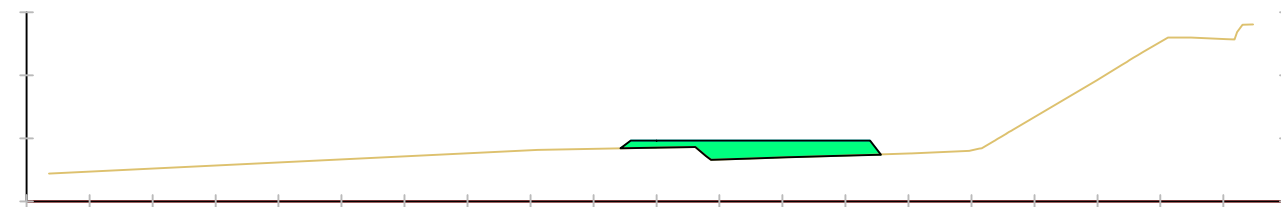
**Pk=0+034**  
S. TERRAPLÉN = 26.92 m2.



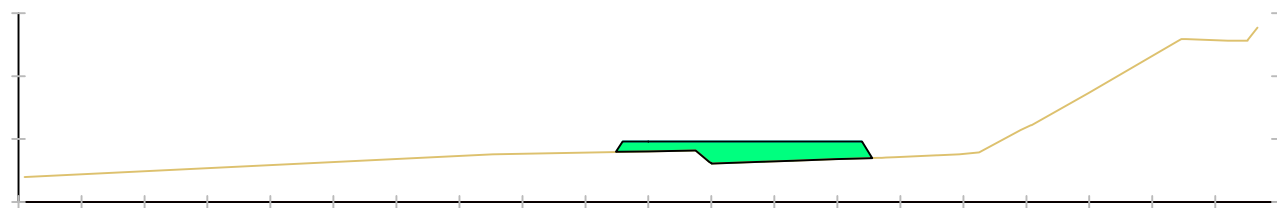
**Pk=0+042**  
S. TERRAPLÉN = 22.07 m2.



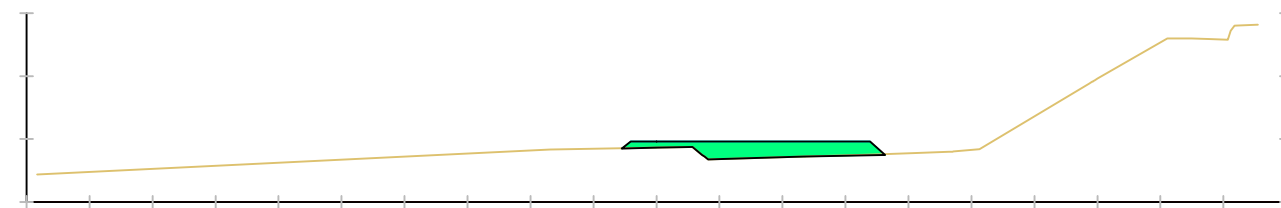
**Pk=0+036**  
S. TERRAPLÉN = 25.78 m2.



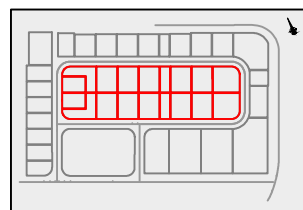
**Pk=0+044**  
S. TERRAPLÉN = 20.81 m2.






**Pk=0+038**  
S. TERRAPLÉN = 24.60 m2.



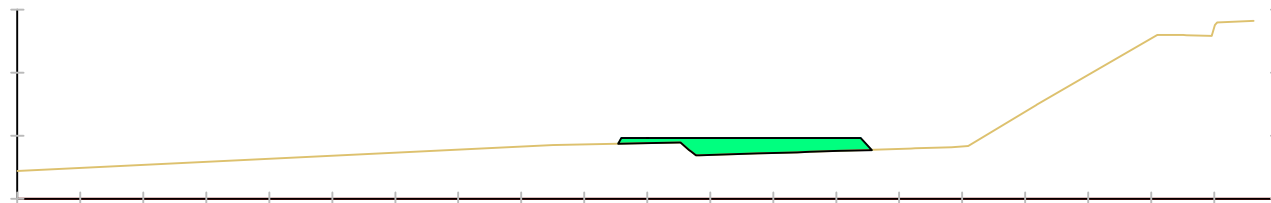
**Pk=0+046**  
S. TERRAPLÉN = 19.56 m2.



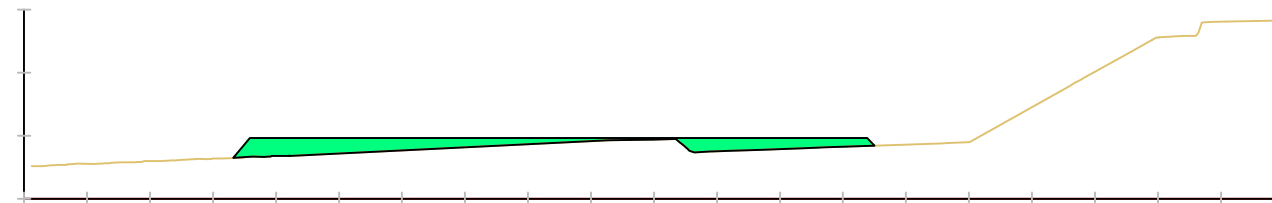
H 1/600  
V 1/600

 			
PROXECTO: PROXECTO DE URBANIZACIÓN DA FASE C DO PARQUE DE ACTIVIDADES ECONÓMICAS DE ARTEIXO, A CORUÑA		CONSULTOR:	
TÍTULO DO PLANO: ACONDICIONAMENTO DE PARCELAS PERFILES TRANSVERSALES. PLATAFORMA C1		DATA: SETEMBRO 2022	ESCALA: INDICADAS ORIGINAL A-3
		Nº PLANO: 4.4.3.1	FOLLA 3 DE 6

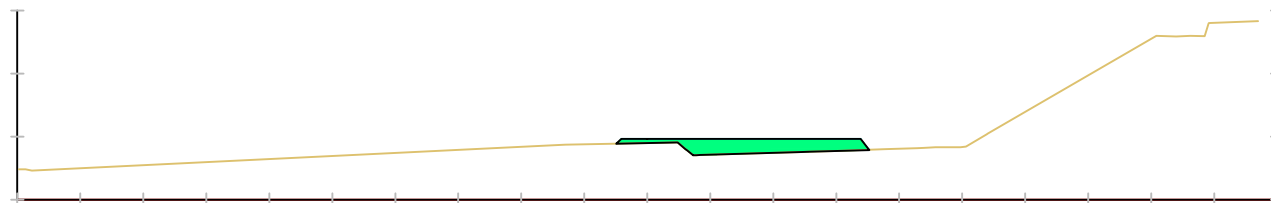




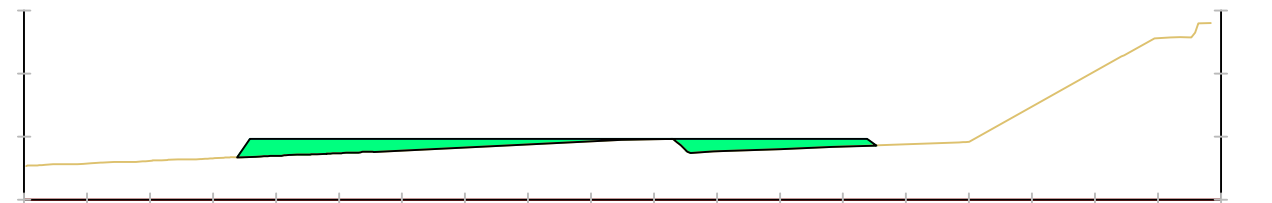
**Pk=0+048**  
S. TERRAPLÉN = 18.29 m2.



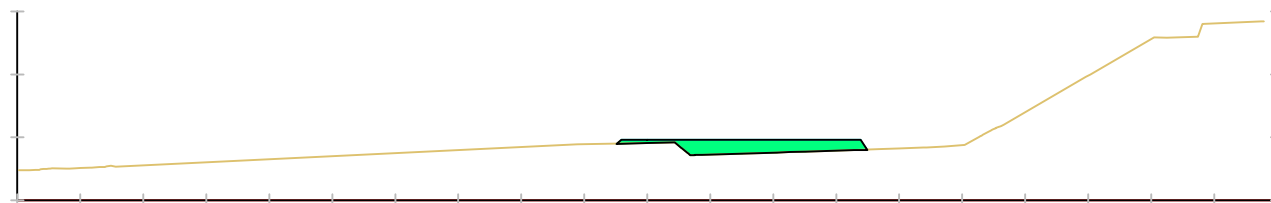
**Pk=0+056**  
S. TERRAPLÉN = 38.35 m2.



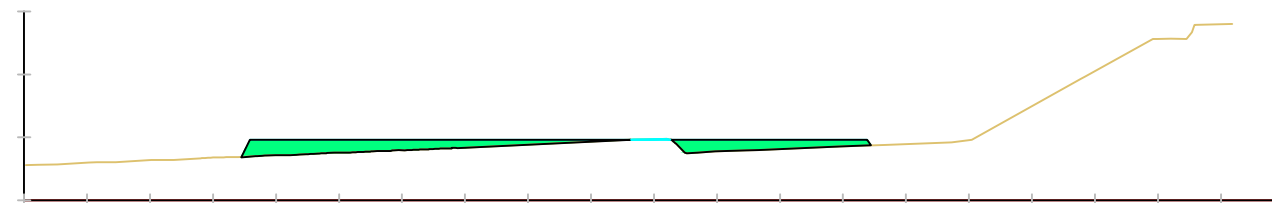
**Pk=0+050**  
S. TERRAPLÉN = 17.03 m2.



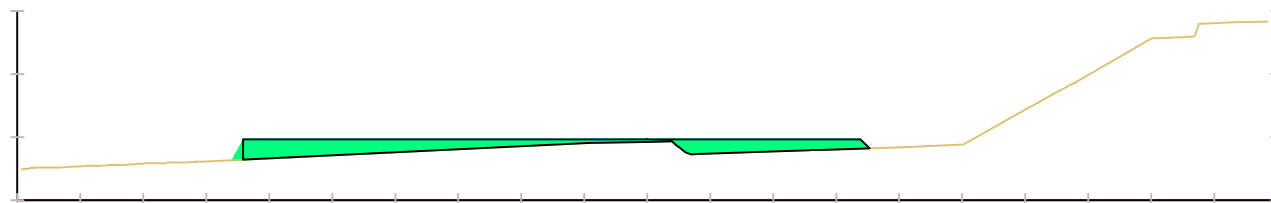
**Pk=0+058**  
S. TERRAPLÉN = 35.44 m2.



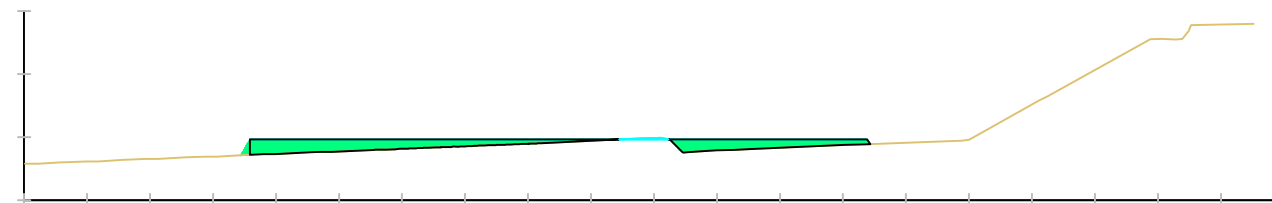
**Pk=0+052**  
S. TERRAPLÉN = 15.79 m2.



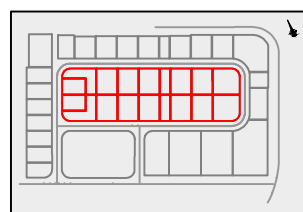
**Pk=0+060**  
S. TERRAPLÉN = 32.34 m2.  
S. DESMONTE = 0.10 m2.



**Pk=0+054**  
S. TERRAPLÉN = 41.02 m2.



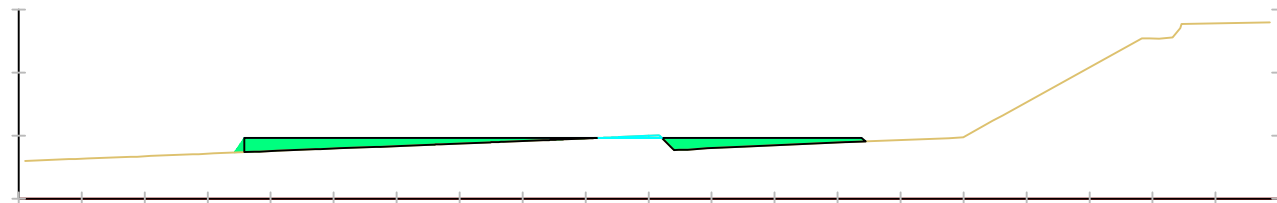
**Pk=0+062**  
S. TERRAPLÉN = 29.06 m2.  
S. DESMONTE = 0.28 m2.



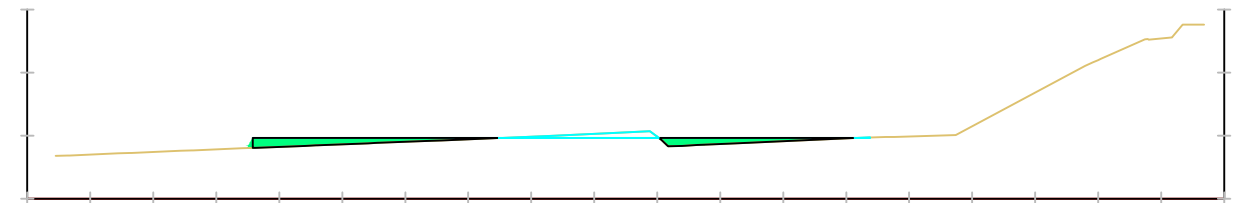
H 1/600  
V 1/600

PROXECTO: PROXECTO DE URBANIZACIÓN DA FASE C DO PARQUE DE ACTIVIDADES ECONÓMICAS DE ARTEIXO, A CORUÑA		CONSULTOR:	
TÍTULO DO PLANO: ACONDICIONAMENTO DE PARCELAS PERFILES TRANSVERSALES. PLATAFORMA C1		DATA: SETEMBRO 2022	ESCALA: INDICADAS ORIGINAL A-3
		Nº PLANO: 4.4.3.1	FOLLA 4 DE 6

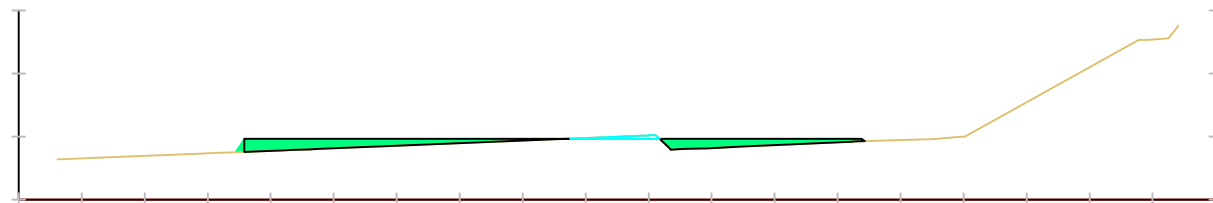




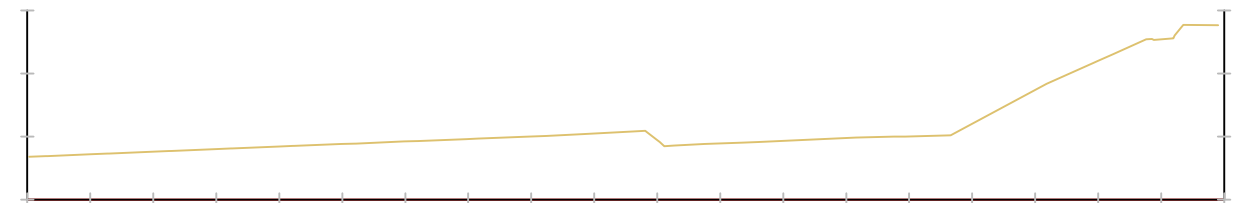
**Pk=0+064**  
 S. TERRAPLÉN = 25.33 m2.  
 S. DESMONTE = 0.54 m2.



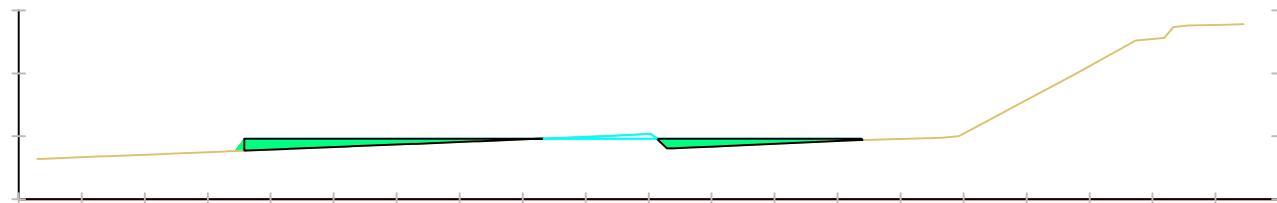
**Pk=0+072**  
 S. TERRAPLÉN = 12.88 m2.  
 S. DESMONTE = 3.29 m2.



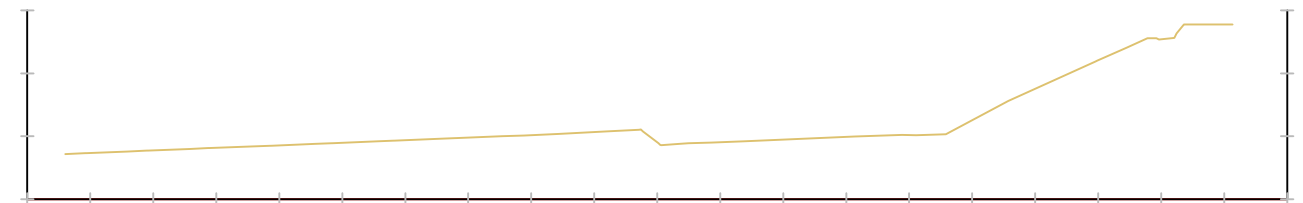
**Pk=0+066**  
 S. TERRAPLÉN = 21.93 m2.  
 S. DESMONTE = 1.00 m2.



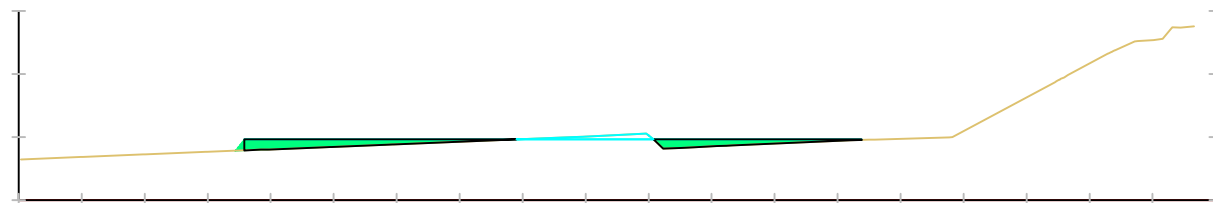
**Pk=0+074**



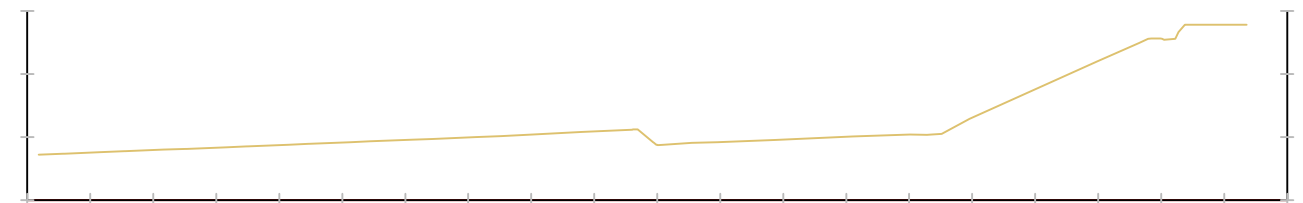
**Pk=0+068**  
 S. TERRAPLÉN = 18.72 m2.  
 S. DESMONTE = 1.61 m2.



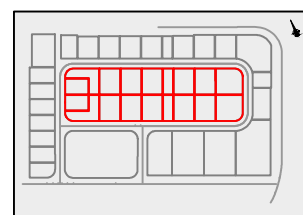
**Pk=0+076**



**Pk=0+070**  
 S. TERRAPLÉN = 15.72 m2.  
 S. DESMONTE = 2.36 m2.

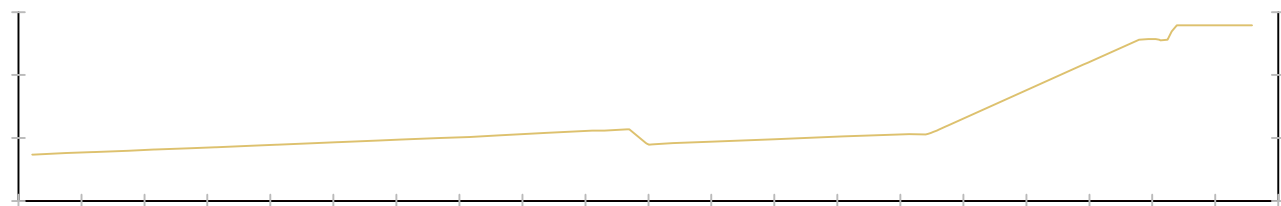


**Pk=0+078**

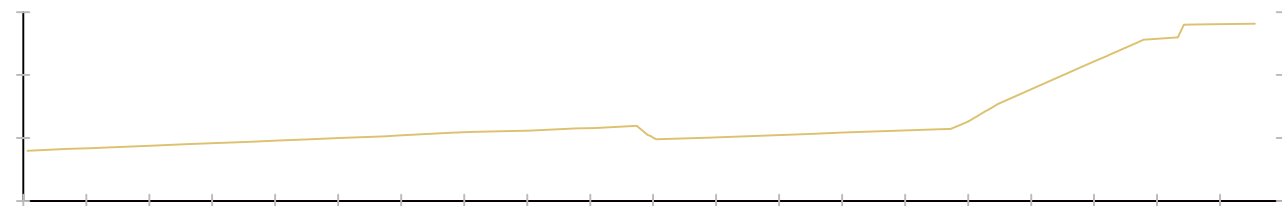


H 1/600  
 V 1/600

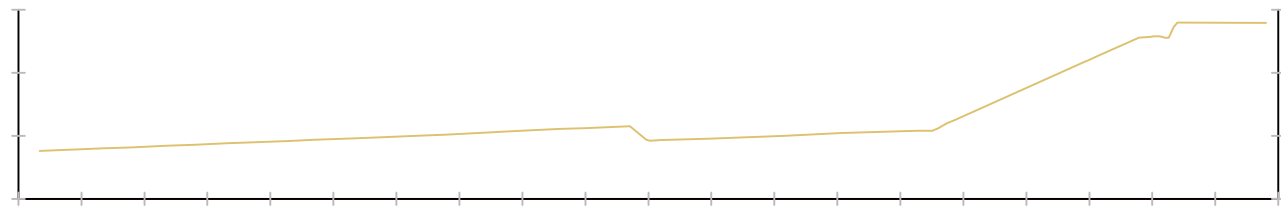
PROXECTO: PROXECTO DE URBANIZACIÓN DA FASE C DO PARQUE DE ACTIVIDADES ECONÓMICAS DE ARTEIXO, A CORUÑA		CONSULTOR:	
TÍTULO DO PLANO: ACONDICIONAMENTO DE PARCELAS PERFILES TRANSVERSALES. PLATAFORMA C1		DATA: SETEMBRO 2022	ESCALA: INDICADAS ORIGINAL A-3
		Nº PLANO: 4.4.3.1	FOLLA 5 DE 6



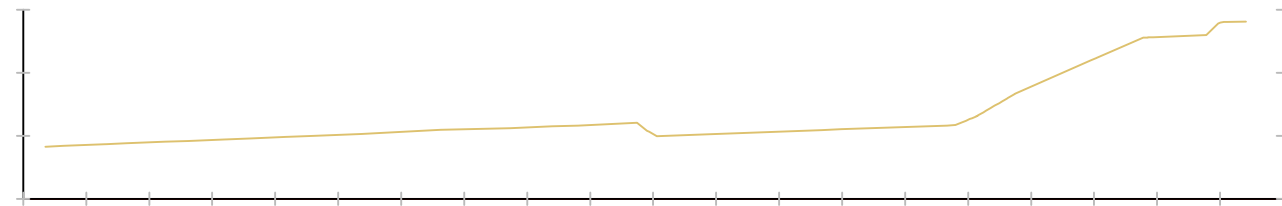
Pk=0+080



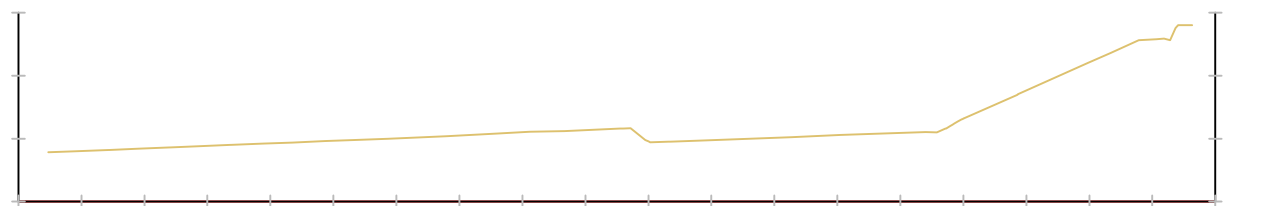
Pk=0+088



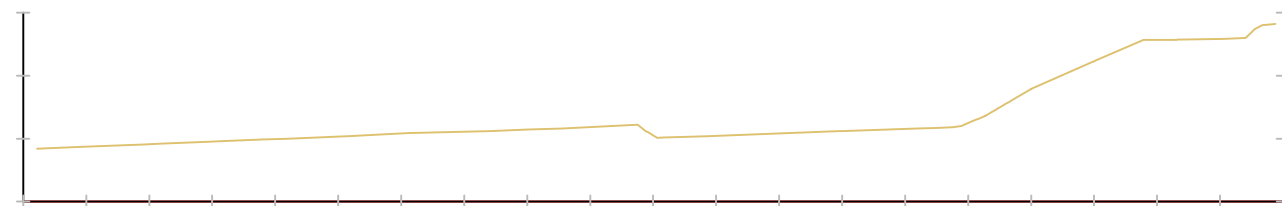
Pk=0+082



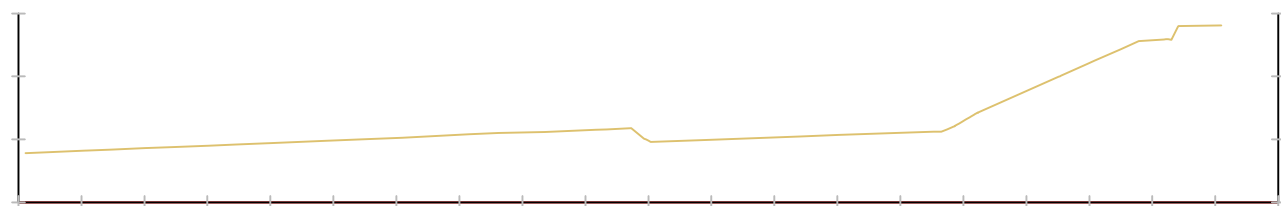
Pk=0+090



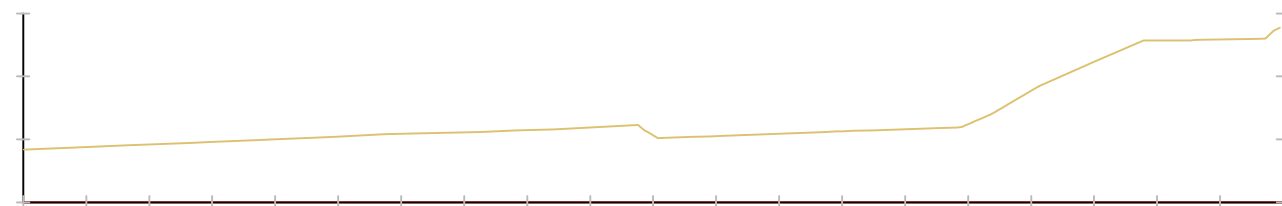
Pk=0+084



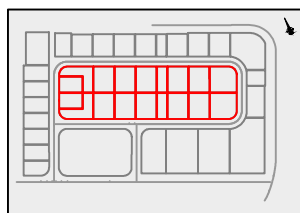
Pk=0+092



Pk=0+086



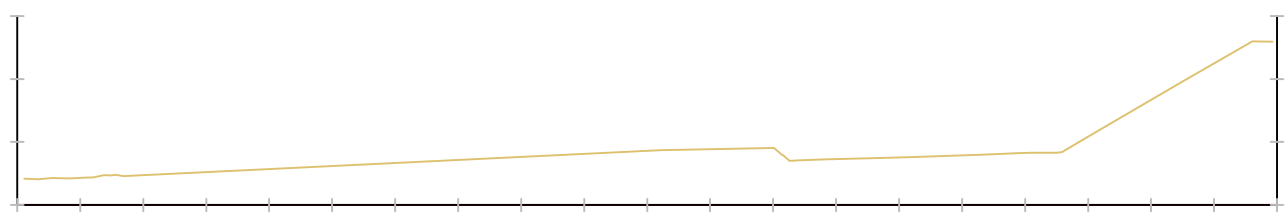
Pk=0+093



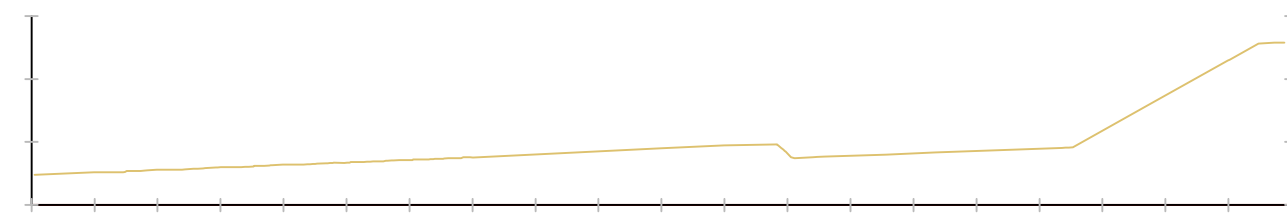
H 1/600  
V 1/600

PROXECTO: PROXECTO DE URBANIZACIÓN DA FASE C DO PARQUE DE ACTIVIDADES ECONÓMICAS DE ARTEIXO, A CORUÑA		CONSULTOR:	
TÍTULO DO PLANO: ACONDICIONAMIENTO DE PARCELAS PERFILES TRANSVERSALES. PLATAFORMA C1		DATA: SETEMBRO 2022	ESCALA: INDICADAS ORIGINAL A-3
		Nº PLANO: 4.4.3.1	FOLLA 6 DE 6

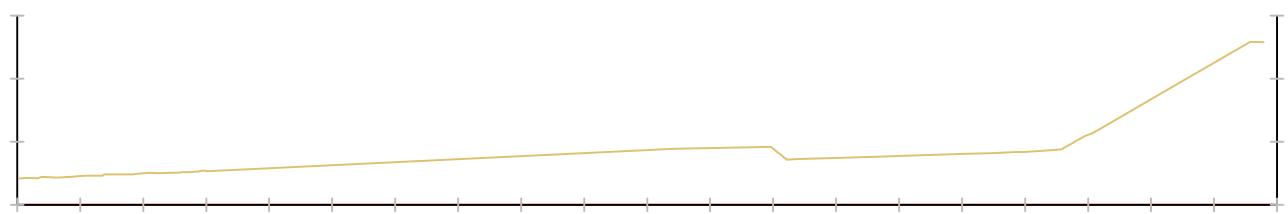




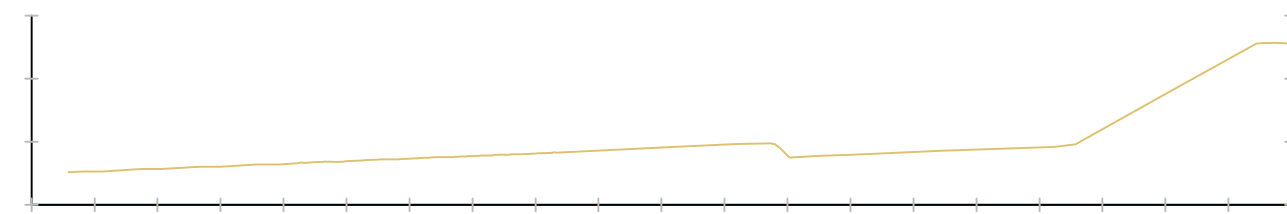
Pk=0+000



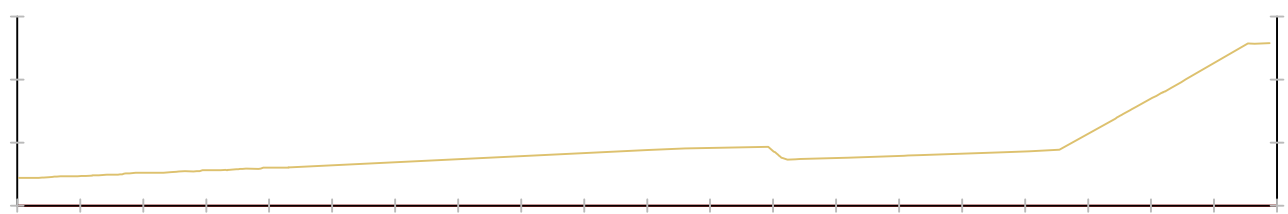
Pk=0+008



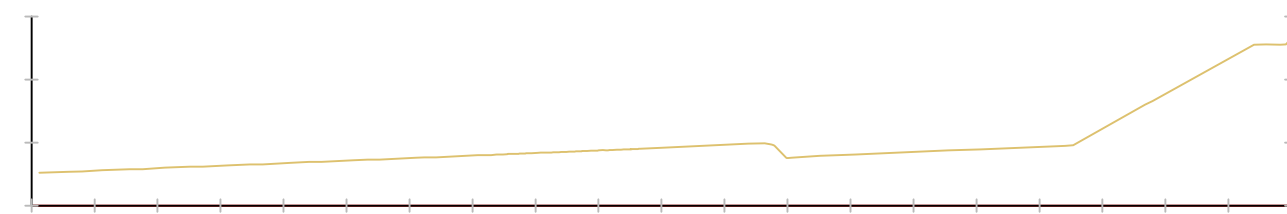
Pk=0+002



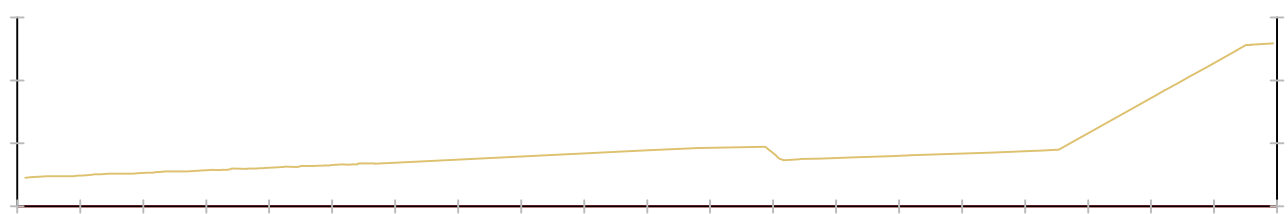
Pk=0+010



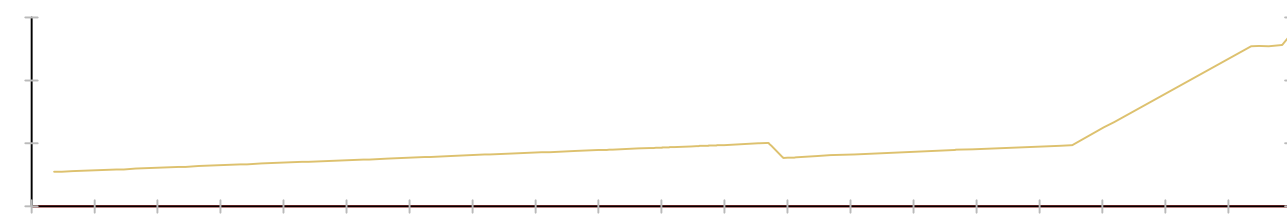
Pk=0+004



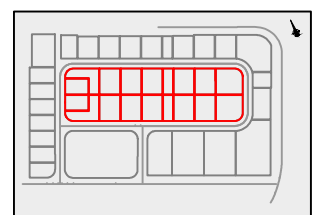
Pk=0+012



Pk=0+006

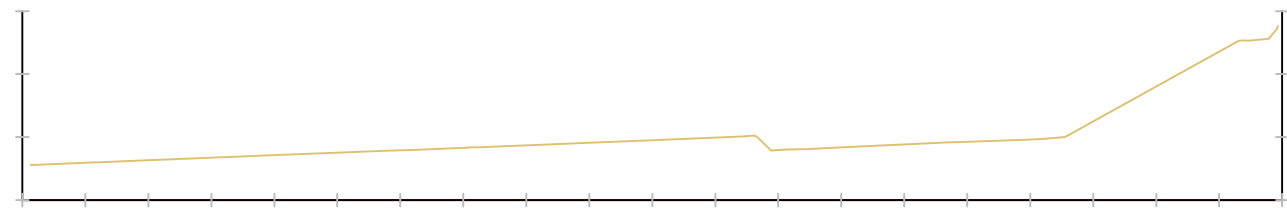


Pk=0+014

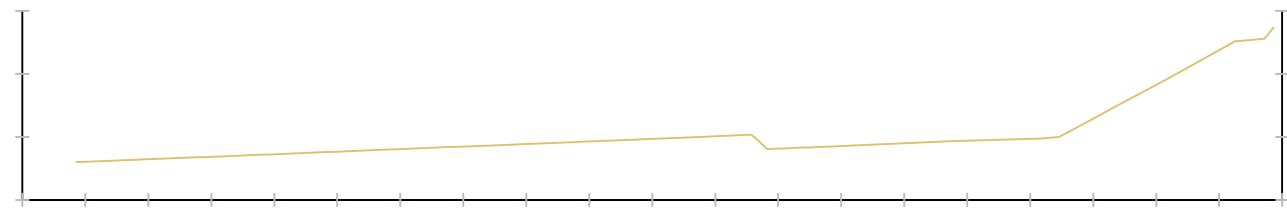


H 1/600  
V 1/600

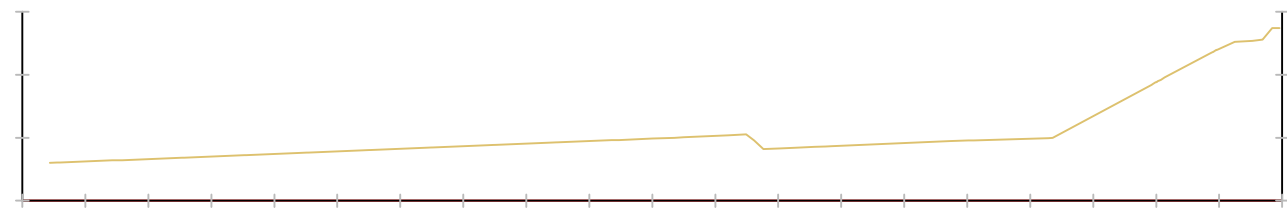
PROXECTO: PROXECTO DE URBANIZACIÓN DA FASE C DO PARQUE DE ACTIVIDADES ECONÓMICAS DE ARTEIXO, A CORUÑA		CONSULTOR:	
TÍTULO DO PLANO: ACONDICIONAMENTO DE PARCELAS PERFILES TRANSVERSALES. PLATAFORMA C2		DATA: SETEMBRO 2022	ESCALA: INDICADAS ORIGINAL A-3
		Nº PLANO: 4.4.3.2	FOLLA 1 DE 6



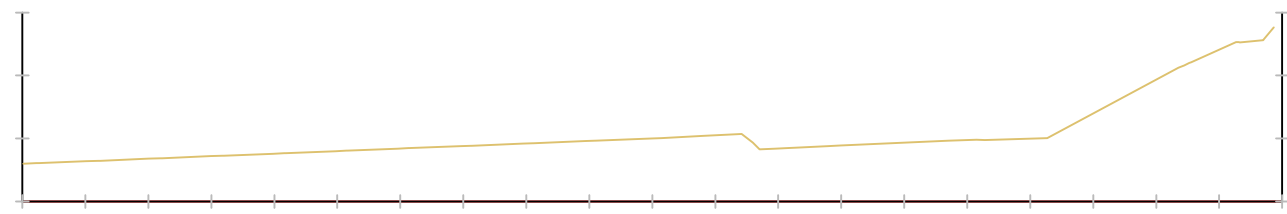
**Pk=0+016**



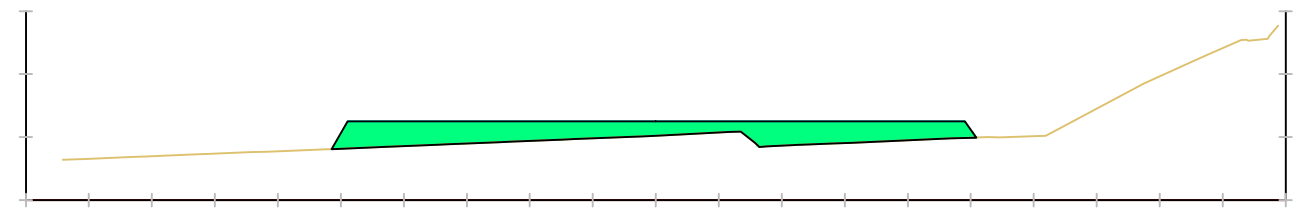
**Pk=0+018**



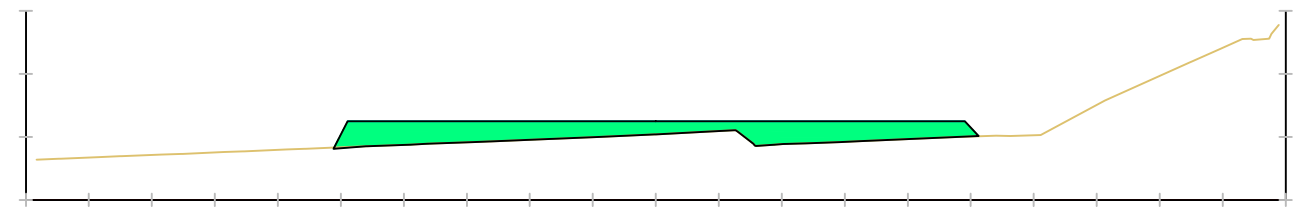
**Pk=0+020**



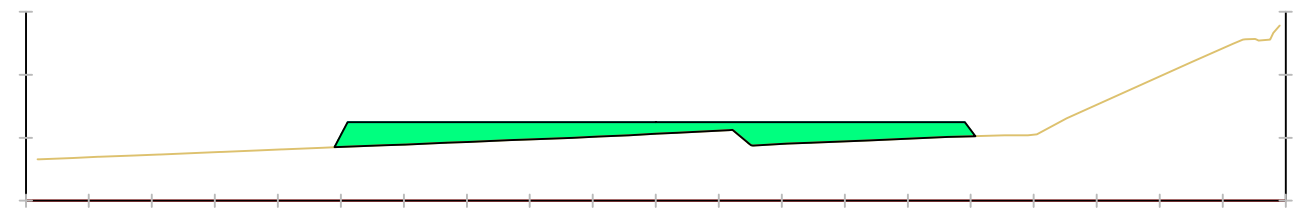
**Pk=0+022**



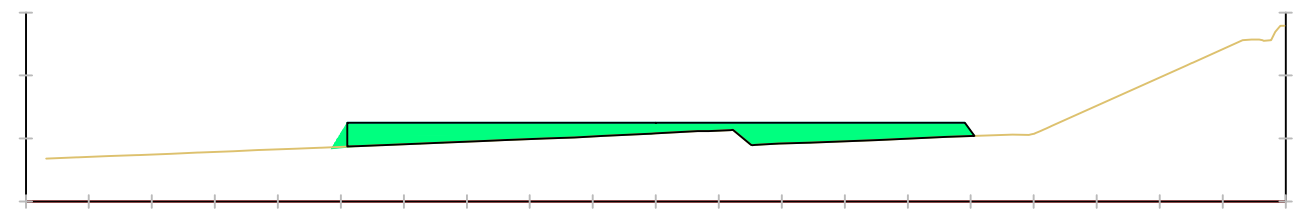
**Pk=0+024**  
S. TERRAPLÉN = 75.46 m<sup>2</sup>.



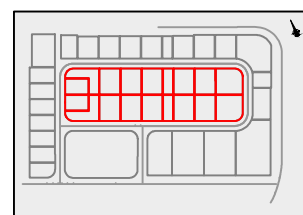
**Pk=0+026**  
S. TERRAPLÉN = 71.57 m<sup>2</sup>.



**Pk=0+028**  
S. TERRAPLÉN = 67.65 m<sup>2</sup>.



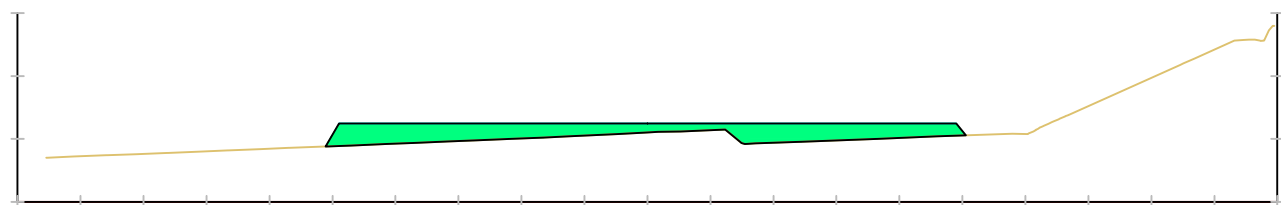
**Pk=0+030**  
S. TERRAPLÉN = 63.27 m<sup>2</sup>.



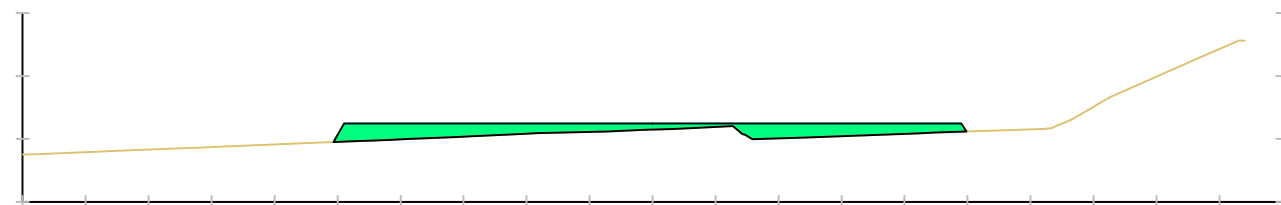
H 1/600  
V 1/600

PROXECTO: PROXECTO DE URBANIZACIÓN DA FASE C DO PARQUE DE ACTIVIDADES ECONÓMICAS DE ARTEIXO, A CORUÑA		CONSULTOR: 	
TÍTULO DO PLANO: ACONDICIONAMENTO DE PARCELAS PERFILES TRANSVERSALES. PLATAFORMA C2		DATA: SETEMBRO 2022	ESCALA: INDICADAS ORIGINAL A:3
		Nº PLANO: 4.4.3.2	FOLLA 2 DE 6

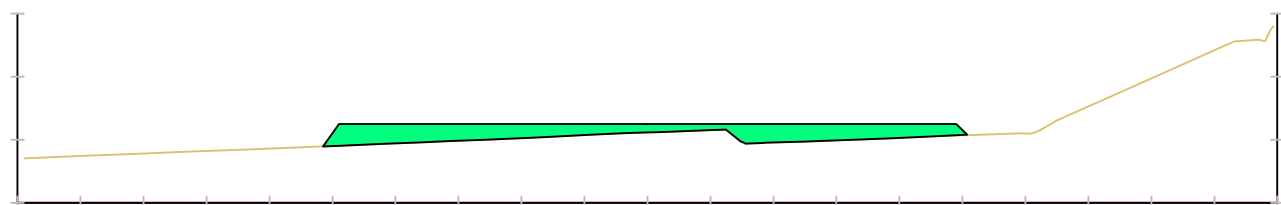




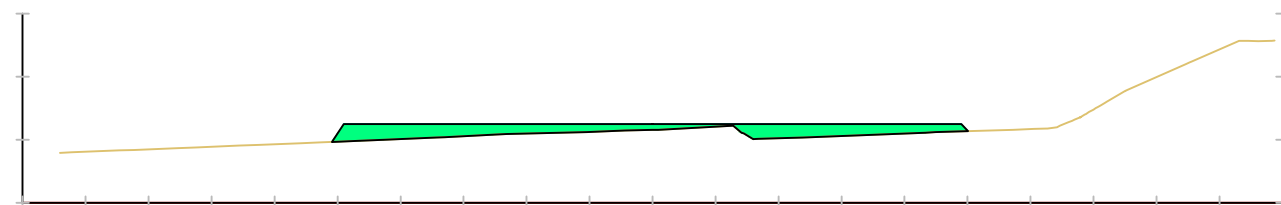
**Pk=0+032**  
S. TERRAPLÉN = 58.98 m2.



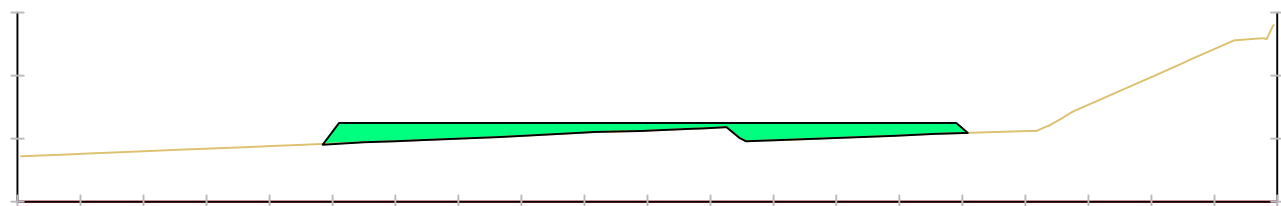
**Pk=0+040**  
S. TERRAPLÉN = 42.84 m2.



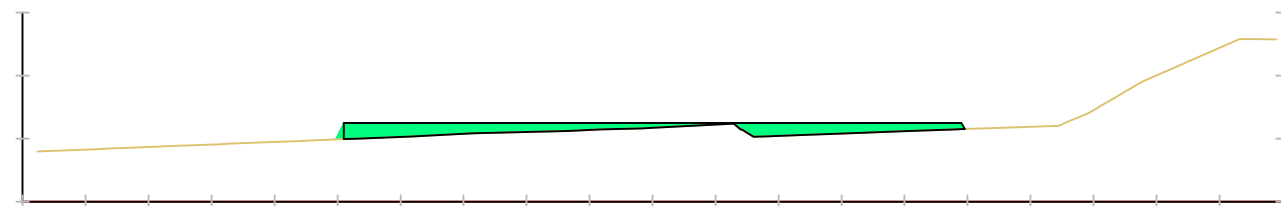
**Pk=0+034**  
S. TERRAPLÉN = 54.80 m2.



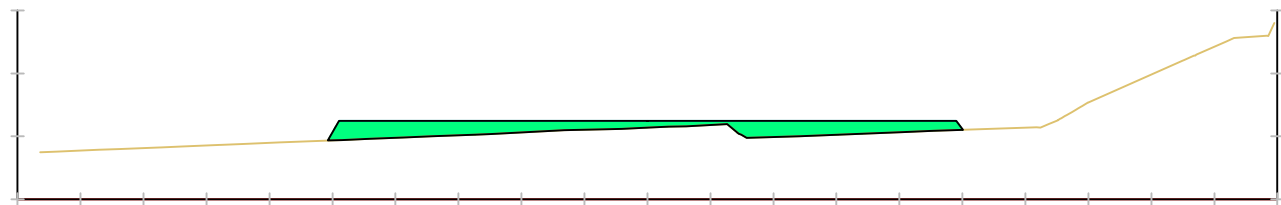
**Pk=0+042**  
S. TERRAPLÉN = 39.05 m2.



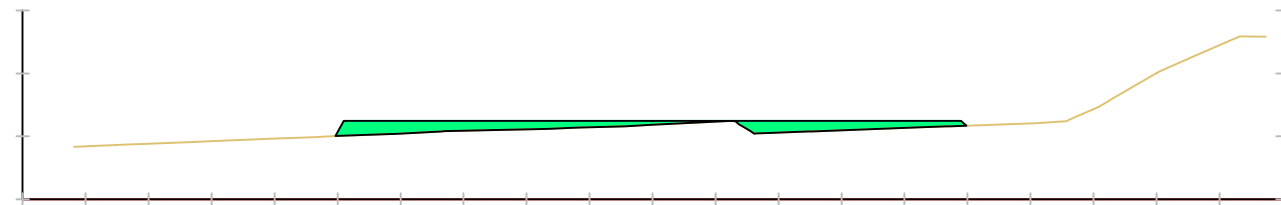
**Pk=0+036**  
S. TERRAPLÉN = 50.71 m2.



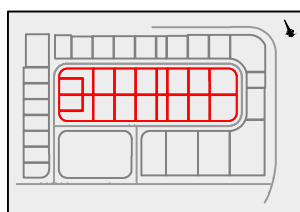
**Pk=0+044**  
S. TERRAPLÉN = 35.36 m2.



**Pk=0+038**  
S. TERRAPLÉN = 46.72 m2.



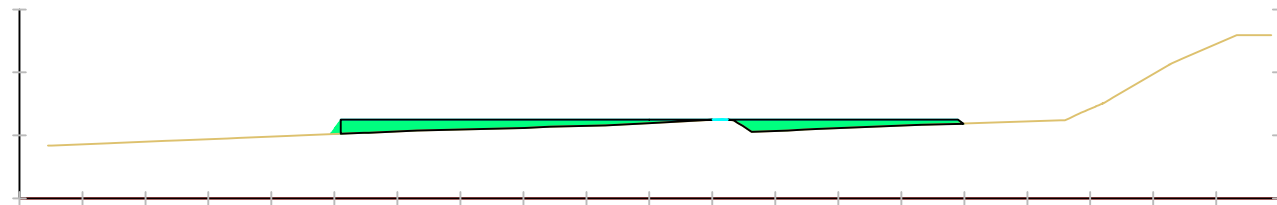
**Pk=0+046**  
S. TERRAPLÉN = 31.70 m2.



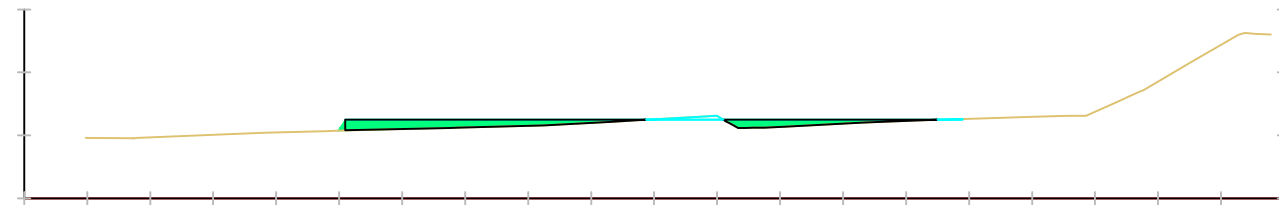
H 1/600  
V 1/600

PROXECTO: PROXECTO DE URBANIZACIÓN DA FASE C DO PARQUE DE ACTIVIDADES ECONÓMICAS DE ARTEIXO, A CORUÑA		CONSULTOR: 	
TÍTULO DO PLANO: ACONDICIONAMENTO DE PARCELAS PERFILES TRANSVERSALES. PLATAFORMA C2		DATA: SETEMBRO 2022	ESCALA: INDICADAS ORIGINAL A-3
		Nº PLANO: 4.4.3.2	FOLLA 3 DE 6

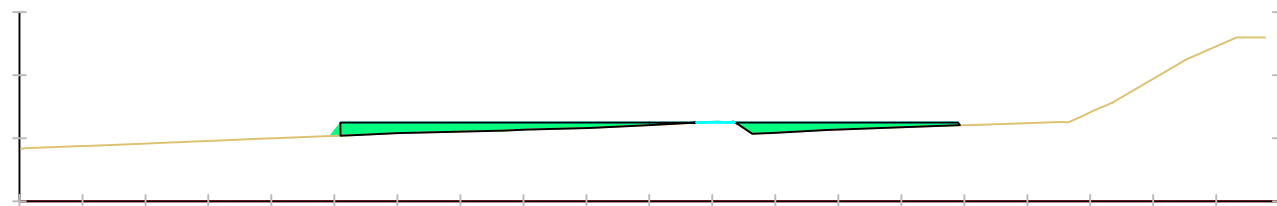




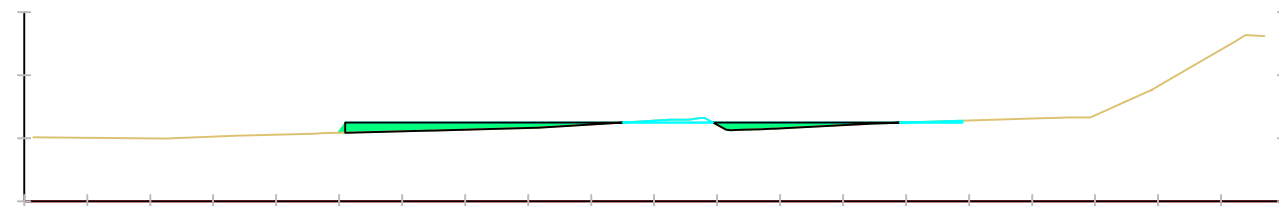
**Pk=0+048**  
S. TERRAPLÉN = 28.29 m2.  
S. DESMONTE = 0.02 m2.



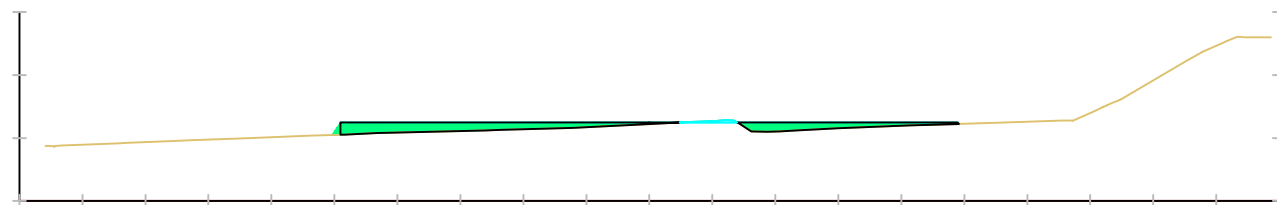
**Pk=0+056**  
S. TERRAPLÉN = 17.46 m2.  
S. DESMONTE = 1.07 m2.



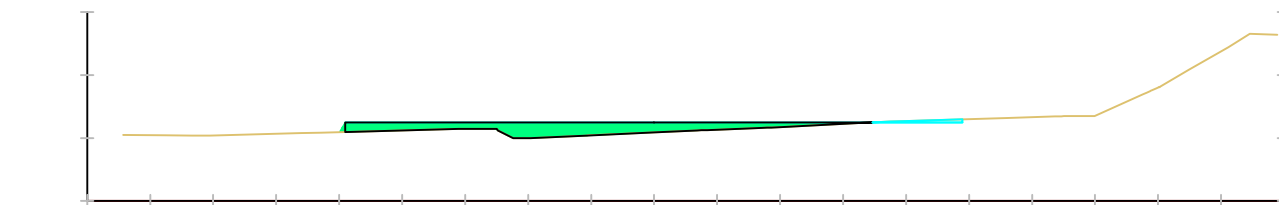
**Pk=0+050**  
S. TERRAPLÉN = 25.10 m2.  
S. DESMONTE = 0.14 m2.



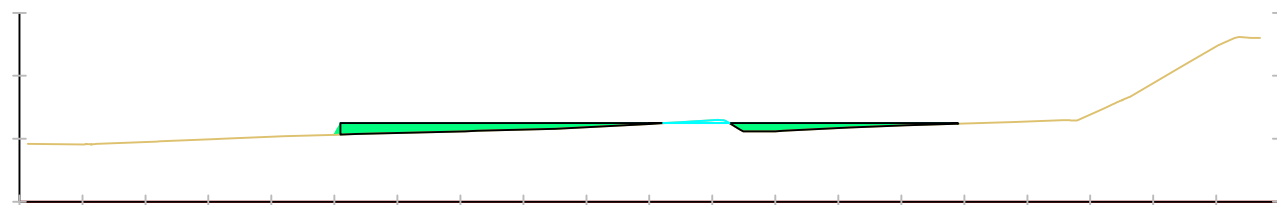
**Pk=0+058**  
S. TERRAPLÉN = 15.43 m2.  
S. DESMONTE = 1.66 m2.



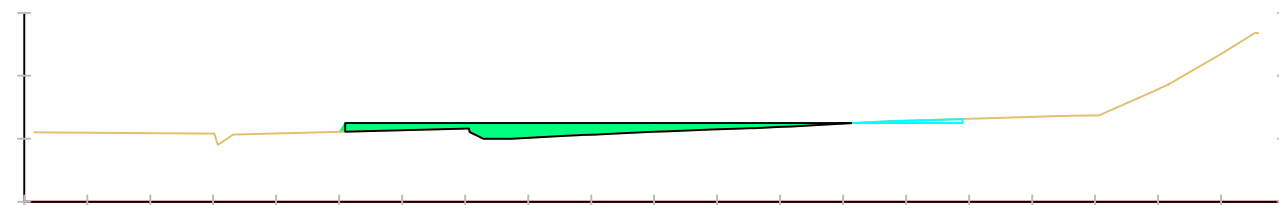
**Pk=0+052**  
S. TERRAPLÉN = 21.99 m2.  
S. DESMONTE = 0.49 m2.



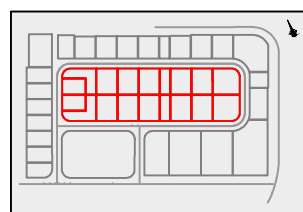
**Pk=0+060**  
S. TERRAPLÉN = 27.45 m2.  
S. DESMONTE = 0.96 m2.



**Pk=0+054**  
S. TERRAPLÉN = 19.53 m2.  
S. DESMONTE = 0.71 m2.

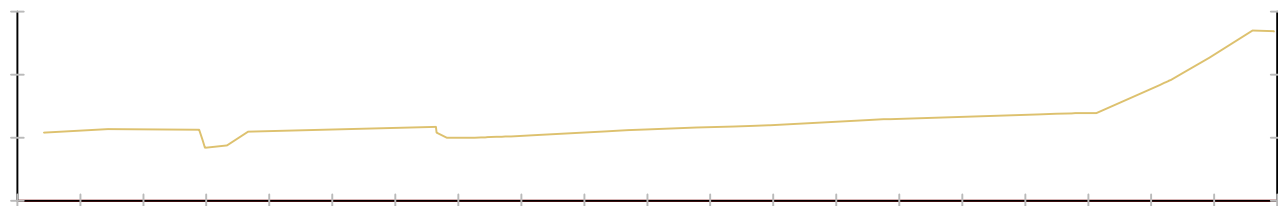


**Pk=0+062**  
S. TERRAPLÉN = 25.61 m2.  
S. DESMONTE = 1.62 m2.

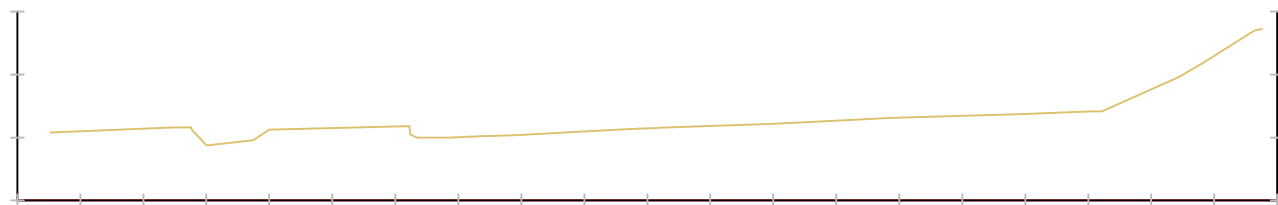


H 1/600  
V 1/600

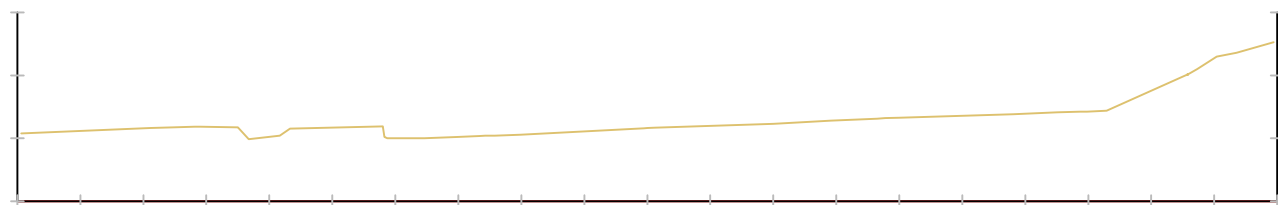
PROXECTO: PROXECTO DE URBANIZACIÓN DA FASE C DO PARQUE DE ACTIVIDADES ECONÓMICAS DE ARTEIXO, A CORUÑA		CONSULTOR:	
TÍTULO DO PLANO: ACONDICIONAMENTO DE PARCELAS PERFILES TRANSVERSALES. PLATAFORMA C2		DATA: SETEMBRO 2022 Nº PLANO: 4.4.3.2	ESCALA: INDICADAS ORIGINAL A-3 FOLLA 4 DE 6



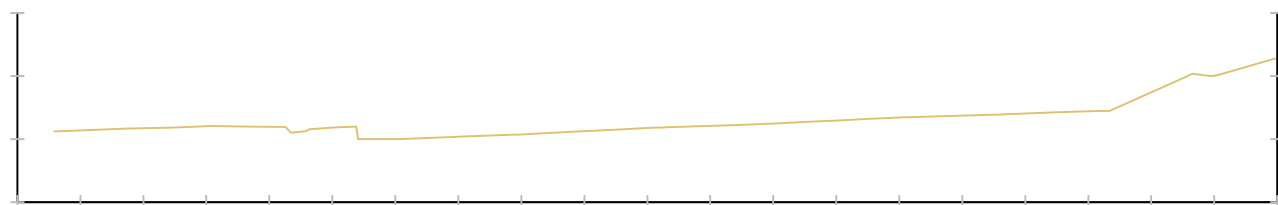
Pk=0+064



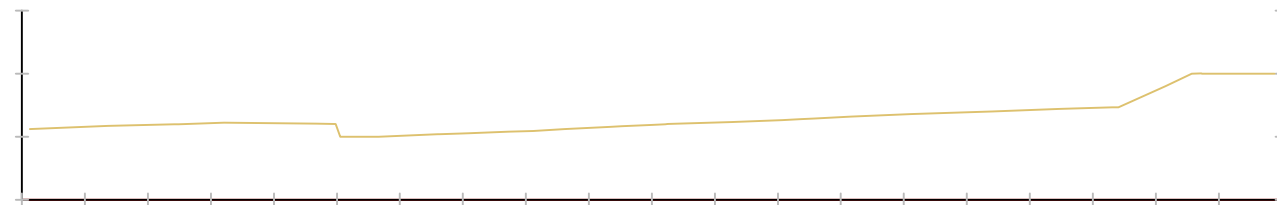
Pk=0+066



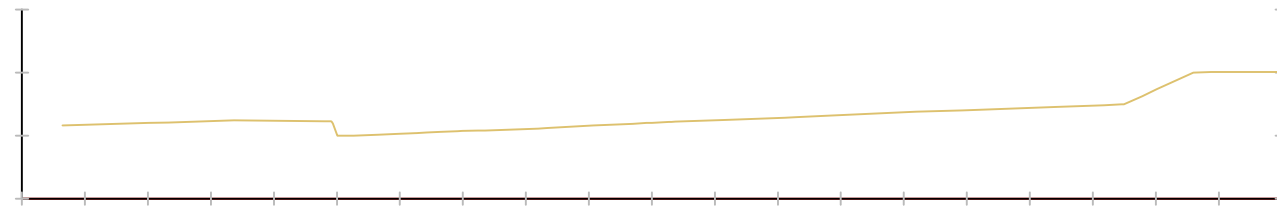
Pk=0+068



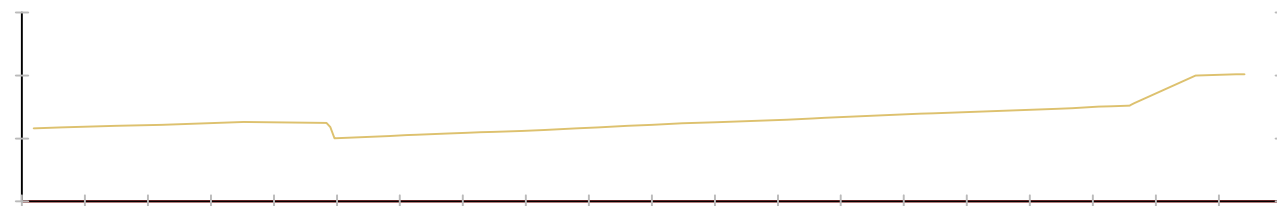
Pk=0+070



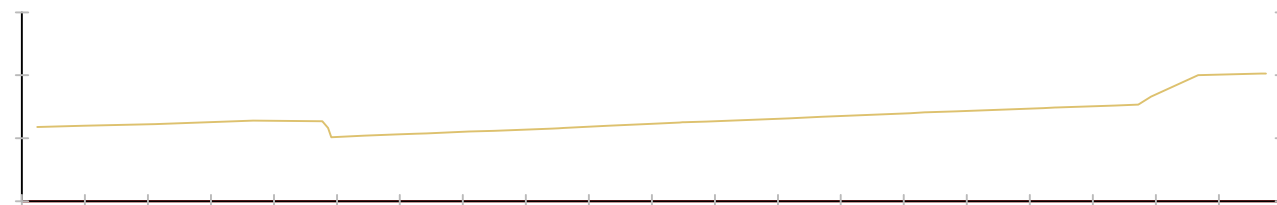
Pk=0+072



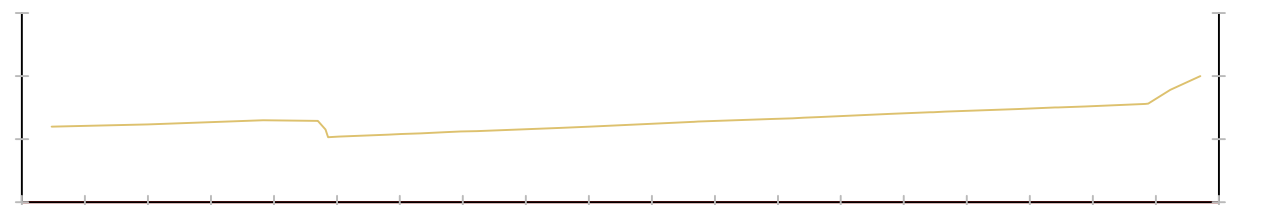
Pk=0+074



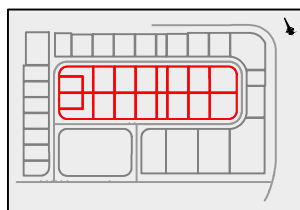
Pk=0+076



Pk=0+078

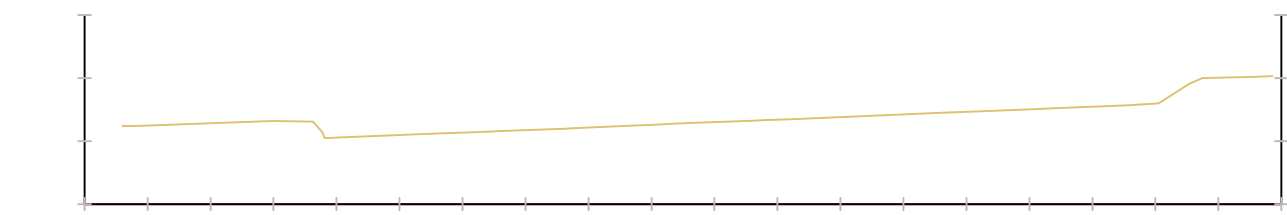


Pk=0+080

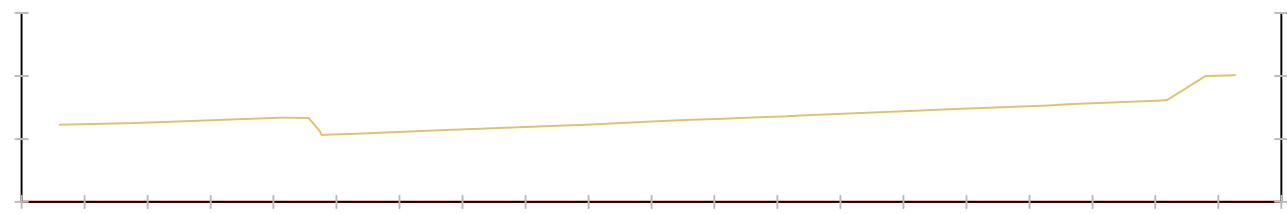


H 1/600  
V 1/600

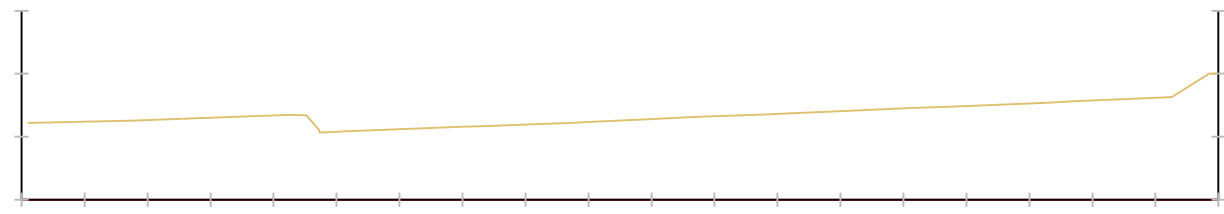
PROXECTO: PROXECTO DE URBANIZACIÓN DA FASE C DO PARQUE DE ACTIVIDADES ECONÓMICAS DE ARTEIXO, A CORUÑA		CONSULTOR:	
TÍTULO DO PLANO: ACONDICIONAMENTO DE PARCELAS PERFILES TRANSVERSALES. PLATAFORMA C2		DATA: SETEMBRO 2022	ESCALA: INDICADAS ORIGINAL A3
		Nº PLANO: 4.4.3.2	FOLLA 5 DE 6



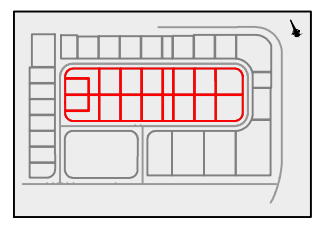
Pk=0+082






Pk=0+084

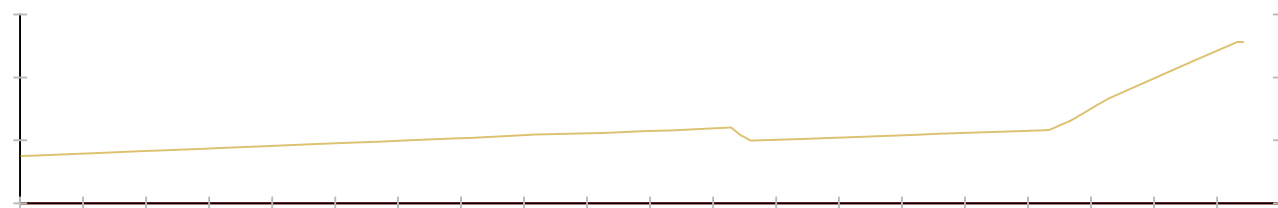


Pk=0+085

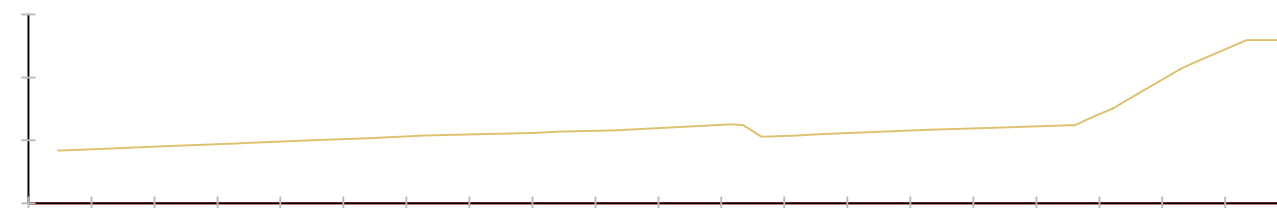


H 1/600  
V 1/600

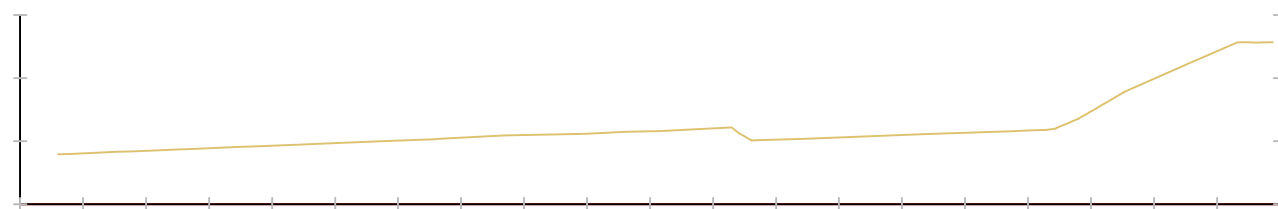
 	
PROXECTO: PROXECTO DE URBANIZACIÓN DA FASE C DO PARQUE DE ACTIVIDADES ECONÓMICAS DE ARTEIXO, A CORUÑA	CONSULTOR: 
TÍTULO DO PLANO: ACONDICIONAMENTO DE PARCELAS PERFILES TRANSVERSALES. PLATAFORMA C2	DATA: SETEMBRO 2022 Nº PLANO: 4.4.3.2
ESCALA: INDICADAS ORIXINAL A-3 FOLLA 6 DE 6	



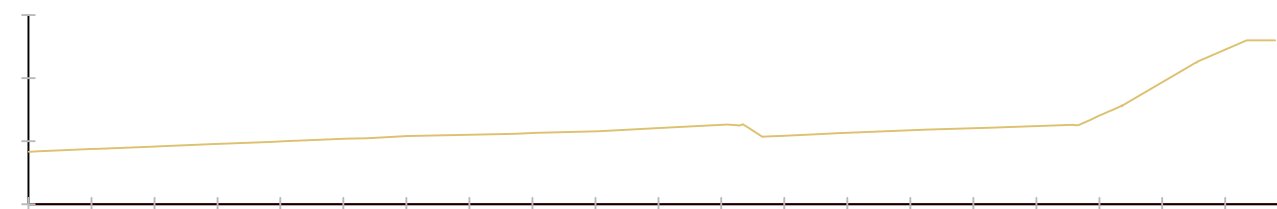
Pk=0+000



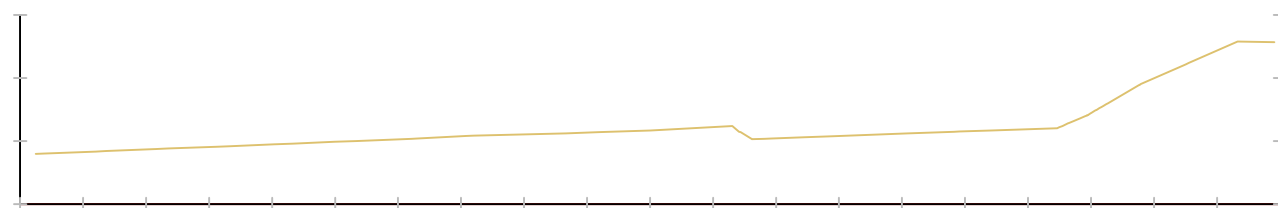
Pk=0+008



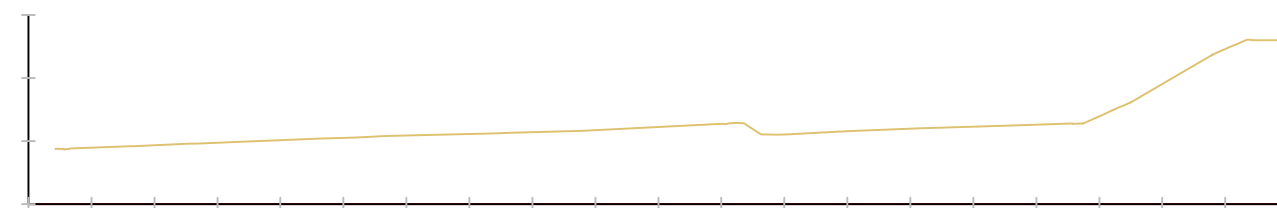
Pk=0+002



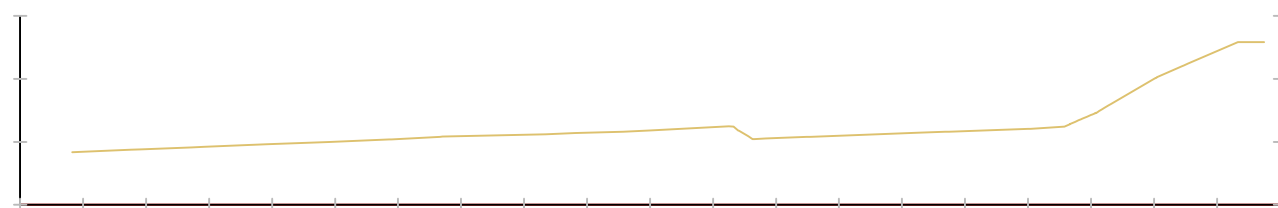
Pk=0+010



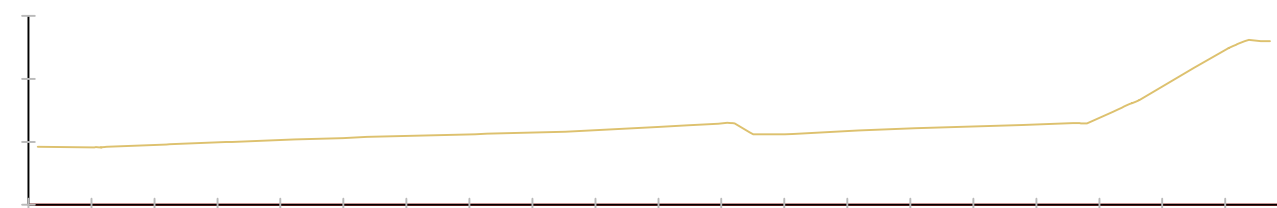
Pk=0+004



Pk=0+012

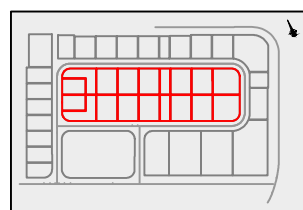


Pk=0+006



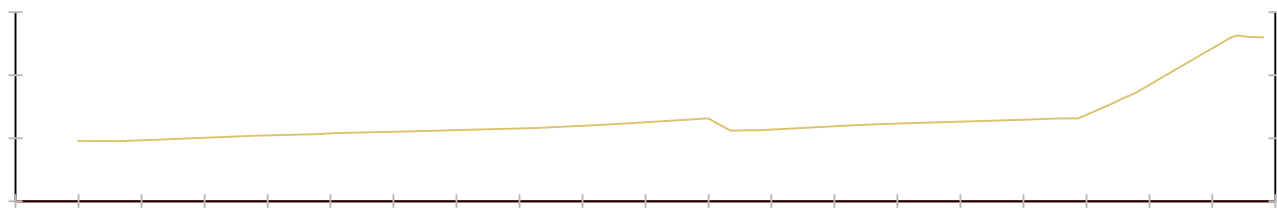
Pk=0+014

Eje secundario 1

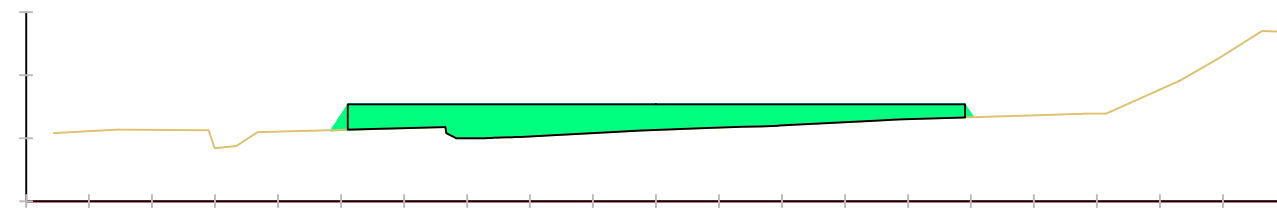


H 1/600  
V 1/600

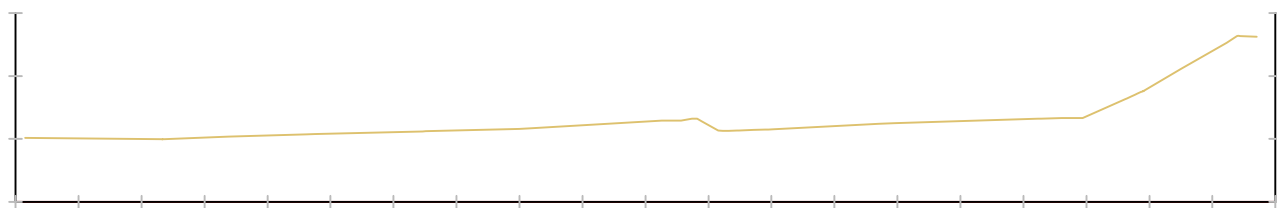
PROXECTO: PROXECTO DE URBANIZACIÓN DA FASE C DO PARQUE DE ACTIVIDADES ECONÓMICAS DE ARTEIXO, A CORUÑA		CONSULTOR:	
TÍTULO DO PLANO: ACONDICIONAMIENTO DE PARCELAS PERFILES TRANSVERSALES. PLATAFORMA C3		DATA: SETEMBRO 2022	ESCALA: INDICADAS ORIGINAL A-3
		Nº PLANO: 4.4.3.3	FOLLA 1 DE 5



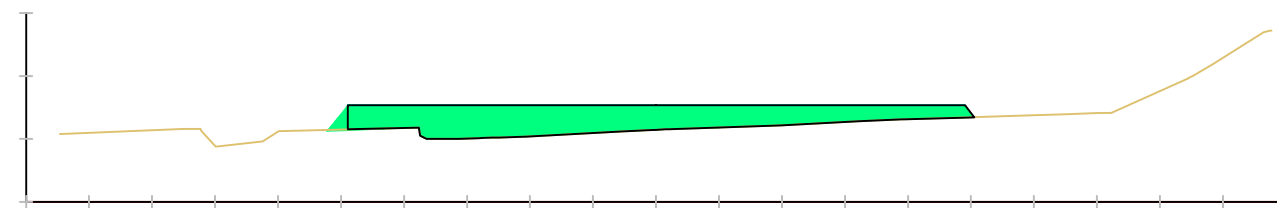
**Pk=0+016**



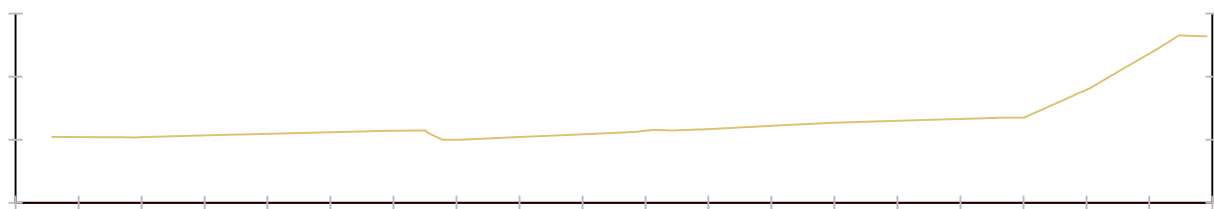
**Pk=0+024**  
S. TERRAPLÉN = 92.71 m2.



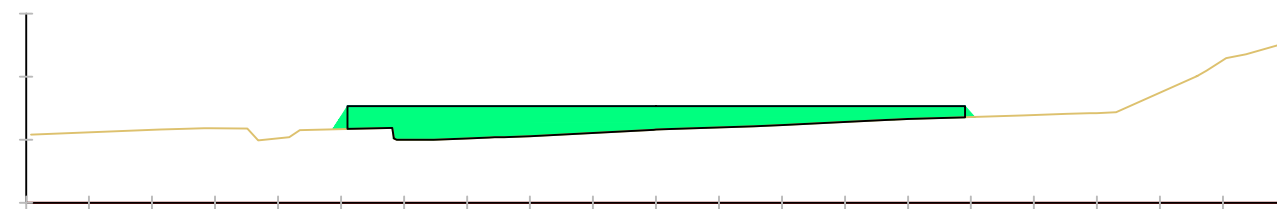
**Pk=0+018**



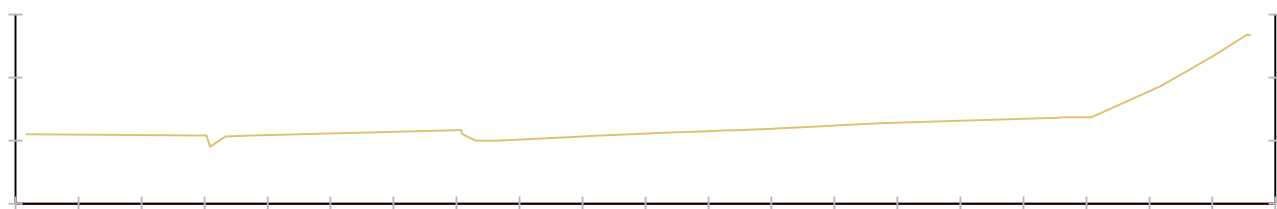
**Pk=0+026**  
S. TERRAPLÉN = 91.13 m2.



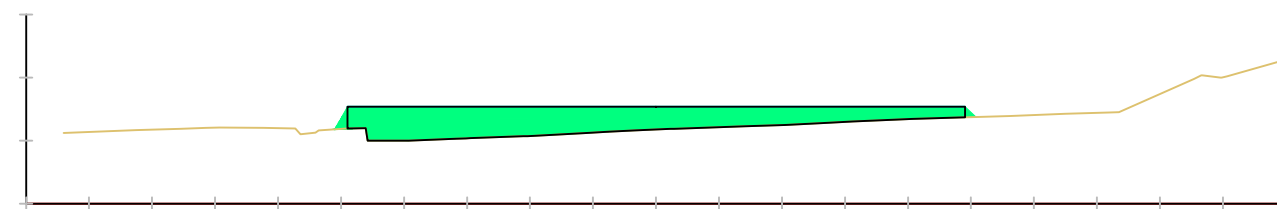
**Pk=0+020**



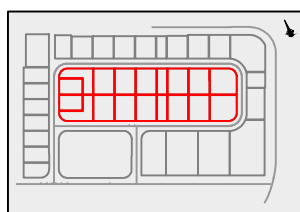
**Pk=0+028**  
S. TERRAPLÉN = 89.68 m2.



**Pk=0+022**



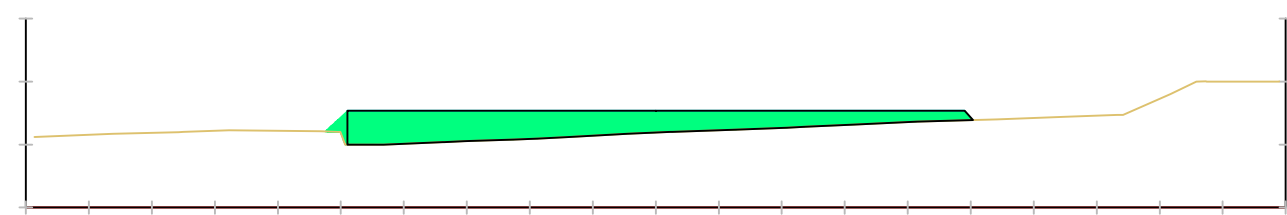
**Pk=0+030**  
S. TERRAPLÉN = 88.32 m2.



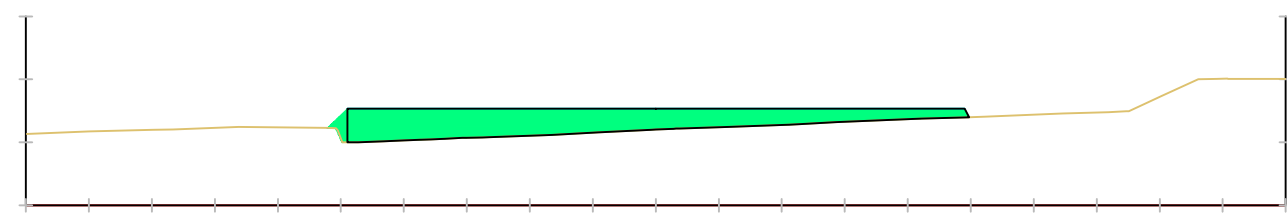
H 1/600  
V 1/600

PROXECTO: PROXECTO DE URBANIZACIÓN DA FASE C DO PARQUE DE ACTIVIDADES ECONÓMICAS DE ARTEIXO, A CORUÑA		CONSULTOR:	
TÍTULO DO PLANO: ACONDICIONAMENTO DE PARCELAS PERFILES TRANSVERSALES. PLATAFORMA C3		DATA: SETEMBRO 2022	ESCALA: INDICADAS ORIGINAL A3
		Nº PLANO: 4.4.3.3	FOLLA 2 DE 5

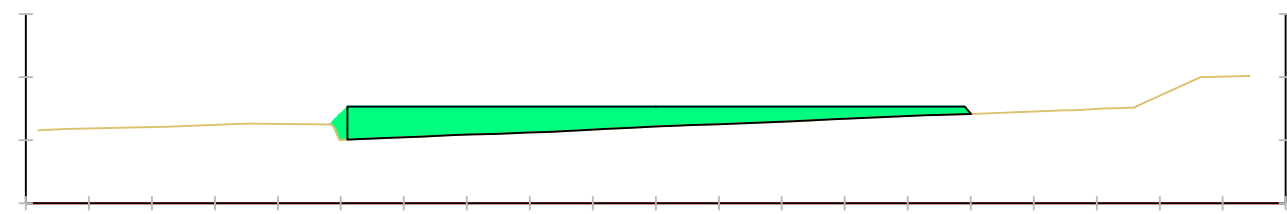




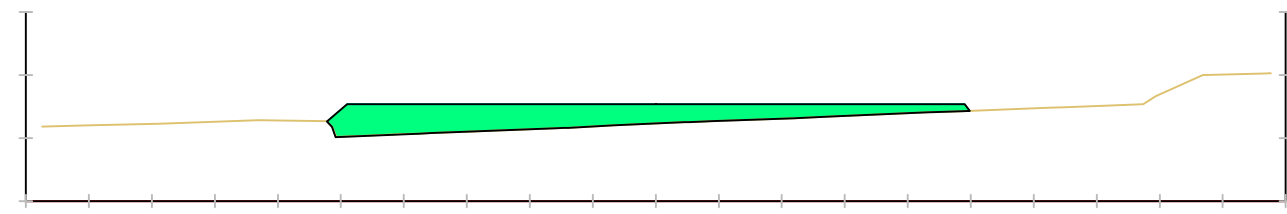
**Pk=0+032**  
S. TERRAPLÉN = 86.44 m2.



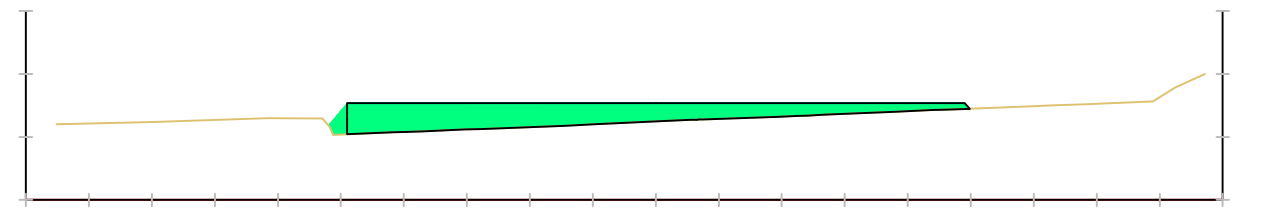
**Pk=0+034**  
S. TERRAPLÉN = 82.89 m2.



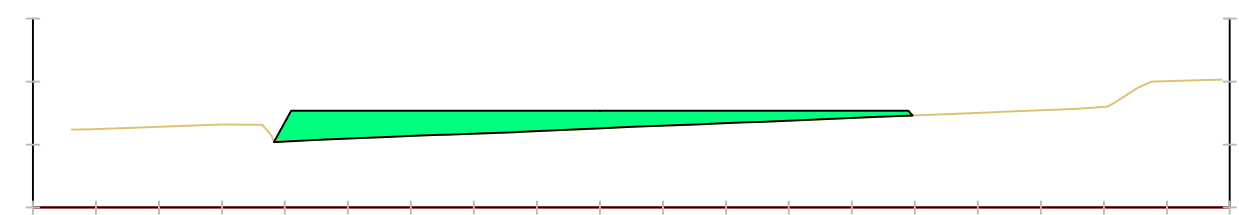
**Pk=0+036**  
S. TERRAPLÉN = 79.25 m2.



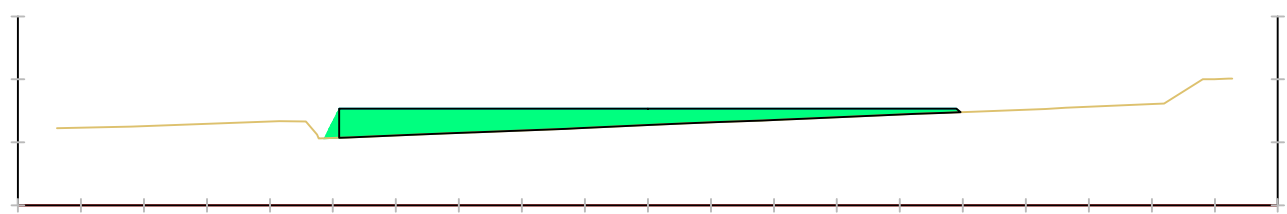
**Pk=0+038**  
S. TERRAPLÉN = 75.63 m2.



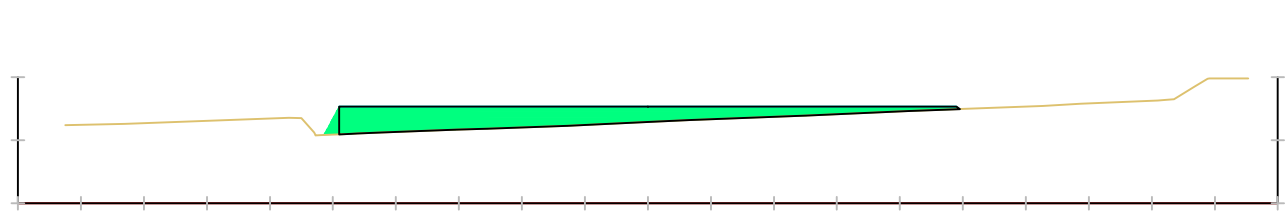
**Pk=0+040**  
S. TERRAPLÉN = 71.92 m2.



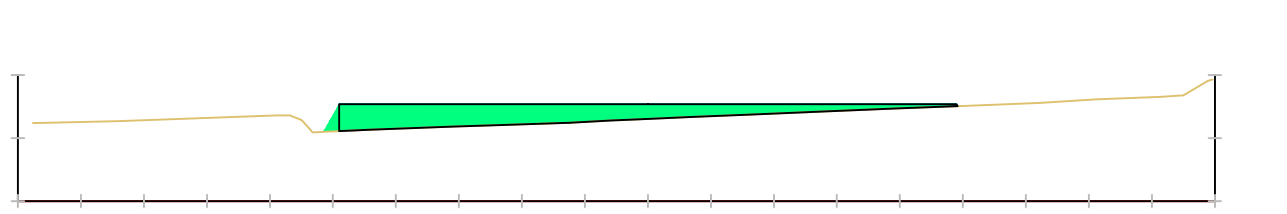
**Pk=0+042**  
S. TERRAPLÉN = 68.17 m2.



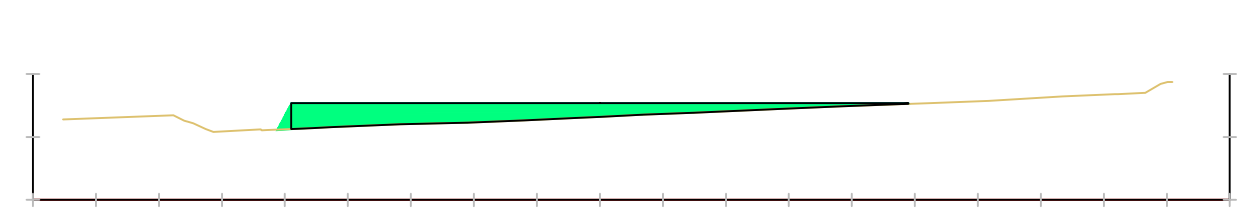
**Pk=0+044**  
S. TERRAPLÉN = 64.31 m2.



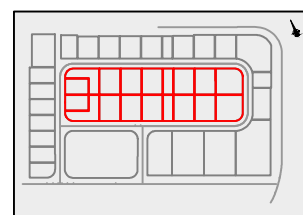
**Pk=0+046**  
S. TERRAPLÉN = 60.31 m2.



**Pk=0+048**  
S. TERRAPLÉN = 56.34 m2.

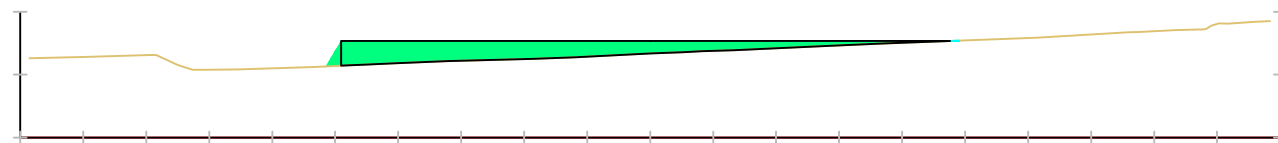


**Pk=0+050**  
S. TERRAPLÉN = 52.37 m2.

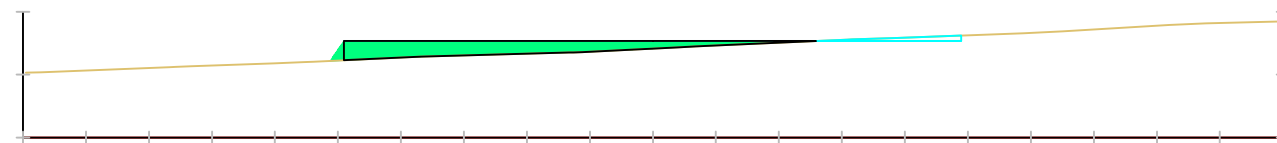


H 1/600  
V 1/600

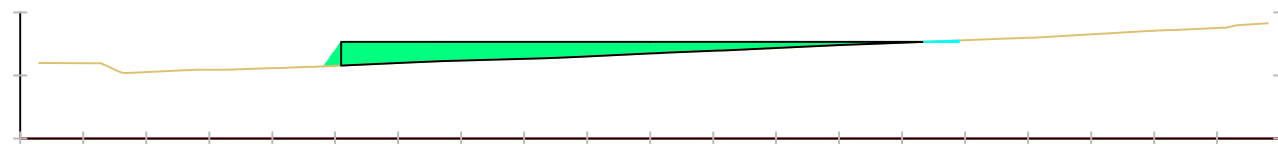
PROXECTO: PROXECTO DE URBANIZACIÓN DA FASE C DO PARQUE DE ACTIVIDADES ECONÓMICAS DE ARTEIXO, A CORUÑA		CONSULTOR:	
TÍTULO DO PLANO: ACONDICIONAMENTO DE PARCELAS PERFILES TRANSVERSALES. PLATAFORMA C3		DATA: SETEMBRO 2022	ESCALA: INDICADAS ORIGINAL A-3
Nº PLANO: 4.4.3.3		FOLLA 3 DE 5	



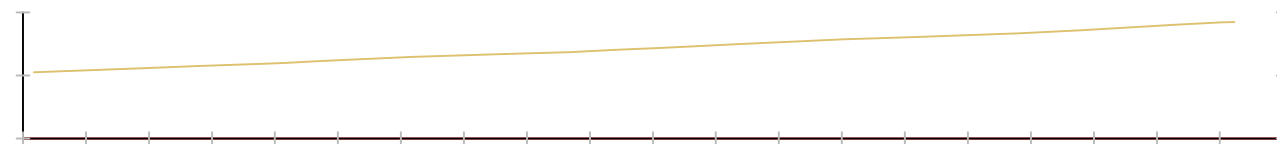
**Pk=0+052**  
S. TERRAPLÉN = 48.40 m<sup>2</sup>.  
S. DESMONTE = 0.01 m<sup>2</sup>.



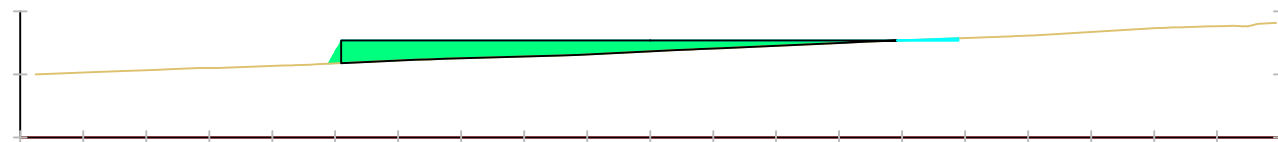
**Pk=0+062**  
S. TERRAPLÉN = 30.29 m<sup>2</sup>.  
S. DESMONTE = 2.46 m<sup>2</sup>.



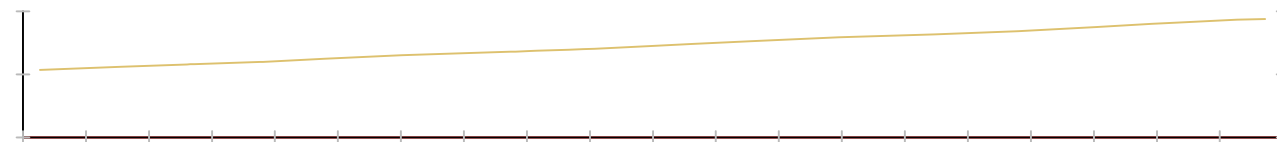
**Pk=0+054**  
S. TERRAPLÉN = 44.57 m<sup>2</sup>.  
S. DESMONTE = 0.14 m<sup>2</sup>.



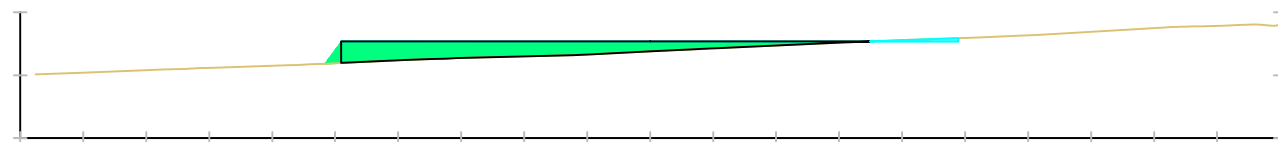
**Pk=0+064**



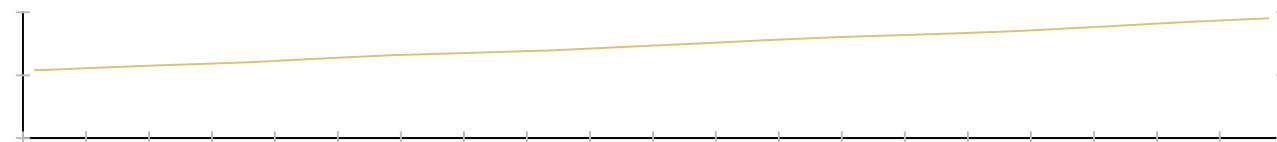
**Pk=0+056**  
S. TERRAPLÉN = 40.87 m<sup>2</sup>.  
S. DESMONTE = 0.45 m<sup>2</sup>.



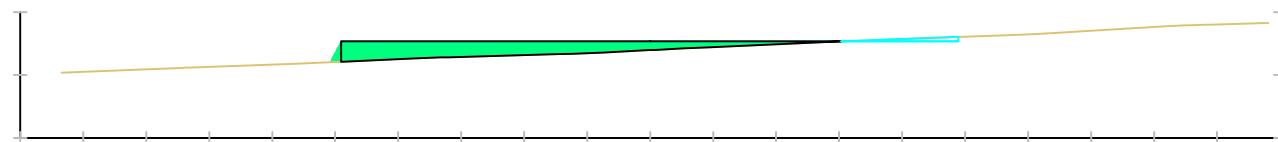
**Pk=0+066**



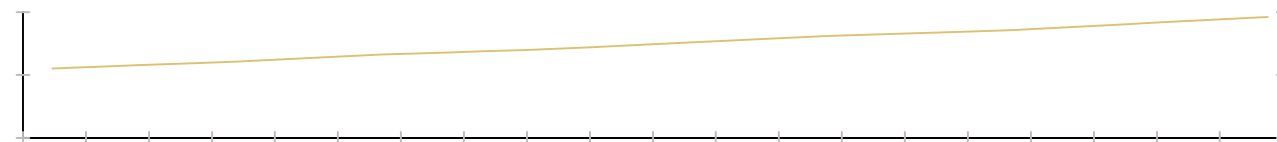
**Pk=0+058**  
S. TERRAPLÉN = 37.37 m<sup>2</sup>.  
S. DESMONTE = 0.93 m<sup>2</sup>.



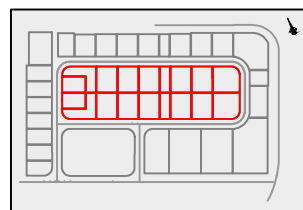
**Pk=0+068**



**Pk=0+060**  
S. TERRAPLÉN = 33.78 m<sup>2</sup>.  
S. DESMONTE = 1.58 m<sup>2</sup>.



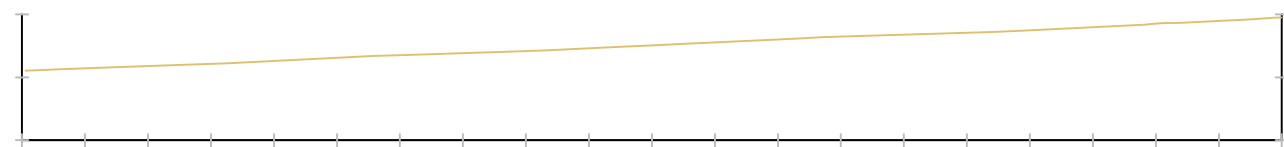
**Pk=0+070**



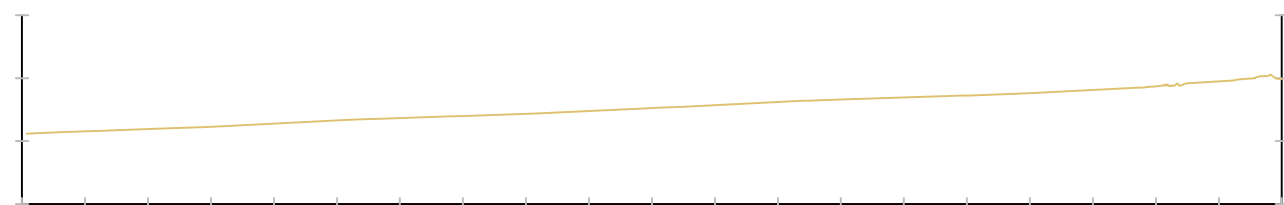
H 1/600  
V 1/600

PROXECTO: PROXECTO DE URBANIZACIÓN DA FASE C DO PARQUE DE ACTIVIDADES ECONÓMICAS DE ARTEIXO, A CORUÑA		CONSULTOR:	
TÍTULO DO PLANO: ACONDICIONAMENTO DE PARCELAS PERFILES TRANSVERSALES. PLATAFORMA C3		DATA: SETEMBRO 2022	ESCALA: INDICADAS ORIGINAL A-3
		Nº PLANO: 4.4.3.3	FOLLA 4 DE 5

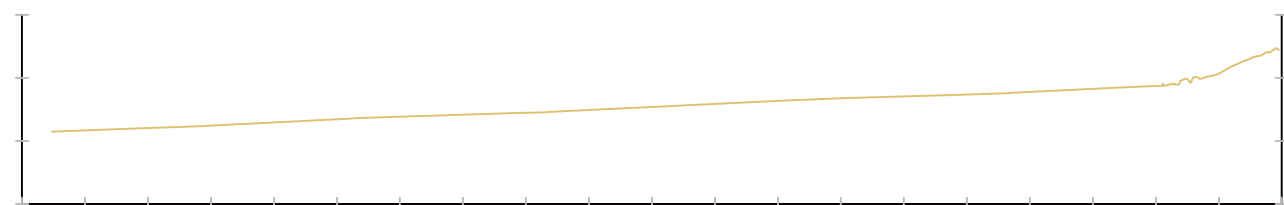




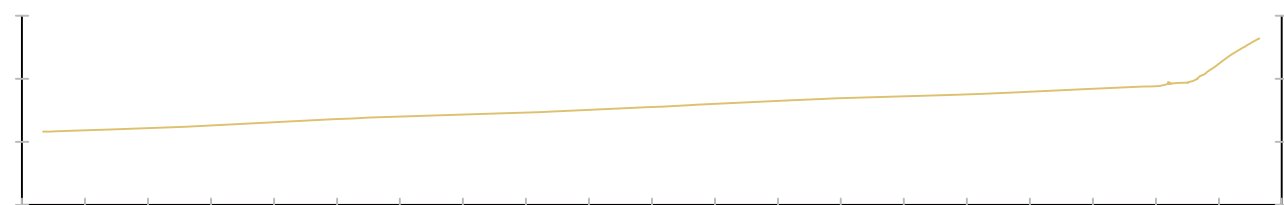
Pk=0+072



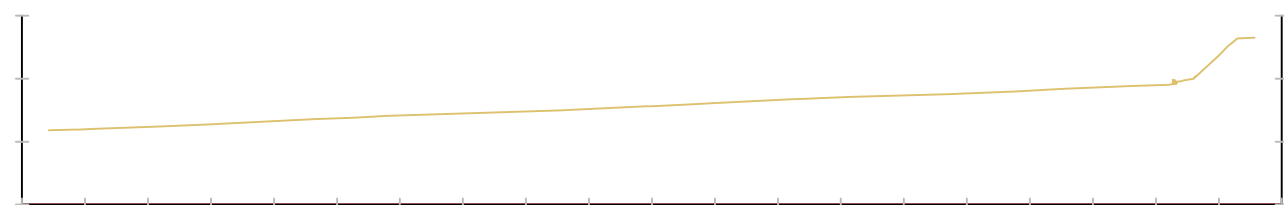
Pk=0+074



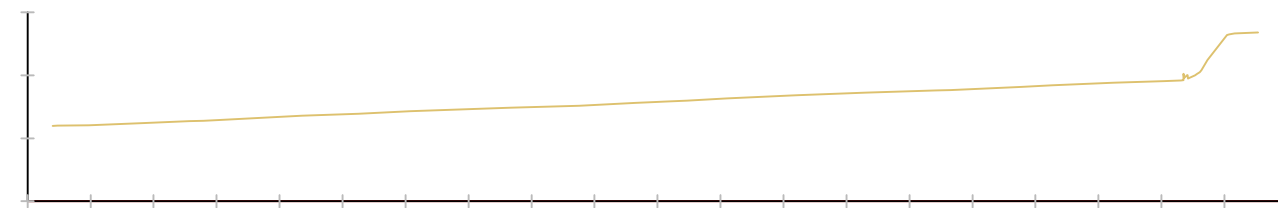
Pk=0+076



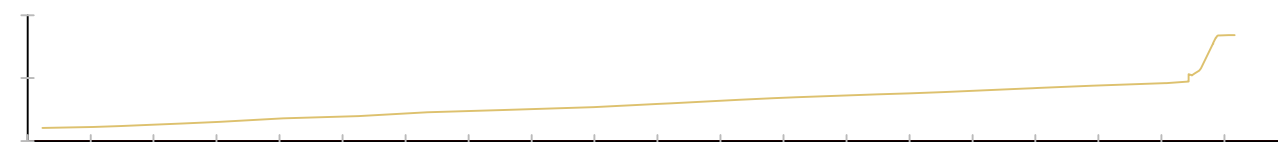
Pk=0+078



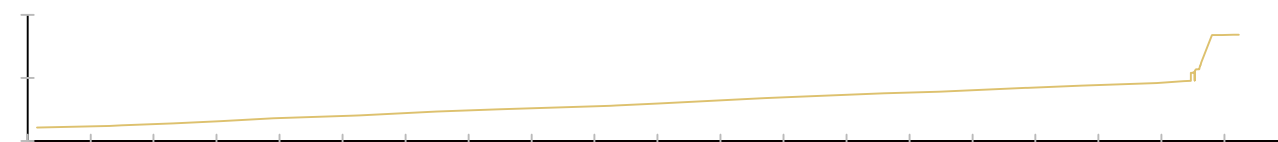
Pk=0+080



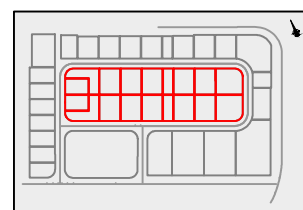
Pk=0+082



Pk=0+084

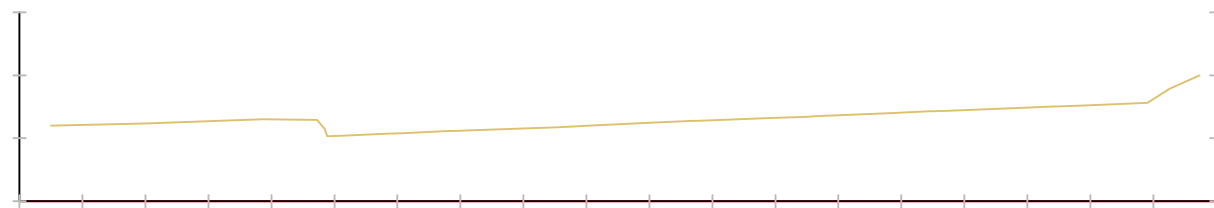


Pk=0+085

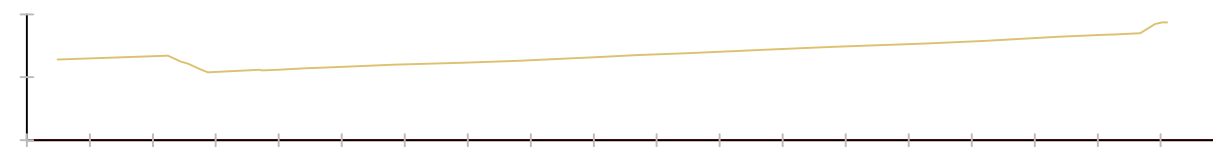


H 1/600  
V 1/600

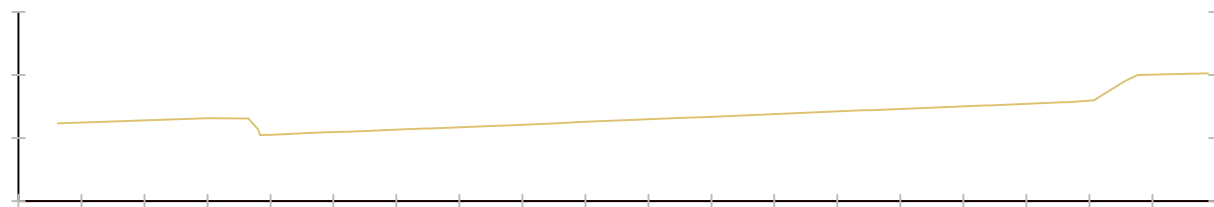
<b>XUNTA DE GALICIA</b>		<b>XESTIÓN DO SOLO DE GALICIA</b>	
PROXECTO: PROXECTO DE URBANIZACIÓN DA FASE C DO PARQUE DE ACTIVIDADES ECONÓMICAS DE ARTEIXO, A CORUÑA		CONSULTOR: 	
TÍTULO DO PLANO: ACONDICIONAMENTO DE PARCELAS PERFILES TRANSVERSALES. PLATAFORMA C3		DATA: SETEMBRO 2022	ESCALA: INDICADAS ORIGINAL A-3
		Nº PLANO: 4.4.3.3	FOLLA 5 DE 5



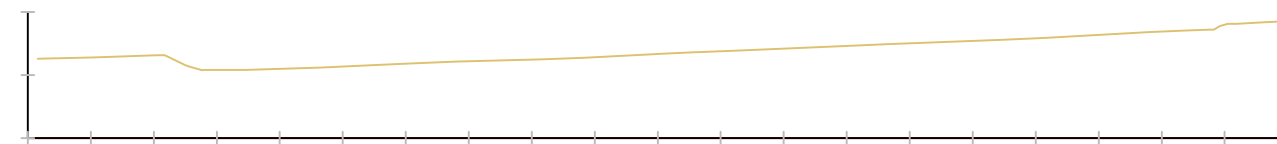
Pk=0+000



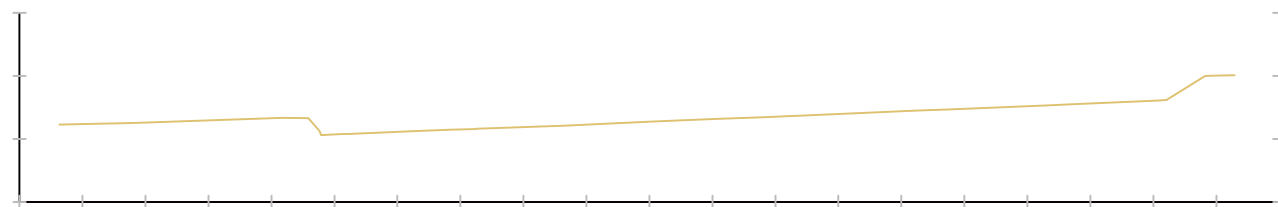
Pk=0+010



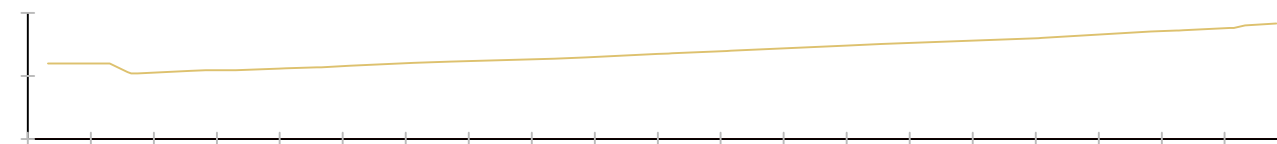
Pk=0+002



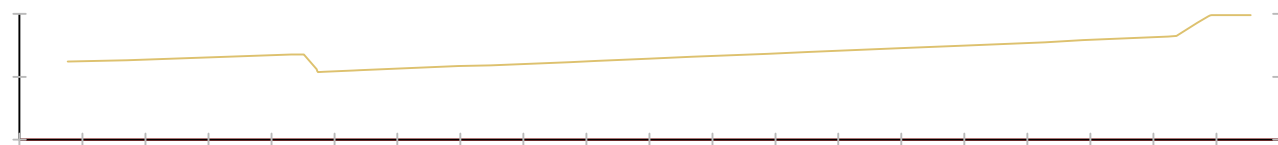
Pk=0+012



Pk=0+004



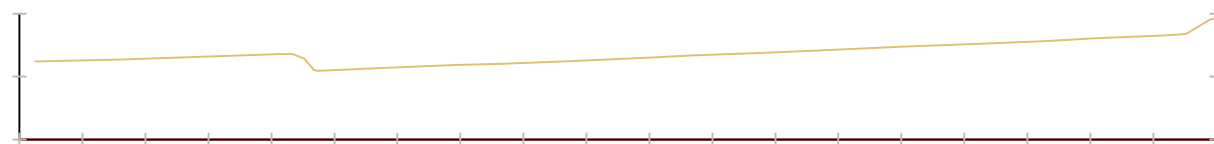
Pk=0+014



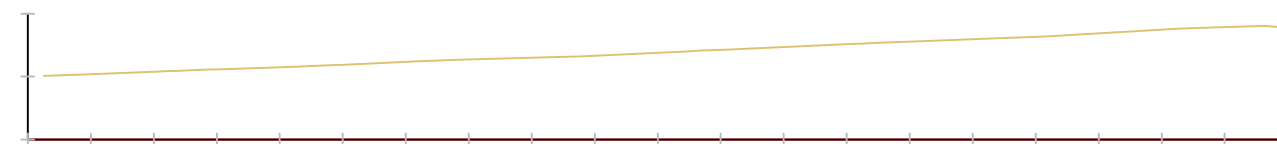
Pk=0+006



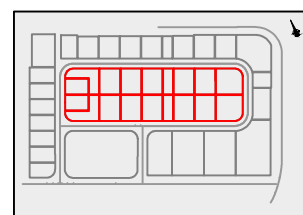
Pk=0+016



Pk=0+008

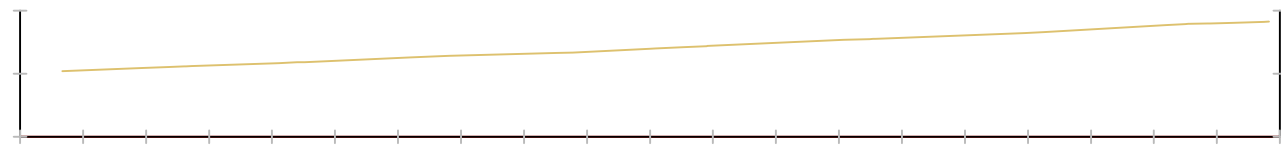


Pk=0+018

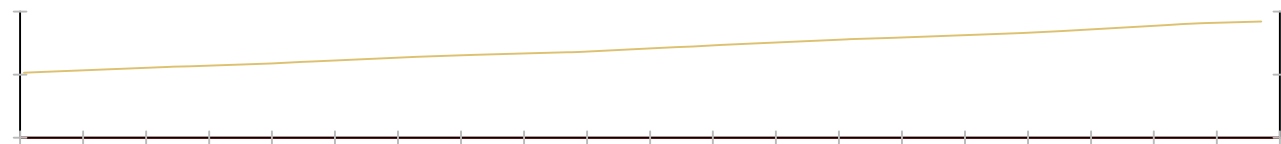


H 1/600  
 V 1/600

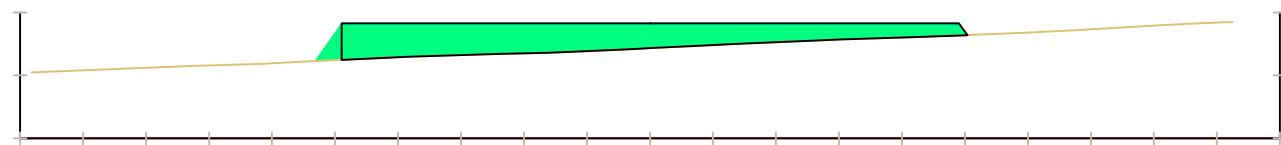
PROXECTO: PROXECTO DE URBANIZACIÓN DA FASE C DO PARQUE DE ACTIVIDADES ECONÓMICAS DE ARTEIXO, A CORUÑA		CONSULTOR:	
TÍTULO DO PLANO: ACONDICIONAMENTO DE PARCELAS PERFILES TRANSVERSALES. PLATAFORMA C4		DATA: SETEMBRO 2022	ESCALA: INDICADAS ORIGINAL A-3
		Nº PLANO: 4.4.3.4	FOLLA 1 DE 5



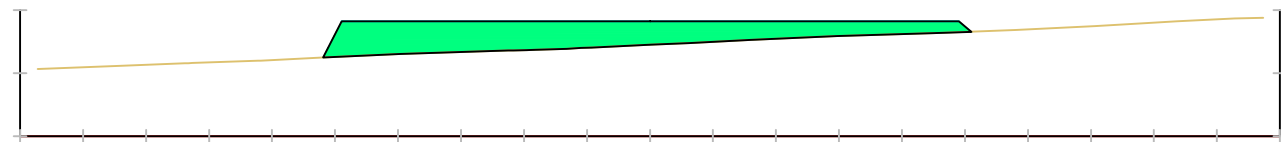
**Pk=0+020**



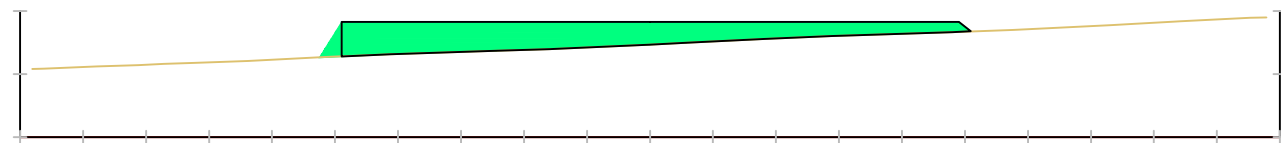
**Pk=0+022**



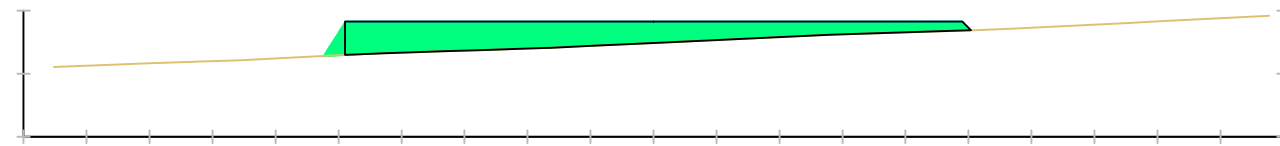
**Pk=0+024**  
S. TERRAPLÉN = 94.54 m<sup>2</sup>.



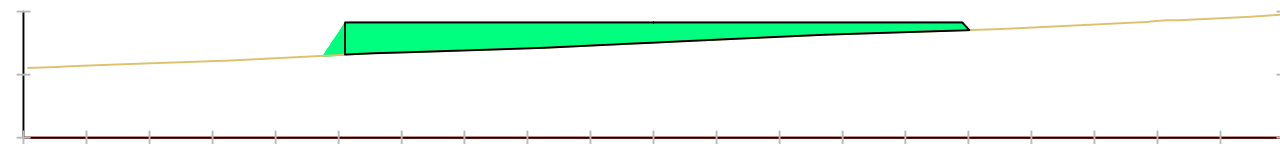
**Pk=0+026**  
S. TERRAPLÉN = 90.23 m<sup>2</sup>.



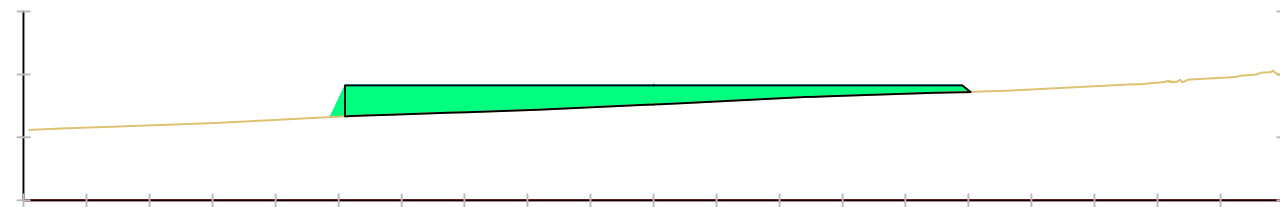
**Pk=0+028**  
S. TERRAPLÉN = 85.97 m<sup>2</sup>.



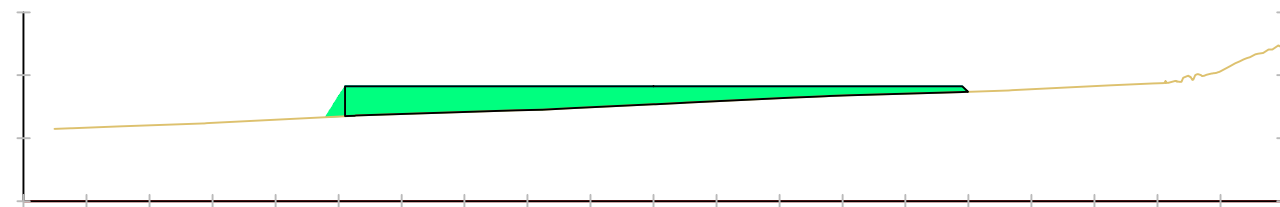
**Pk=0+030**  
S. TERRAPLÉN = 81.70 m<sup>2</sup>.



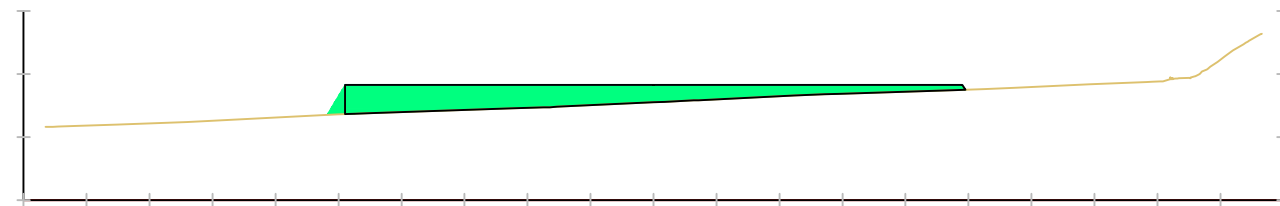
**Pk=0+032**  
S. TERRAPLÉN = 77.44 m<sup>2</sup>.



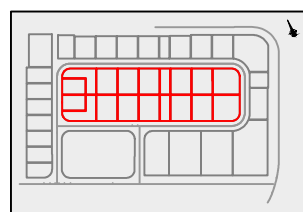
**Pk=0+034**  
S. TERRAPLÉN = 73.20 m<sup>2</sup>.






**Pk=0+036**  
S. TERRAPLÉN = 69.36 m<sup>2</sup>.

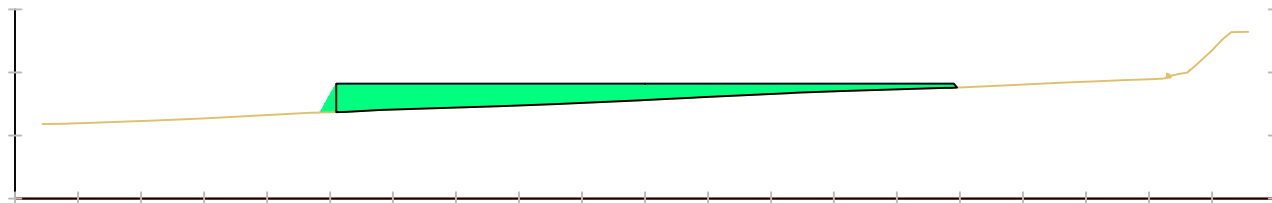


**Pk=0+038**  
S. TERRAPLÉN = 66.04 m<sup>2</sup>.

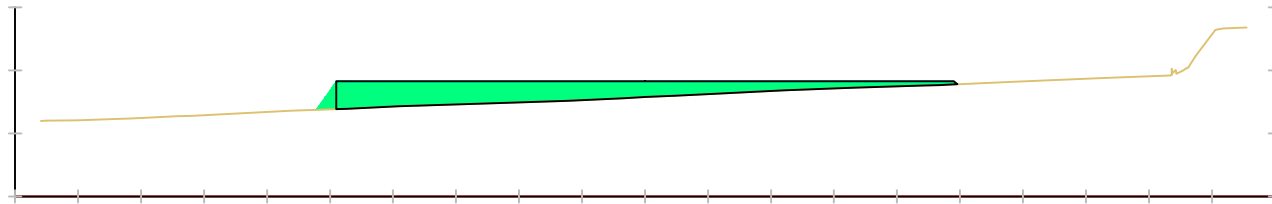


H 1/600  
V 1/600

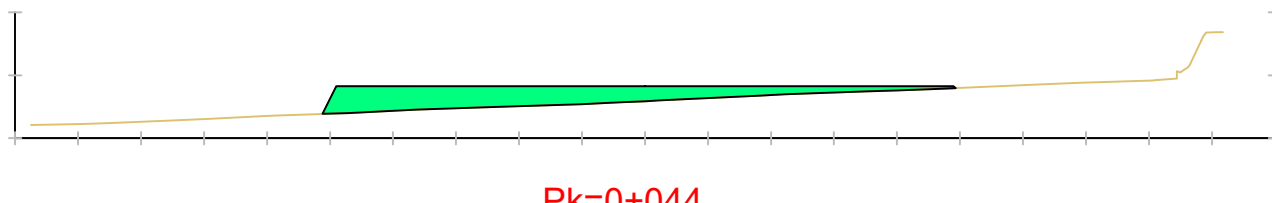
 			
PROXECTO: PROXECTO DE URBANIZACIÓN DA FASE C DO PARQUE DE ACTIVIDADES ECONÓMICAS DE ARTEIXO, A CORUÑA		CONSULTOR:	
TÍTULO DO PLANO: ACONDICIONAMENTO DE PARCELAS PERFILES TRANSVERSALES. PLATAFORMA C4		DATA: SETEMBRO 2022	ESCALA: INDICADAS ORIGINAL A-3
		Nº PLANO: 4.4.3.4	FOLLA 2 DE 5



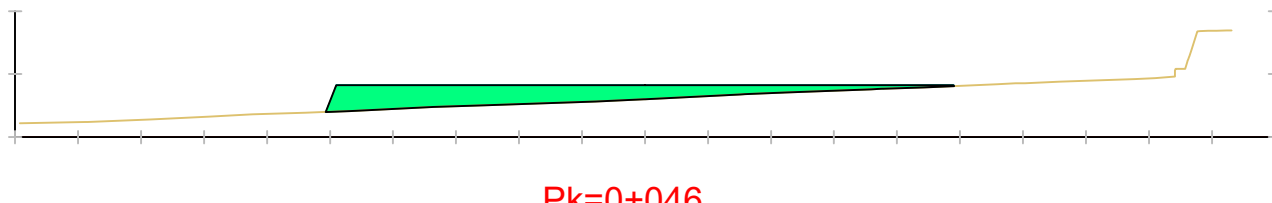
**Pk=0+040**  
S. TERRAPLÉN = 62.80 m2.



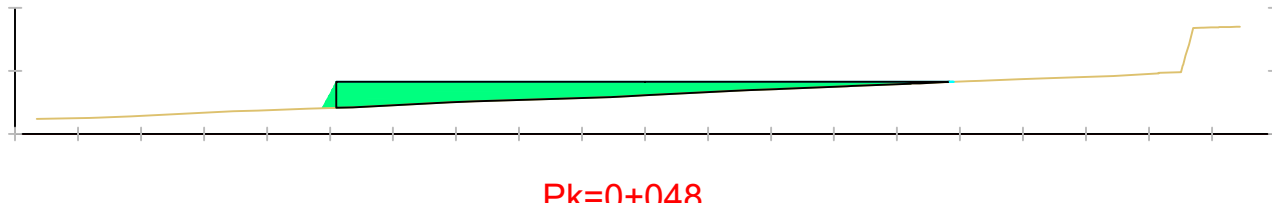
**Pk=0+042**  
S. TERRAPLÉN = 59.58 m2.



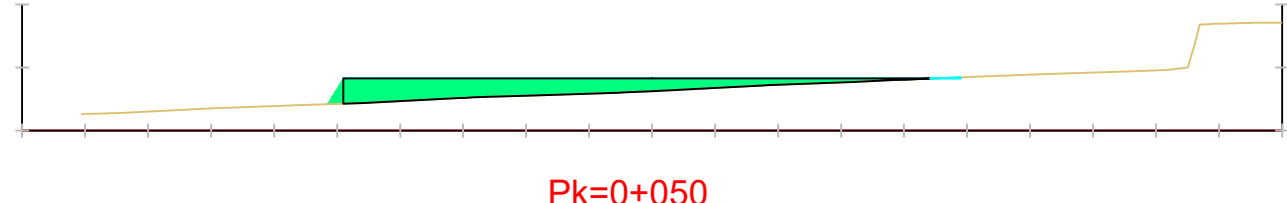
**Pk=0+044**  
S. TERRAPLÉN = 56.38 m2.



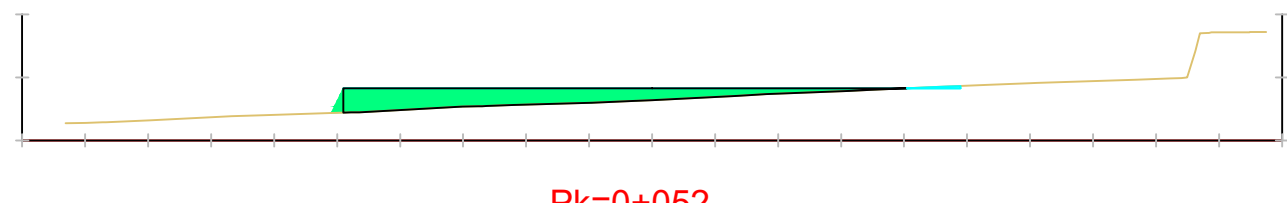
**Pk=0+046**  
S. TERRAPLÉN = 53.19 m2.



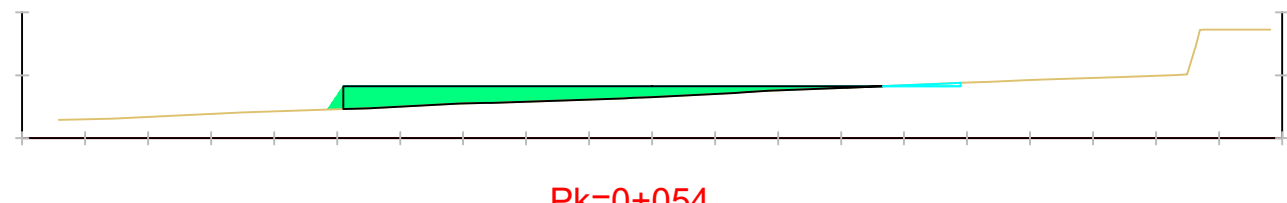
**Pk=0+048**  
S. TERRAPLÉN = 49.98 m2.  
S. DESMONTE = 0.00 m2.



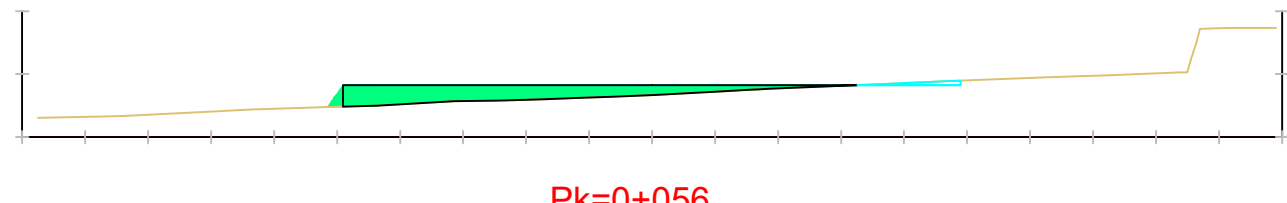
**Pk=0+050**  
S. TERRAPLÉN = 46.68 m2.  
S. DESMONTE = 0.13 m2.



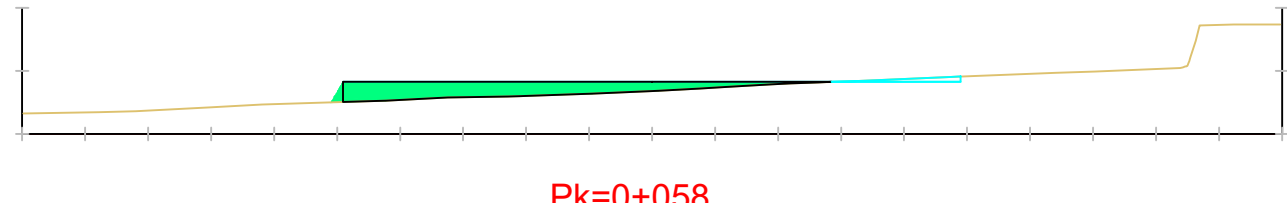
**Pk=0+052**  
S. TERRAPLÉN = 43.28 m2.  
S. DESMONTE = 0.41 m2.



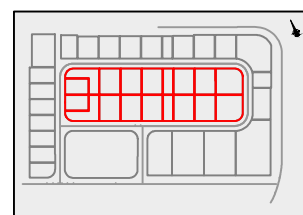
**Pk=0+054**  
S. TERRAPLÉN = 39.83 m2.  
S. DESMONTE = 0.84 m2.



**Pk=0+056**  
S. TERRAPLÉN = 36.53 m2.  
S. DESMONTE = 1.42 m2.

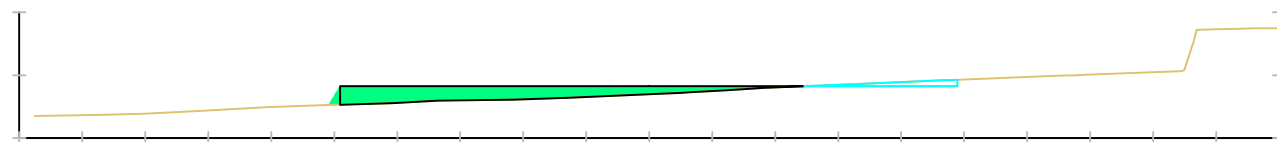


**Pk=0+058**  
S. TERRAPLÉN = 33.42 m2.  
S. DESMONTE = 2.16 m2.

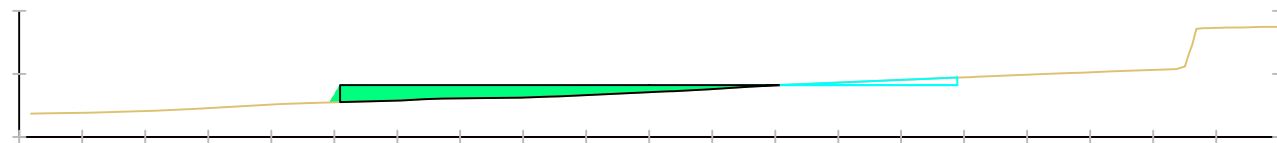


H 1/600  
V 1/600

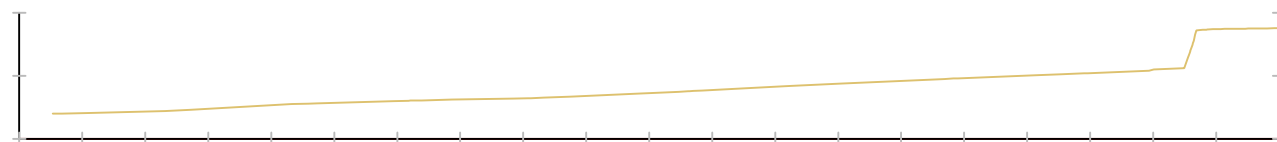
PROXECTO: PROXECTO DE URBANIZACIÓN DA FASE C DO PARQUE DE ACTIVIDADES ECONÓMICAS DE ARTEIXO, A CORUÑA		CONSULTOR:	
TÍTULO DO PLANO: ACONDICIONAMENTO DE PARCELAS PERFILES TRANSVERSALES. PLATAFORMA C4		DATA: SETEMBRO 2022	ESCALA: INDICADAS ORIGINAL A-3
		Nº PLANO: 4.4.3.4	FOLLA 3 DE 5



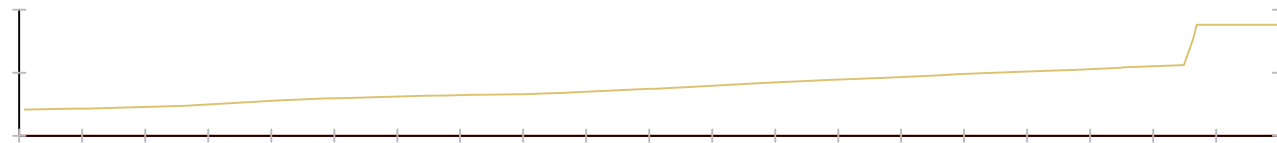
**Pk=0+060**  
 S. TERRAPLÉN = 30.48 m2.  
 S. DESMONTE = 3.06 m2.



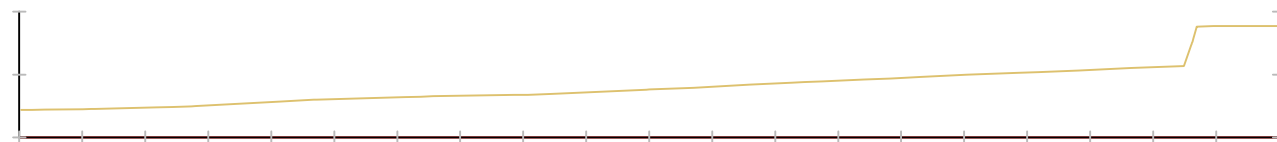
**Pk=0+062**  
 S. TERRAPLÉN = 27.69 m2.  
 S. DESMONTE = 4.11 m2.



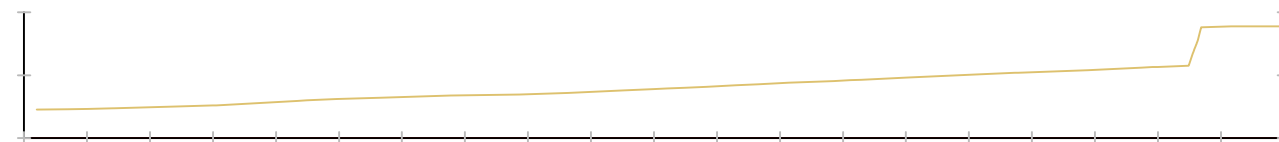
**Pk=0+064**



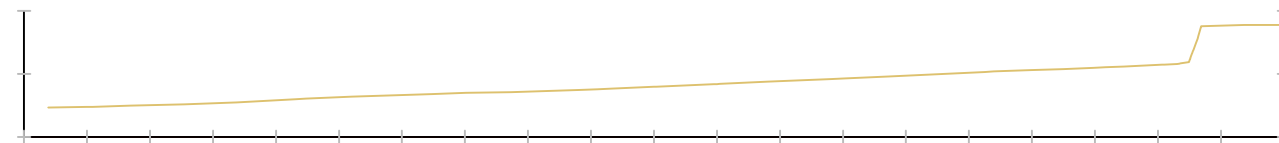
**Pk=0+066**



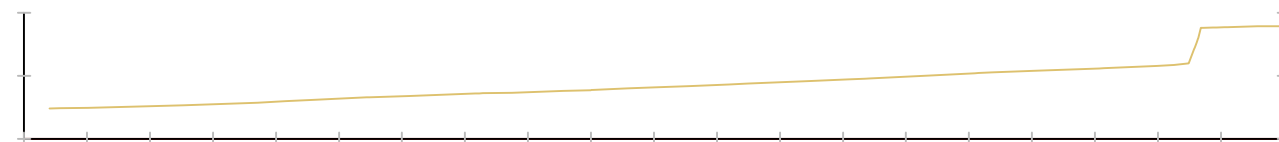
**Pk=0+068**



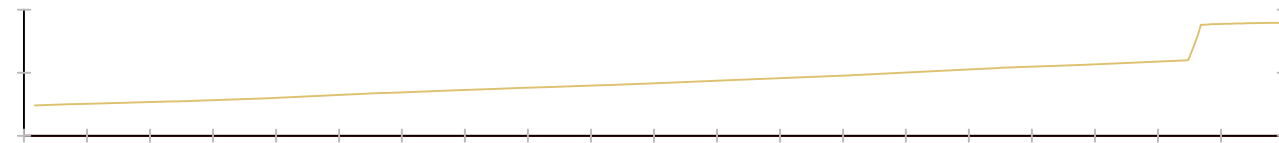
**Pk=0+070**



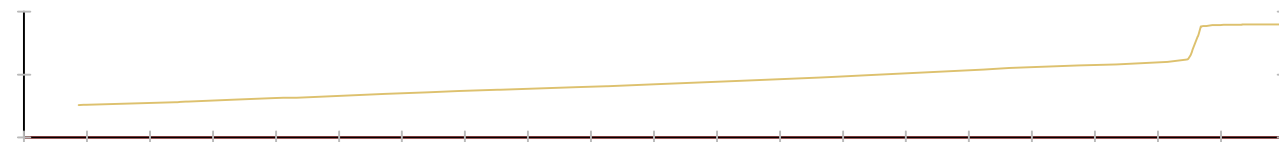
**Pk=0+072**



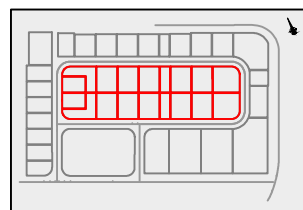
**Pk=0+074**



**Pk=0+076**



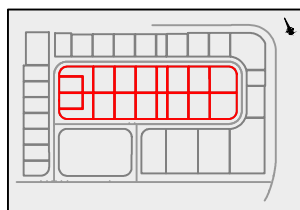
**Pk=0+078**



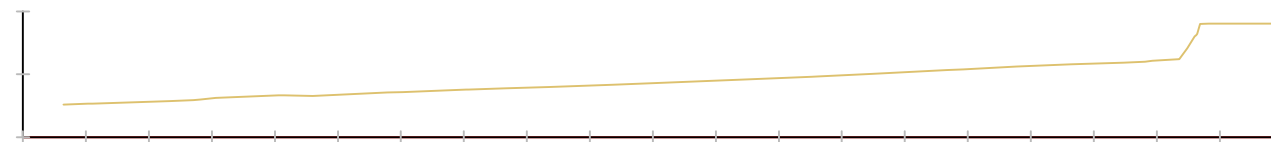
H 1/600  
 V 1/600

PROXECTO: PROXECTO DE URBANIZACIÓN DA FASE C DO PARQUE DE ACTIVIDADES ECONÓMICAS DE ARTEIXO, A CORUÑA		CONSULTOR:	
TÍTULO DO PLANO: ACONDICIONAMENTO DE PARCELAS PERFILES TRANSVERSALES. PLATAFORMA C4		DATA: SETEMBRO 2022	ESCALA: INDICADAS ORIGINAL A-3
		Nº PLANO: 4.4.3.4	FOLLA 4 DE 5

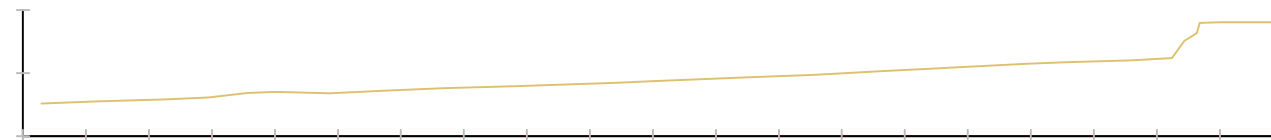




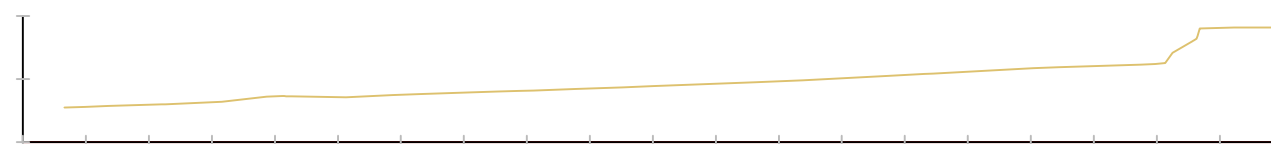
H 1/600  
V 1/600



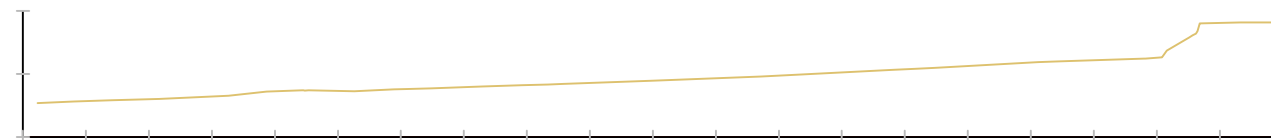
Pk=0+080



Pk=0+082

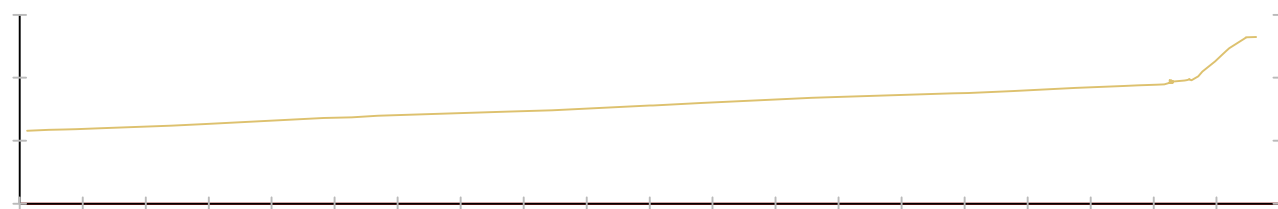


Pk=0+084

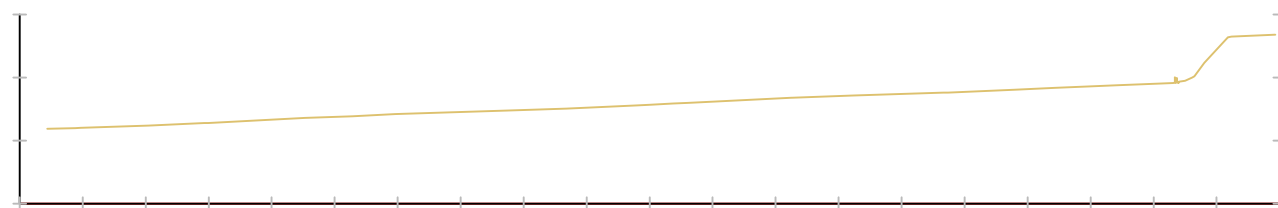


Pk=0+085

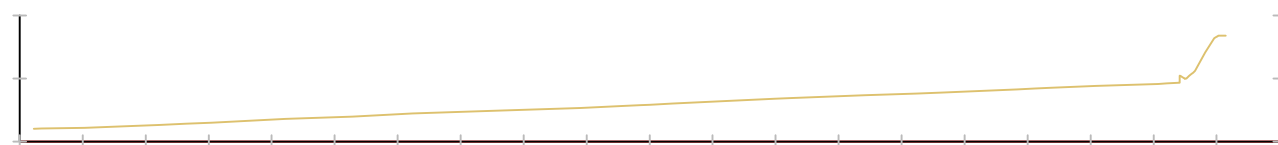
PROXECTO: PROXECTO DE URBANIZACIÓN DA FASE C DO PARQUE DE ACTIVIDADES ECONÓMICAS DE ARTEIXO, A CORUÑA		CONSULTOR: 	
TÍTULO DO PLANO: ACONDICIONAMENTO DE PARCELAS PERFILES TRANSVERSALES. PLATAFORMA C4		DATA: SETEMBRO 2022	ESCALA: INDICADAS ORIGINAL A-3
		Nº PLANO: 4.4.3.4	FOLLA 5 DE 5



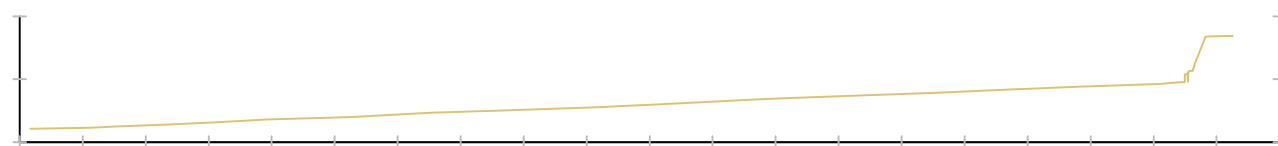
Pk=0+000



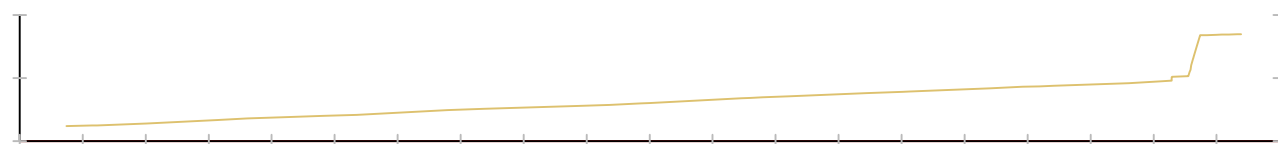
Pk=0+002



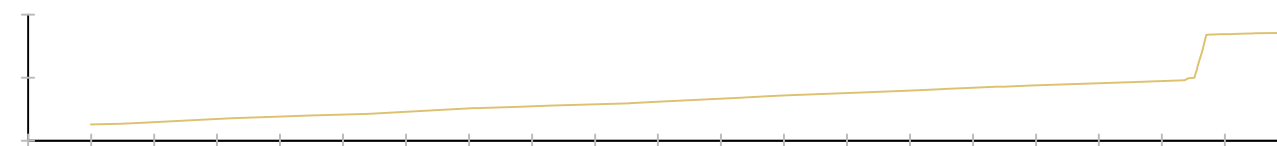
Pk=0+004



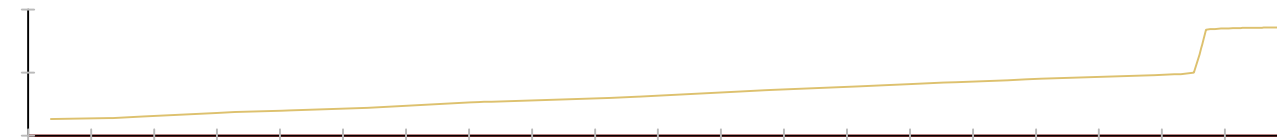
Pk=0+006



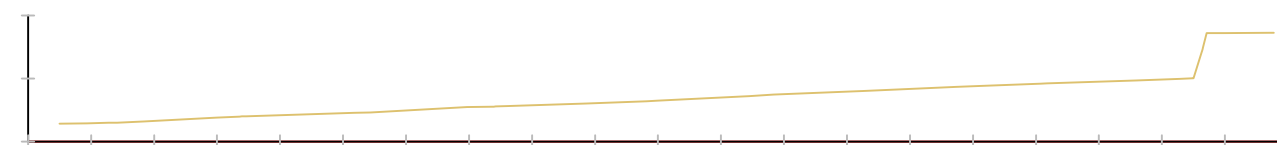
Pk=0+008



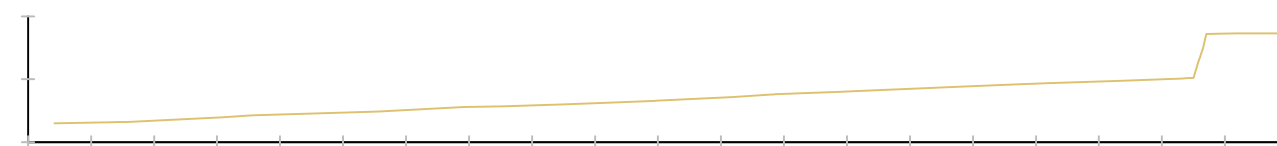
Pk=0+010



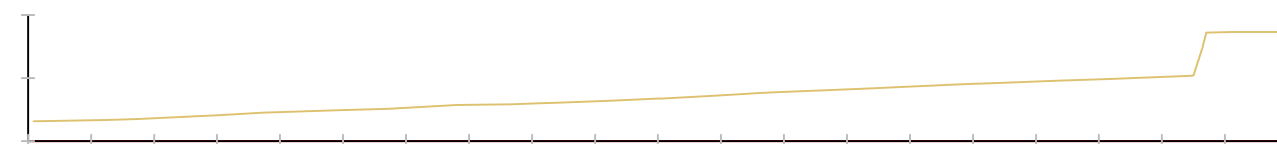
Pk=0+012



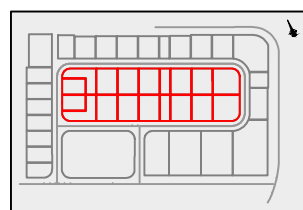
Pk=0+014



Pk=0+016

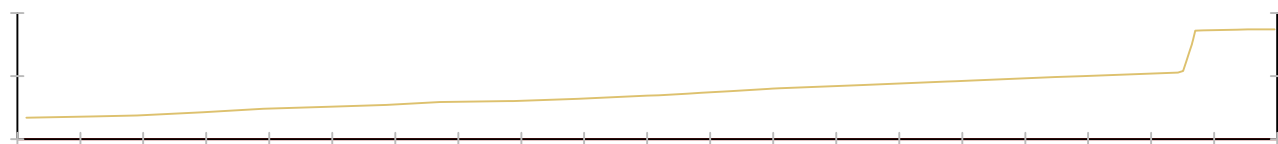


Pk=0+018

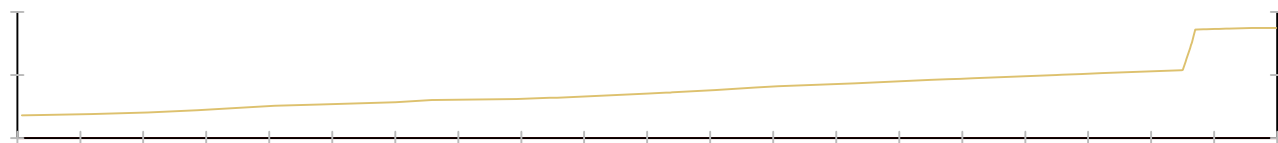


H 1/600  
V 1/600

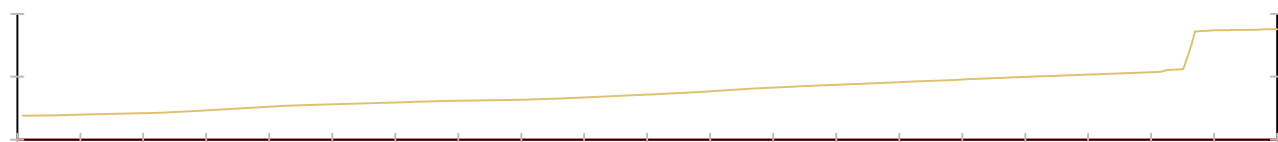
PROXECTO: PROXECTO DE URBANIZACIÓN DA FASE C DO PARQUE DE ACTIVIDADES ECONÓMICAS DE ARTEIXO, A CORUÑA		CONSULTOR:	
TÍTULO DO PLANO: ACONDICIONAMENTO DE PARCELAS PERFILES TRANSVERSALES. PLATAFORMA C5		DATA: SETEMBRO 2022	ESCALA: INDICADAS ORIGINAL A-3
		Nº PLANO: 4.4.3.5	FOLLA 1 DE 4



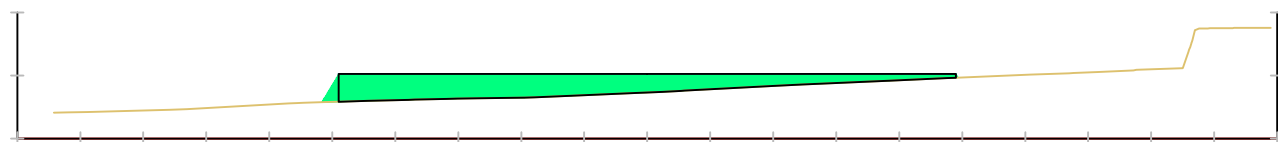
**Pk=0+020**



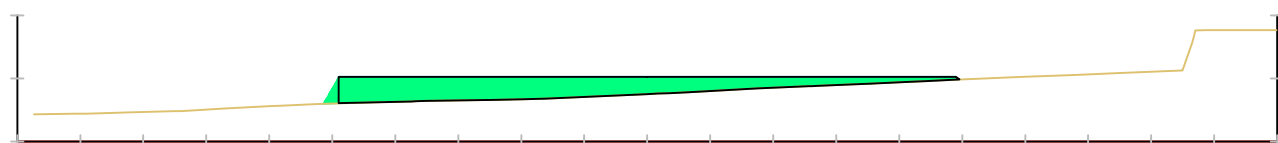
**Pk=0+022**



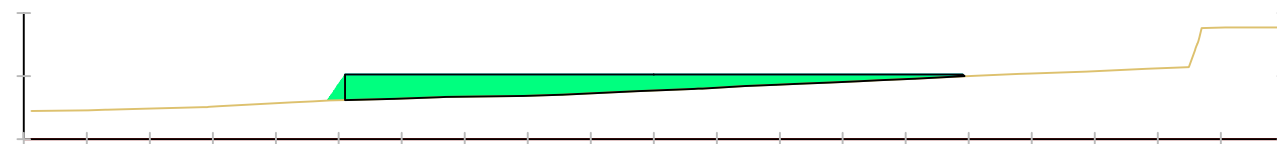
**Pk=0+024**



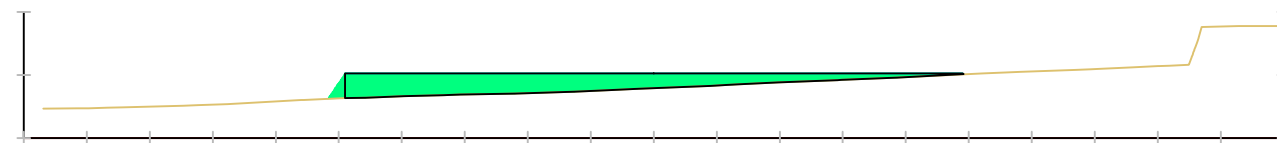
**Pk=0+026**  
S. TERRAPLÉN = 67.08 m2.



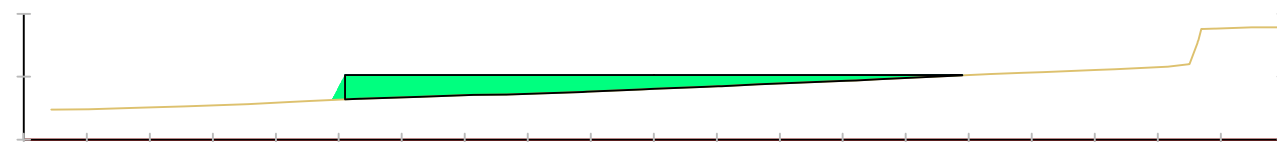
**Pk=0+028**  
S. TERRAPLÉN = 63.00 m2.



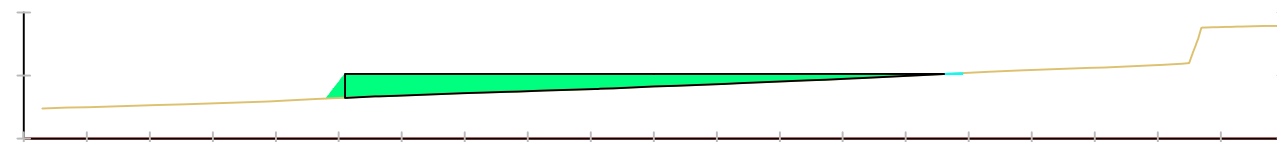
**Pk=0+030**  
S. TERRAPLÉN = 59.10 m2.



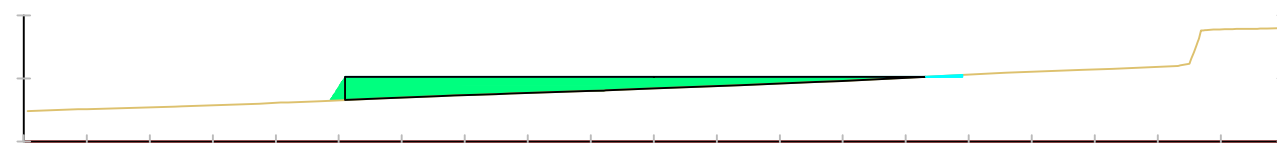
**Pk=0+032**  
S. TERRAPLÉN = 55.16 m2.



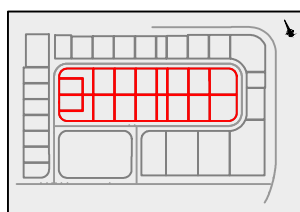
**Pk=0+034**  
S. TERRAPLÉN = 51.30 m2.



**Pk=0+036**  
S. TERRAPLÉN = 47.49 m2.  
S. DESMONTE = 0.04 m2.



**Pk=0+038**  
S. TERRAPLÉN = 44.17 m2.  
S. DESMONTE = 0.21 m2.

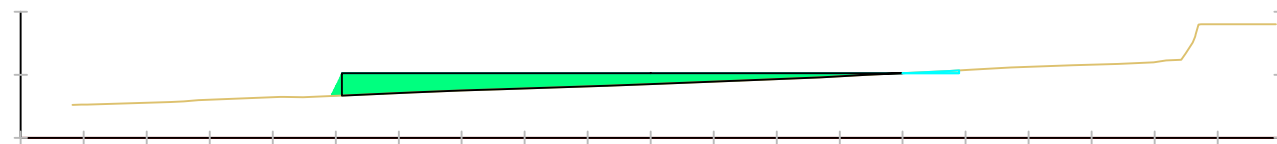


H 1/600  
V 1/600

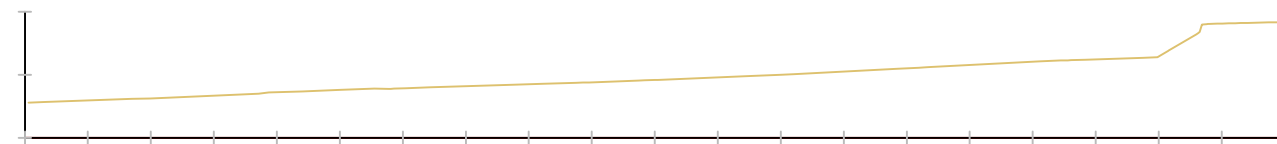
PROXECTO: PROXECTO DE URBANIZACIÓN DA FASE C DO PARQUE DE ACTIVIDADES ECONÓMICAS DE ARTEIXO, A CORUÑA		CONSULTOR:	
TÍTULO DO PLANO: ACONDICIONAMIENTO DE PARCELAS PERFILES TRANSVERSALES. PLATAFORMA C5		DATA: SETEMBRO 2022	ESCALA: INDICADAS ORIGINAL A:3
		Nº PLANO: 4.4.3.5	FOLLA 2 DE 4



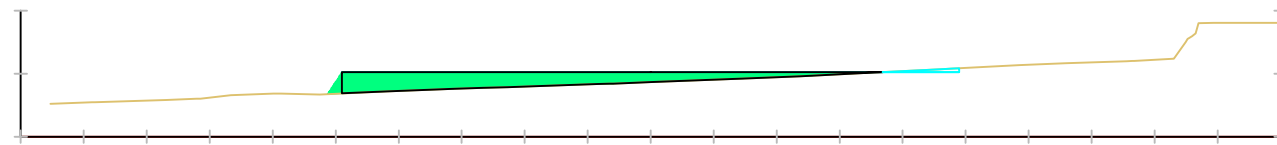




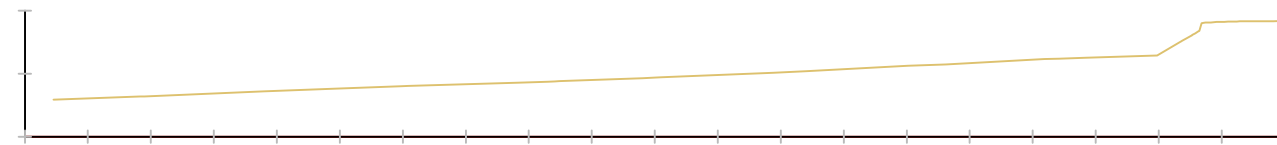
**Pk=0+040**  
 S. TERRAPLÉN = 41.04 m2.  
 S. DESMONTE = 0.49 m2.



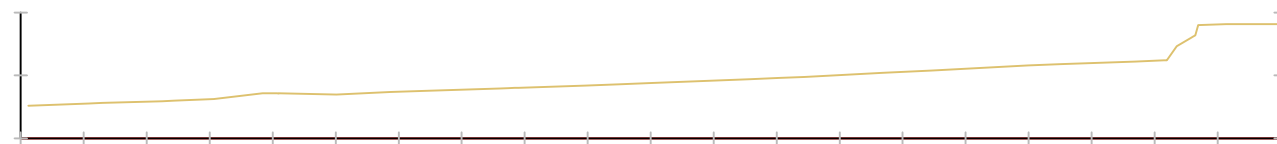
**Pk=0+050**



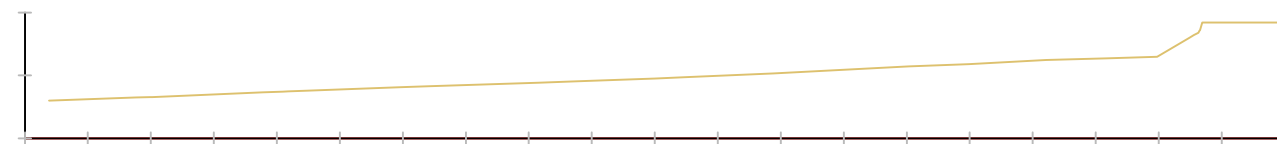
**Pk=0+042**  
 S. TERRAPLÉN = 38.02 m2.  
 S. DESMONTE = 0.90 m2.



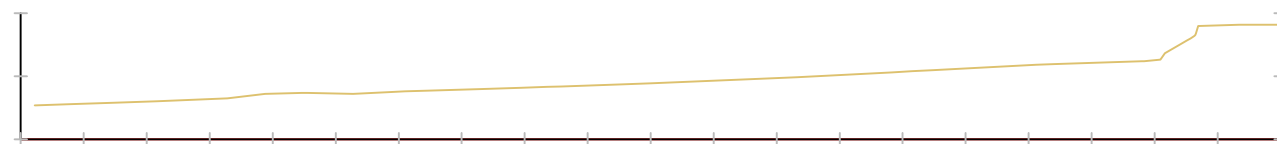
**Pk=0+052**



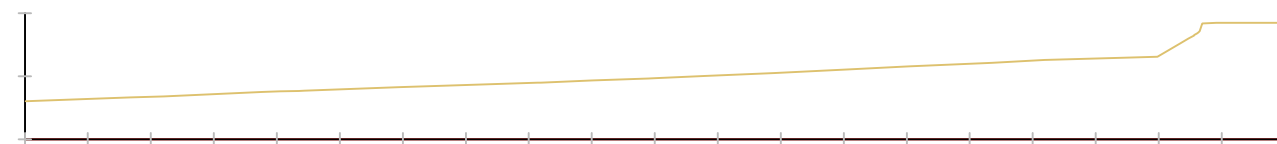
**Pk=0+044**



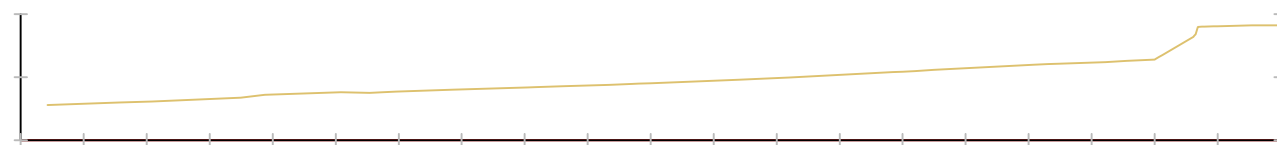
**Pk=0+054**



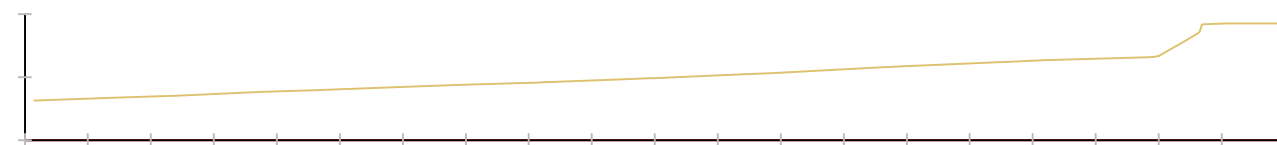
**Pk=0+046**



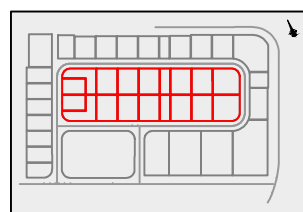
**Pk=0+056**



**Pk=0+048**



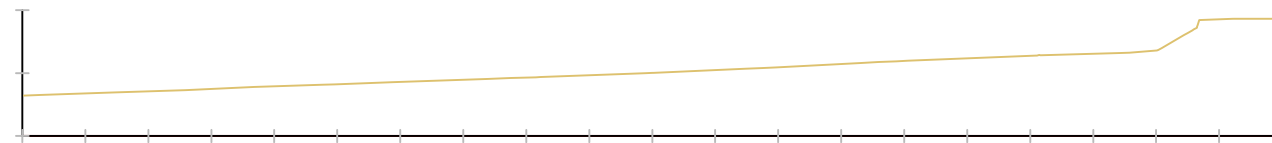
**Pk=0+058**



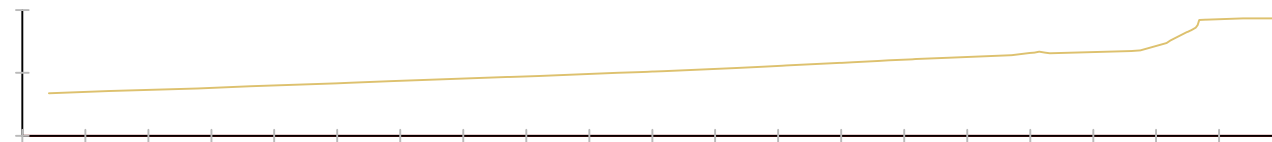
H 1/600  
 V 1/600

PROXECTO: PROXECTO DE URBANIZACIÓN DA FASE C DO PARQUE DE ACTIVIDADES ECONÓMICAS DE ARTEIXO, A CORUÑA		CONSULTOR:	
TÍTULO DO PLANO: ACONDICIONAMIENTO DE PARCELAS PERFILES TRANSVERSALES. PLATAFORMA C5		ESCALA: INDICADAS ORIGINAL A:3	
DATA: SETEMBRO 2022		Nº PLANO: 4.4.3.5	
FOLLA 3 DE 4		FOLLA 3 DE 4	

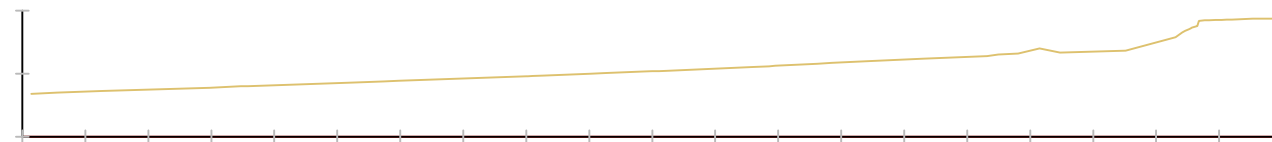




Pk=0+060



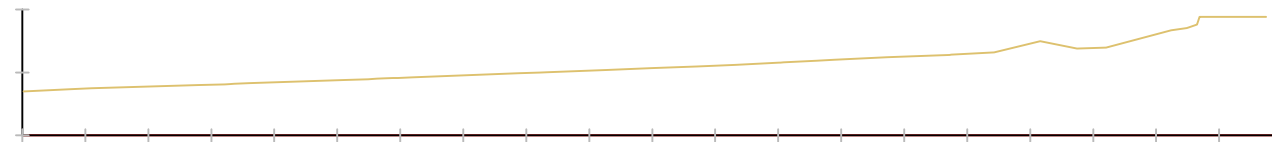
Pk=0+062



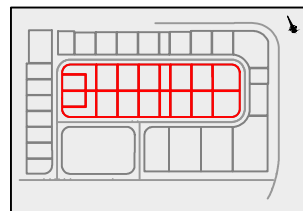
Pk=0+064






Pk=0+066

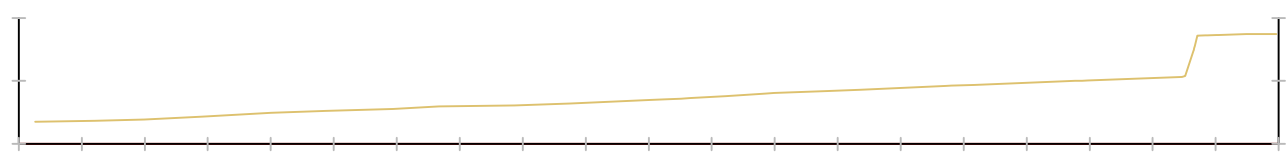


Pk=0+067

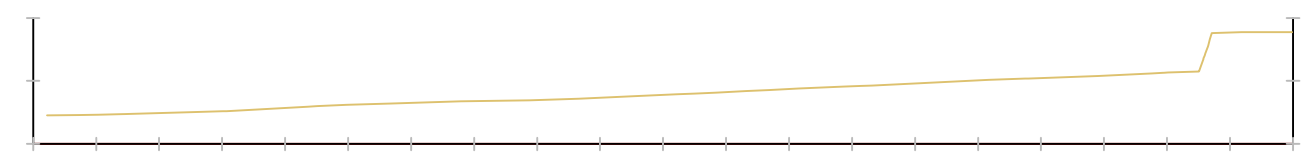


H 1/600  
V 1/600

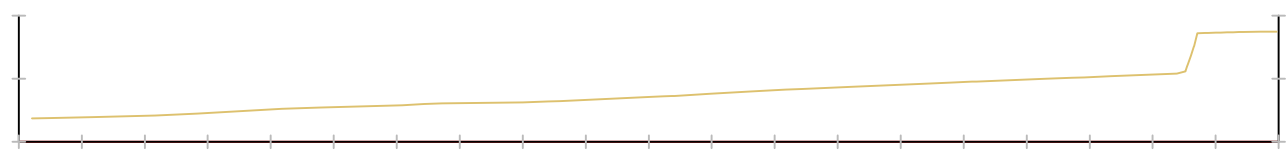
 	
PROXECTO: PROXECTO DE URBANIZACIÓN DA FASE C DO PARQUE DE ACTIVIDADES ECONÓMICAS DE ARTEIXO, A CORUÑA	CONSULTOR: 
TÍTULO DO PLANO: ACONDICIONAMENTO DE PARCELAS PERFILES TRANSVERSALES. PLATAFORMA C5	DATA: SETEMBRO 2022 Nº PLANO: 4.4.3.5
ESCALA: INDICADAS ORIGINAL A-3 FOLLA 4 DE 4	



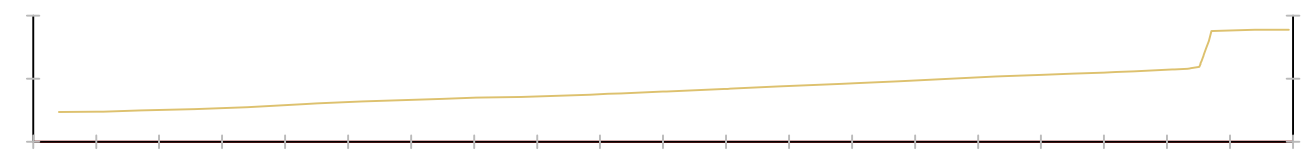
Pk=0+000



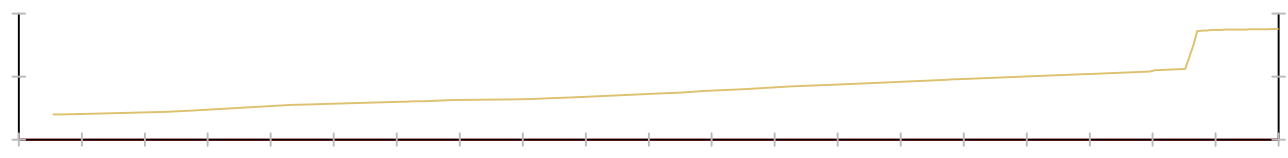
Pk=0+010



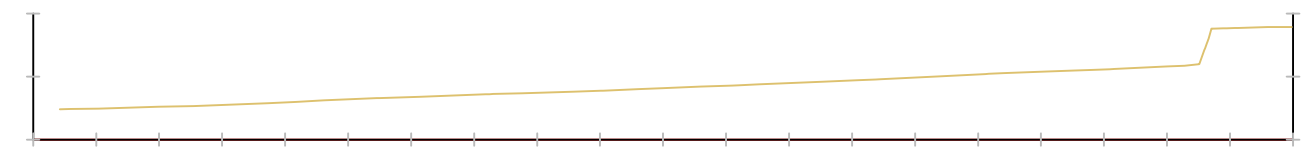
Pk=0+002



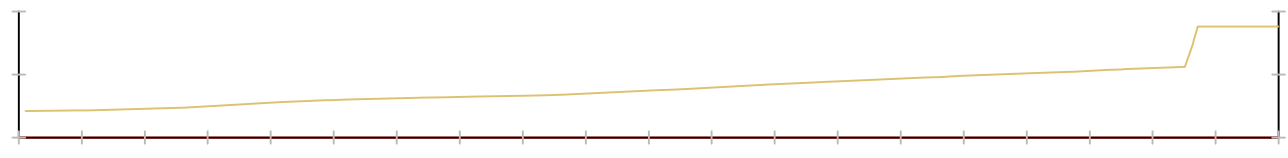
Pk=0+012



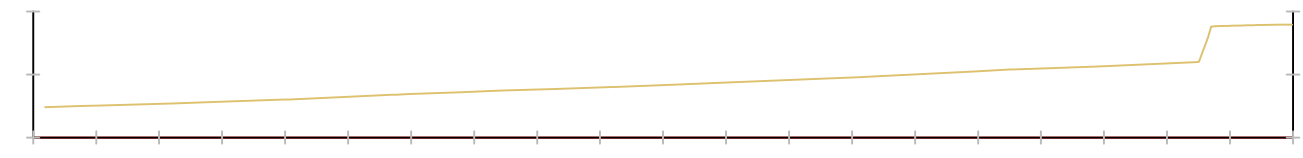
Pk=0+004



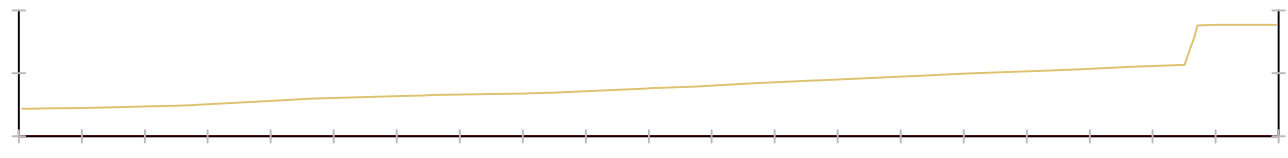
Pk=0+014



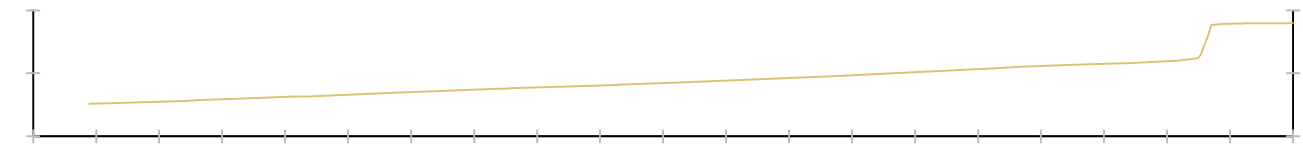
Pk=0+006



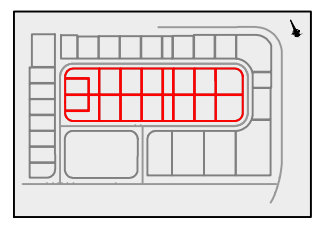
Pk=0+016



Pk=0+008

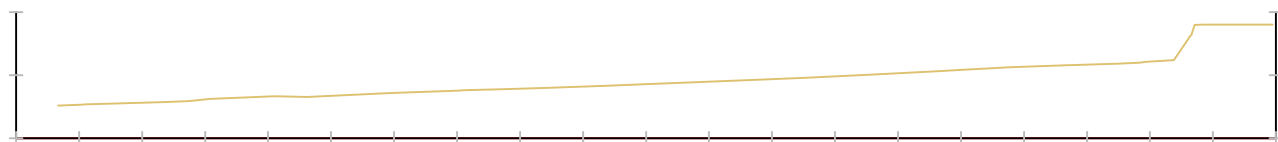


Pk=0+018

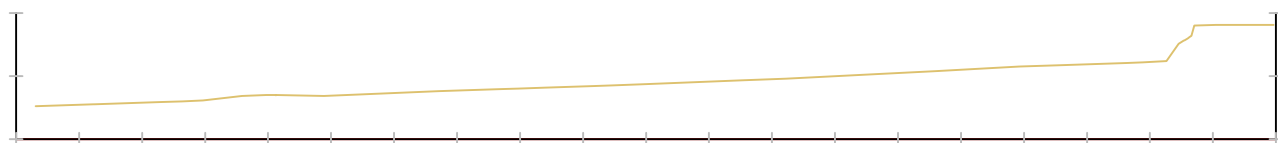


H 1/600  
V 1/600

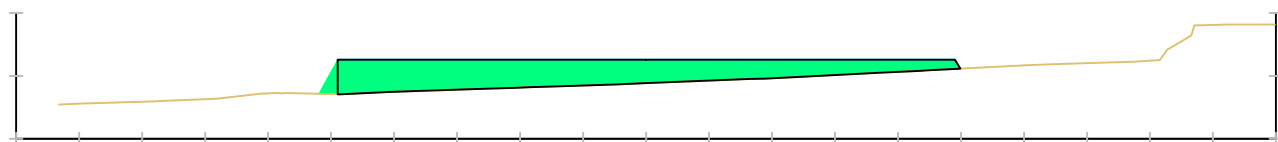
PROXECTO: PROXECTO DE URBANIZACIÓN DA FASE C DO PARQUE DE ACTIVIDADES ECONÓMICAS DE ARTEIXO, A CORUÑA		CONSULTOR: 	
TÍTULO DO PLANO: ACONDICIONAMENTO DE PARCELAS PERFILES TRANSVERSALES. PLATAFORMA C6		DATA: SETEMBRO 2022	ESCALA: INDICADAS ORIXINAL A-3
		Nº PLANO: 4.4.3.6	FOLLA 1 DE 5



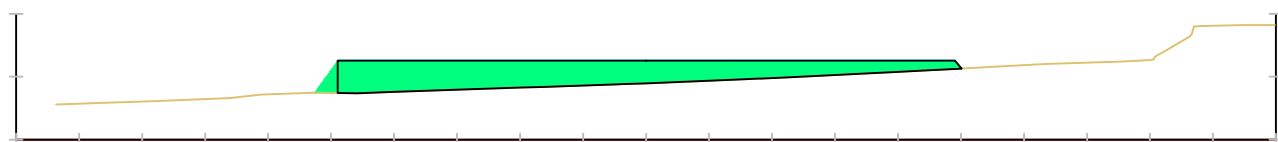
**Pk=0+020**



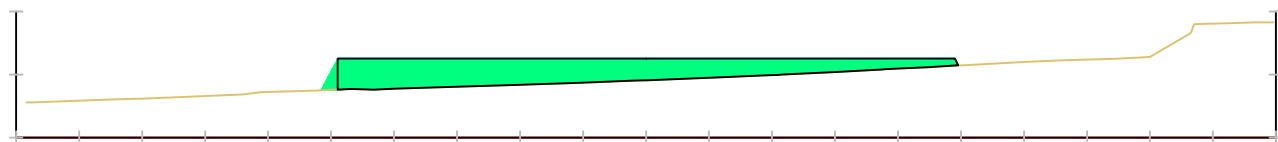
**Pk=0+022**



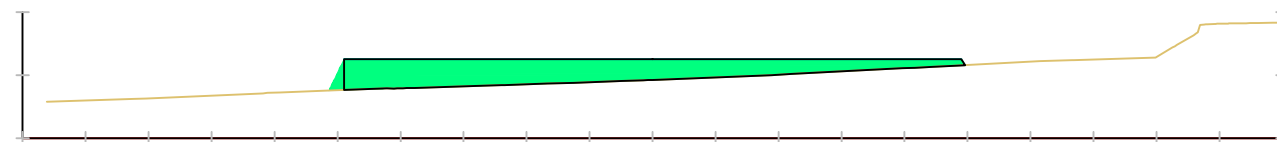
**Pk=0+024**  
S. TERRAPLÉN = 88.46 m2.



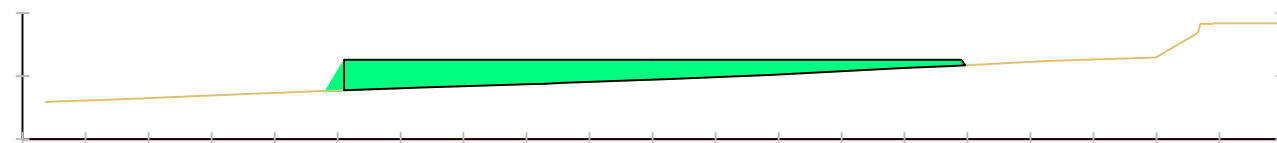
**Pk=0+026**  
S. TERRAPLÉN = 84.94 m2.



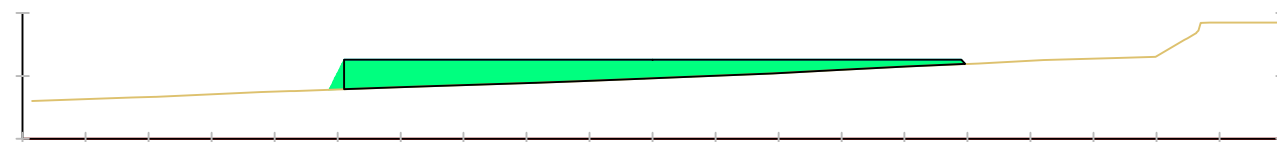
**Pk=0+028**  
S. TERRAPLÉN = 81.32 m2.



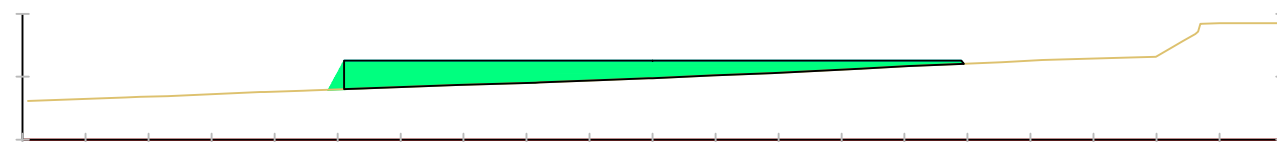
**Pk=0+030**  
S. TERRAPLÉN = 77.57 m2.



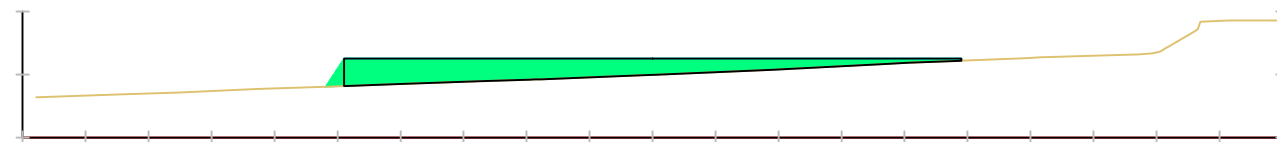
**Pk=0+032**  
S. TERRAPLÉN = 73.53 m2.



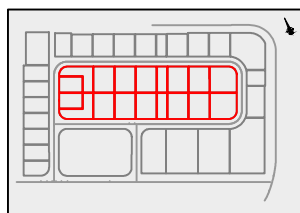
**Pk=0+034**  
S. TERRAPLÉN = 69.37 m2.



**Pk=0+036**  
S. TERRAPLÉN = 65.22 m2.



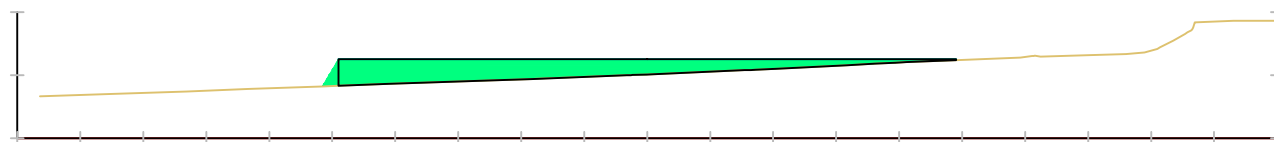
**Pk=0+038**  
S. TERRAPLÉN = 61.10 m2.



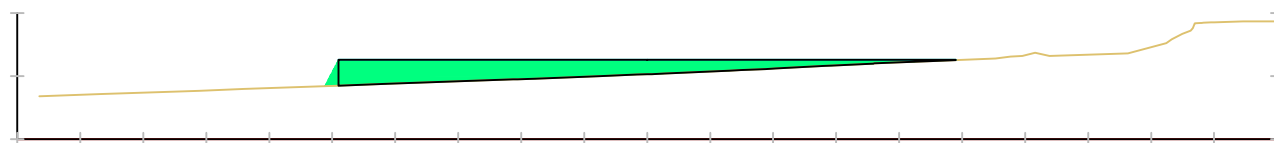
H 1/600  
V 1/600

PROXECTO: PROXECTO DE URBANIZACIÓN DA FASE C DO PARQUE DE ACTIVIDADES ECONÓMICAS DE ARTEIXO, A CORUÑA		CONSULTOR:	
TÍTULO DO PLANO: ACONDICIONAMENTO DE PARCELAS PERFILES TRANSVERSALES. PLATAFORMA C6		DATA: SETEMBRO 2022	ESCALA: INDICADAS ORIGINAL A3
		Nº PLANO: 4.4.3.6	FOLLA 2 DE 5

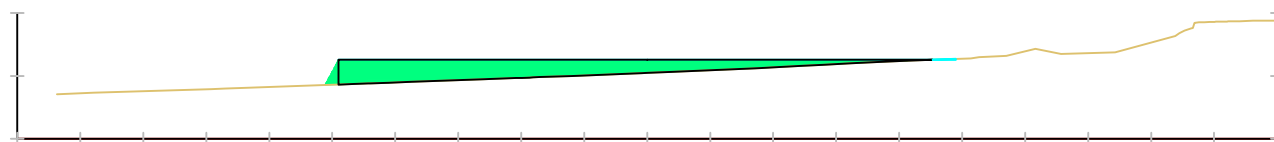




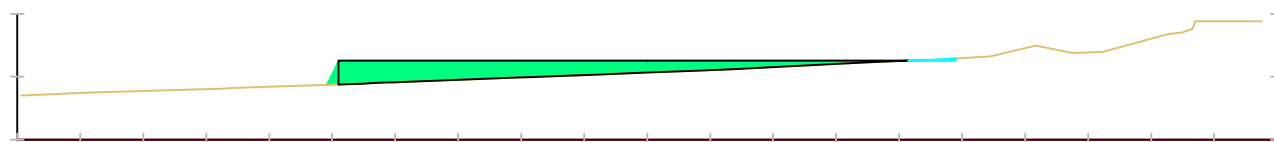
**Pk=0+040**  
S. TERRAPLÉN = 57.01 m2.



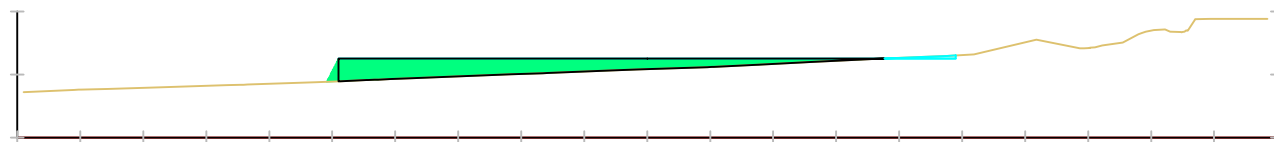
**Pk=0+042**  
S. TERRAPLÉN = 53.01 m2.



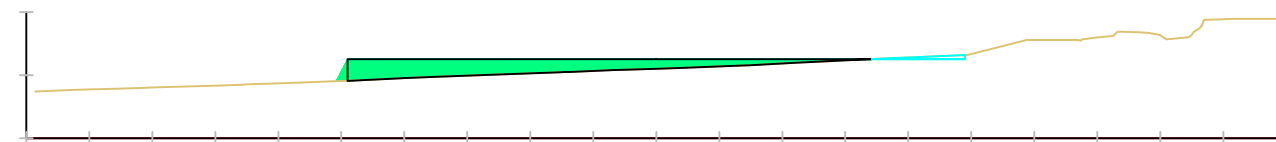
**Pk=0+044**  
S. TERRAPLÉN = 49.03 m2.  
S. DESMONTE = 0.07 m2.



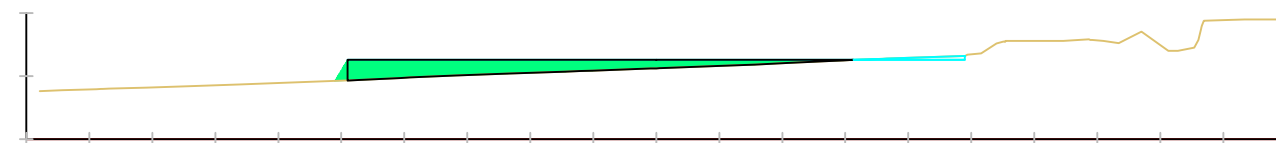
**Pk=0+046**  
S. TERRAPLÉN = 44.87 m2.  
S. DESMONTE = 0.30 m2.



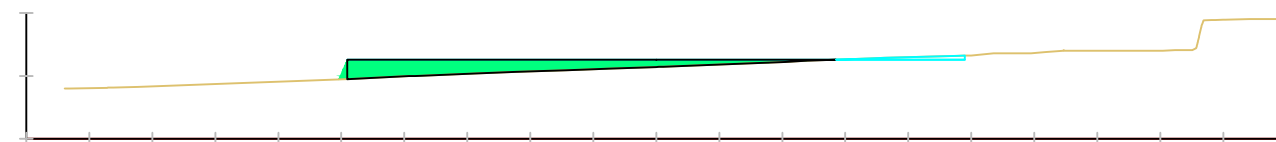
**Pk=0+048**  
S. TERRAPLÉN = 40.76 m2.  
S. DESMONTE = 0.66 m2.




**Pk=0+050**  
S. TERRAPLÉN = 36.77 m2.  
S. DESMONTE = 1.17 m2.




**Pk=0+052**  
S. TERRAPLÉN = 32.92 m2.  
S. DESMONTE = 1.51 m2.



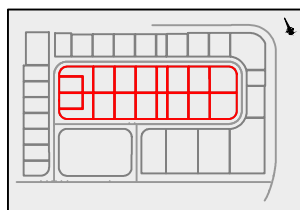
**Pk=0+054**  
S. TERRAPLÉN = 29.19 m2.  
S. DESMONTE = 1.90 m2.



**Pk=0+056**  
S. TERRAPLÉN = 25.60 m2.  
S. DESMONTE = 2.42 m2.



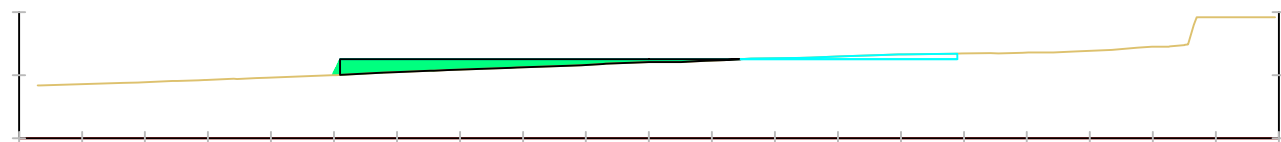
**Pk=0+058**  
S. TERRAPLÉN = 22.27 m2.  
S. DESMONTE = 3.00 m2.



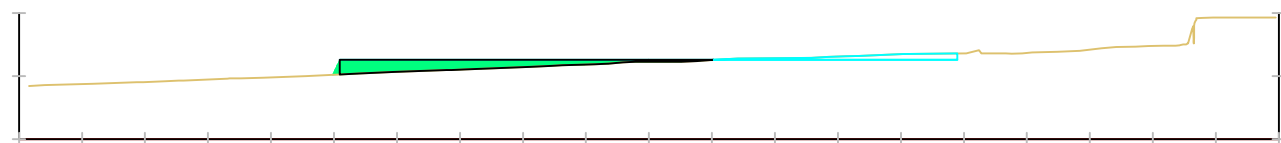
H 1/600  
V 1/600

PROXECTO: PROXECTO DE URBANIZACIÓN DA FASE C DO PARQUE DE ACTIVIDADES ECONÓMICAS DE ARTEIXO, A CORUÑA		CONSULTOR:	
TÍTULO DO PLANO: ACONDICIONAMENTO DE PARCELAS PERFILES TRANSVERSALES. PLATAFORMA C6		DATA: SETEMBRO 2022	ESCALA: INDICADAS ORIGINAL A-3
		Nº PLANO: 4.4.3.6	FOLLA 3 DE 5

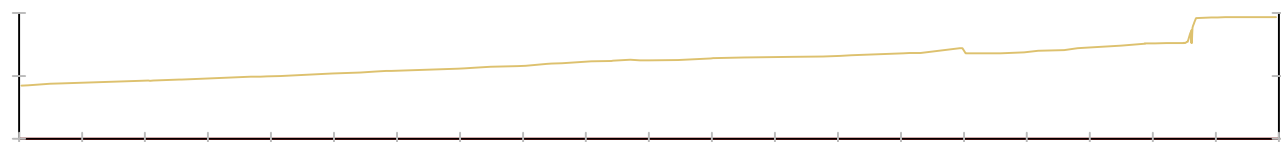




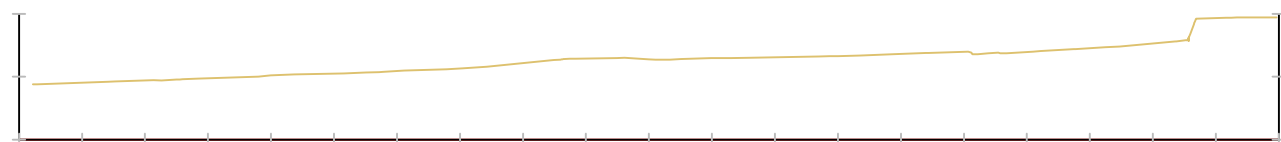
**Pk=0+060**  
 S. TERRAPLÉN = 19.21 m<sup>2</sup>.  
 S. DESMONTE = 3.98 m<sup>2</sup>.



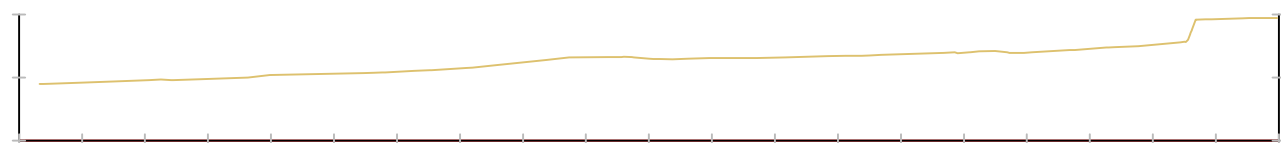
**Pk=0+062**  
 S. TERRAPLÉN = 16.39 m<sup>2</sup>.  
 S. DESMONTE = 5.38 m<sup>2</sup>.



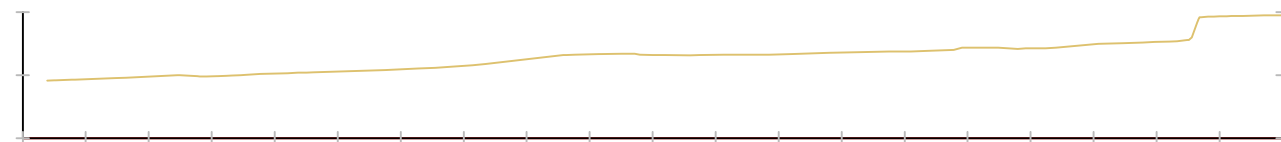
**Pk=0+064**



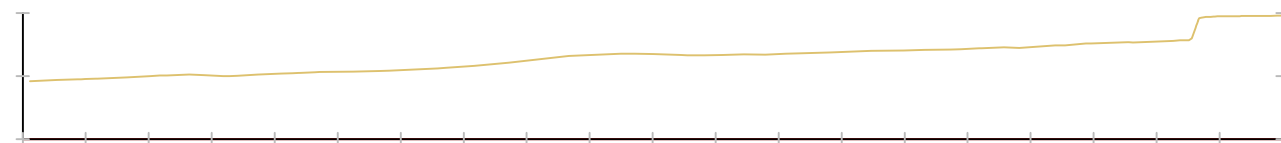
**Pk=0+066**



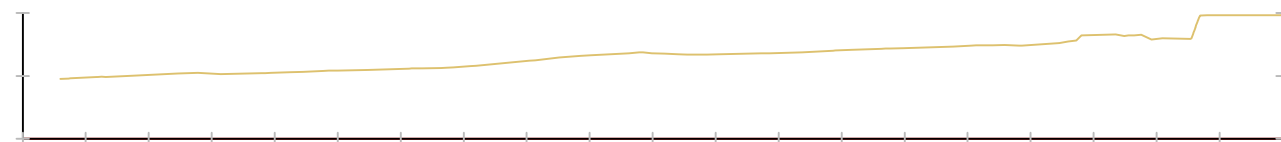
**Pk=0+068**



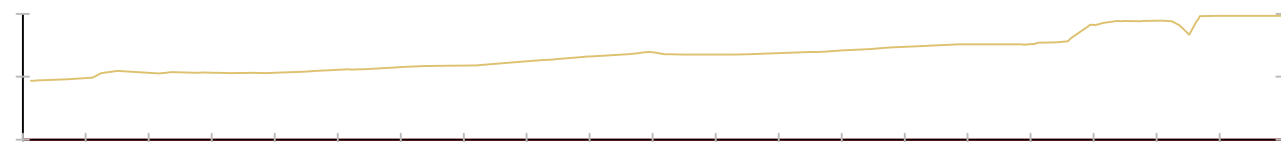
**Pk=0+070**



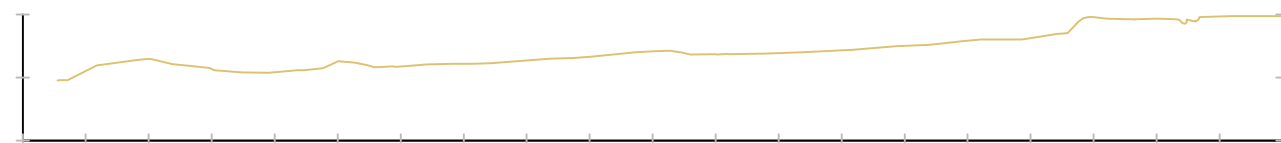
**Pk=0+072**



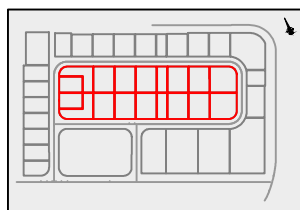
**Pk=0+074**



**Pk=0+076**



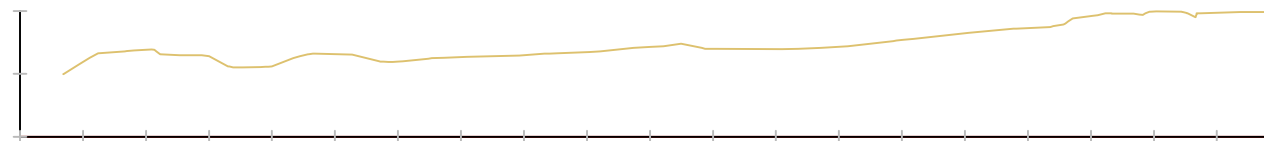
**Pk=0+078**



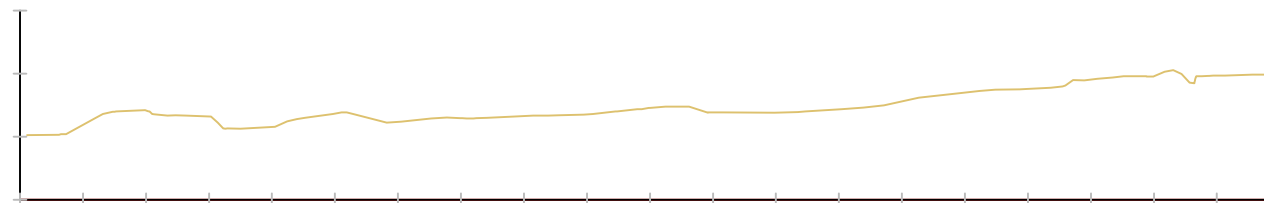
H 1/600  
 V 1/600

PROXECTO: PROXECTO DE URBANIZACIÓN DA FASE C DO PARQUE DE ACTIVIDADES ECONÓMICAS DE ARTEIXO, A CORUÑA		CONSULTOR: 	
TÍTULO DO PLANO: ACONDICIONAMENTO DE PARCELAS PERFILES TRANSVERSALES. PLATAFORMA C6		DATA: SETEMBRO 2022	ESCALA: INDICADAS ORIGINAL A-3
		Nº PLANO: 4.4.3.6	FOLLA 4 DE 5

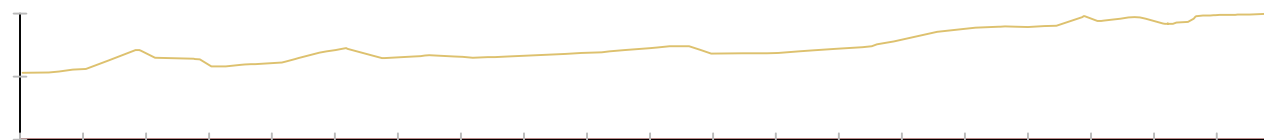




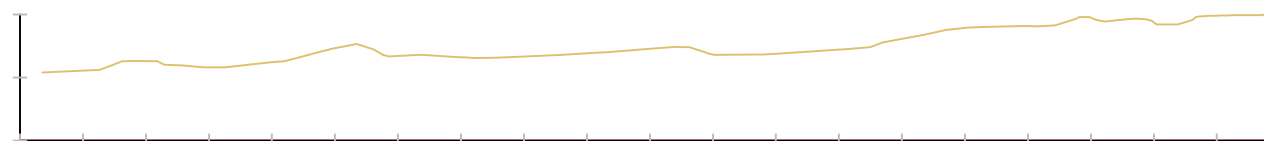
Pk=0+080



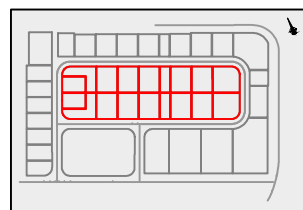
Pk=0+082





Pk=0+084

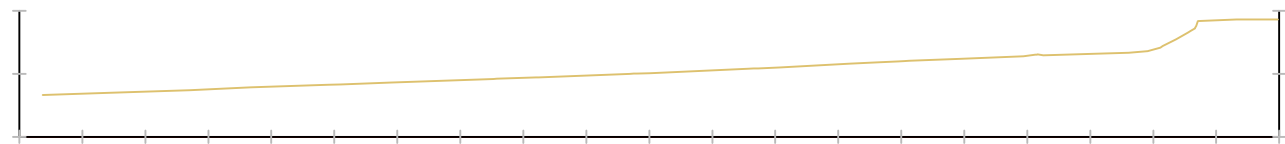


Pk=0+085

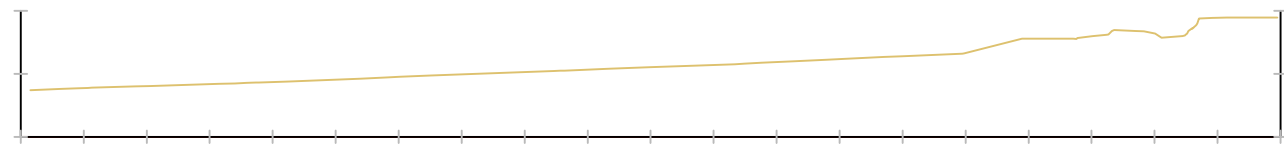


H 1/600  
V 1/600

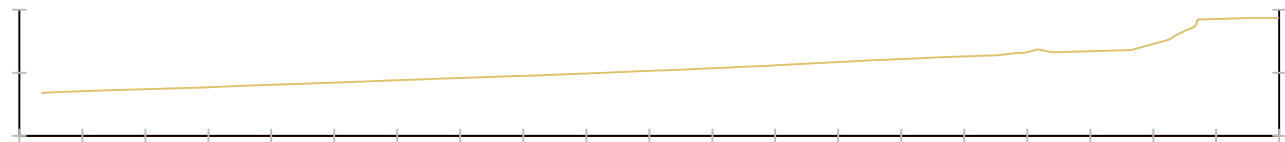
 XESTIÓN DO SOLO DE GALICIA			
PROXECTO: PROXECTO DE URBANIZACIÓN DA FASE C DO PARQUE DE ACTIVIDADES ECONÓMICAS DE ARTEIXO, A CORUÑA		CONSULTOR:	
TÍTULO DO PLANO: ACONDICIONAMENTO DE PARCELAS PERFILES TRANSVERSALES. PLATAFORMA C6		DATA: SETEMBRO 2022	ESCALA: INDICADAS ORIGINAL A-3
		Nº PLANO: 4.4.3.6	FOLLA 5 DE 5



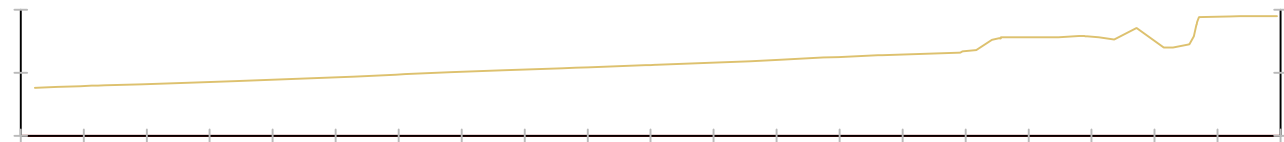
Pk=0+000



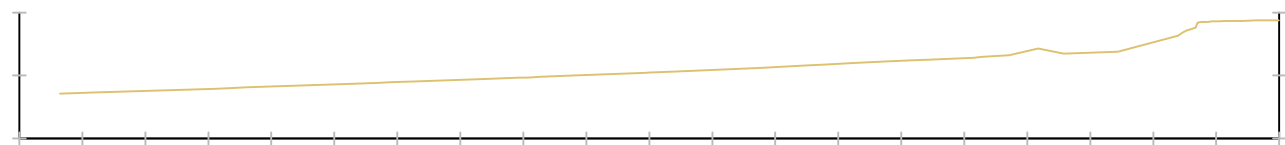
Pk=0+010



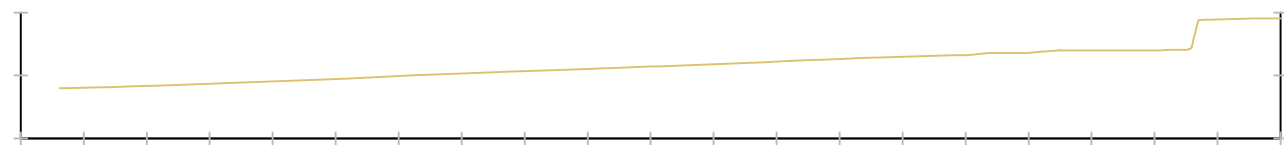
Pk=0+002



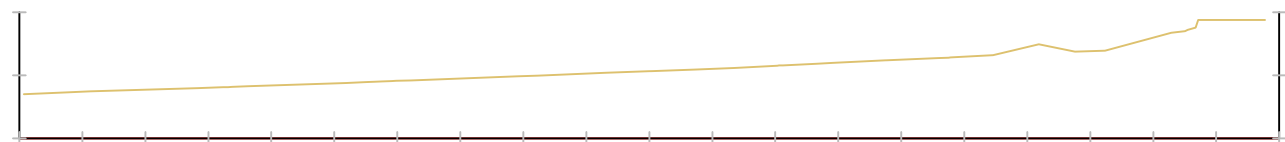
Pk=0+012



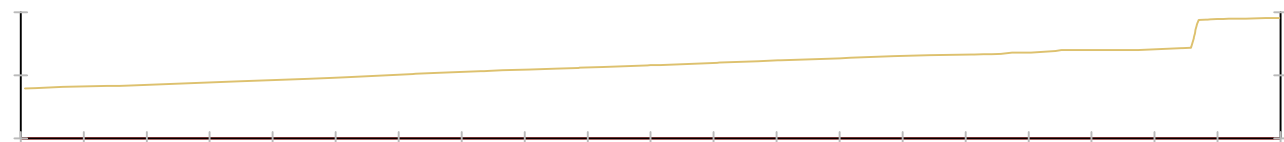
Pk=0+004



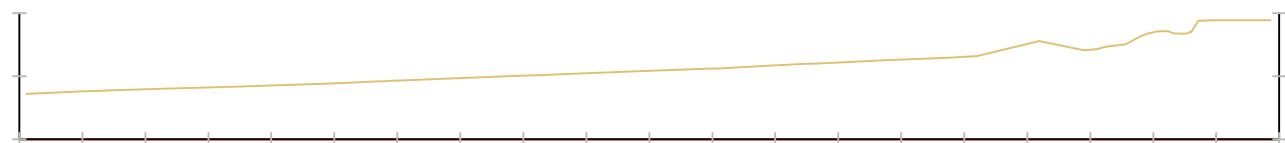
Pk=0+014



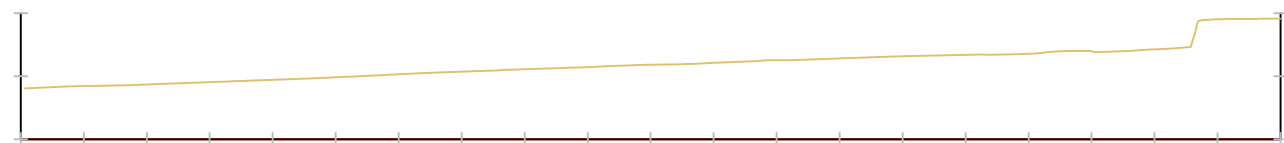
Pk=0+006



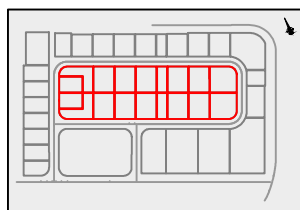
Pk=0+016



Pk=0+008



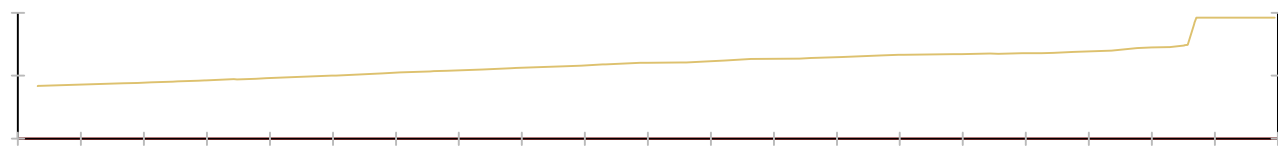
Pk=0+018



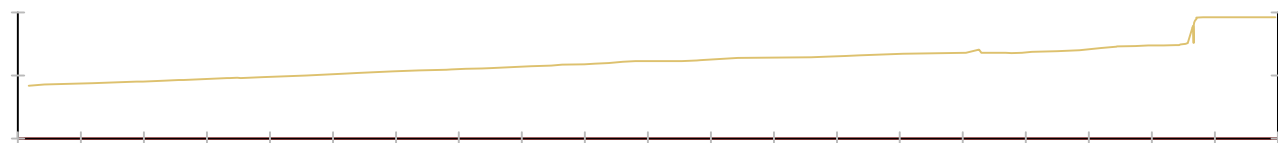
H 1/600  
V 1/600

PROXECTO: PROXECTO DE URBANIZACIÓN DA FASE C DO PARQUE DE ACTIVIDADES ECONÓMICAS DE ARTEIXO, A CORUÑA		CONSULTOR:	
TÍTULO DO PLANO: ACONDICIONAMENTO DE PARCELAS PERFILES TRANSVERSALES. PLATAFORMA C7		DATA: SETEMBRO 2022	ESCALA: INDICADAS ORIGINAL A-3
		Nº PLANO: 4.4.3.7	FOLLA 1 DE 5

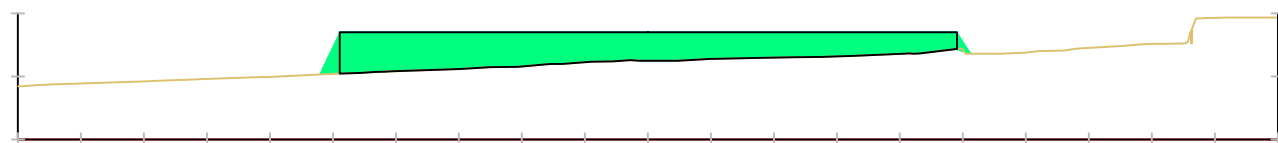




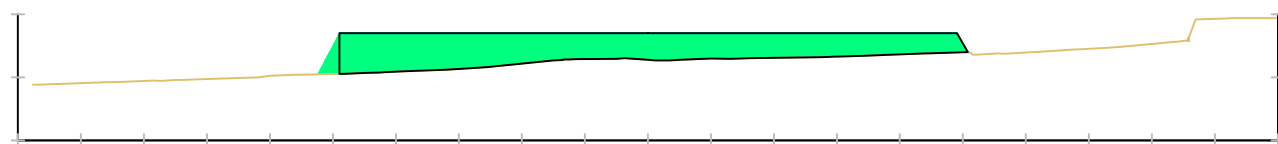
**Pk=0+020**



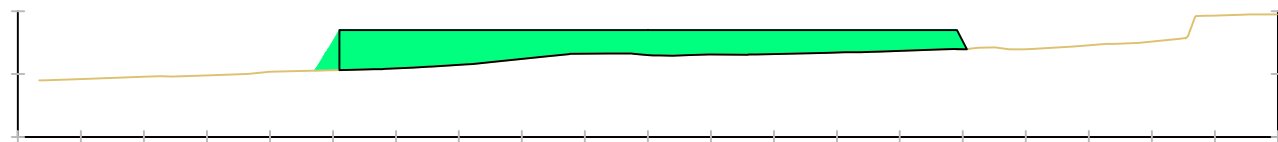
**Pk=0+022**



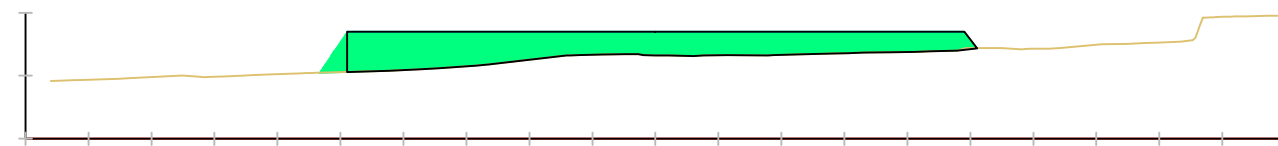
**Pk=0+024**  
S. TERRAPLÉN = 114.64 m2.



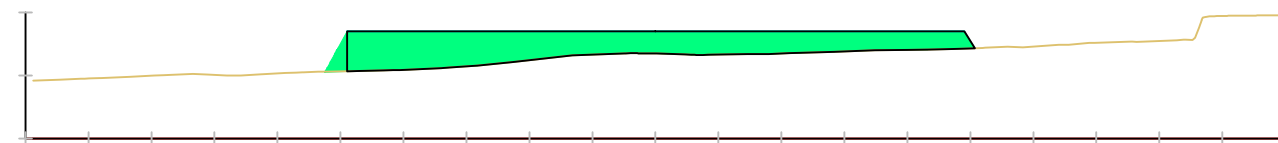
**Pk=0+026**  
S. TERRAPLÉN = 109.52 m2.



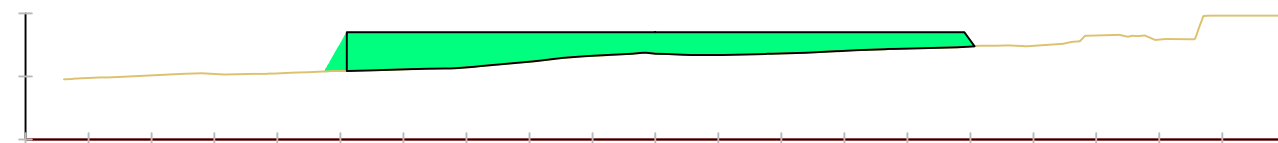
**Pk=0+028**  
S. TERRAPLÉN = 105.71 m2.



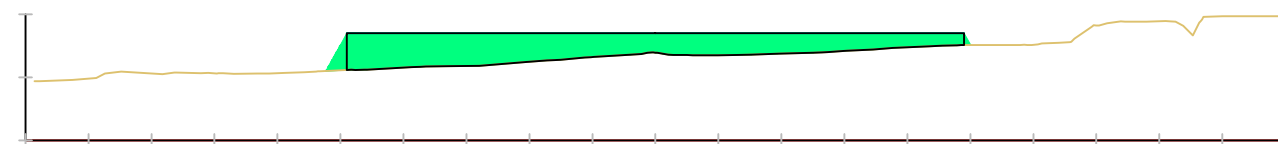
**Pk=0+030**  
S. TERRAPLÉN = 103.11 m2.



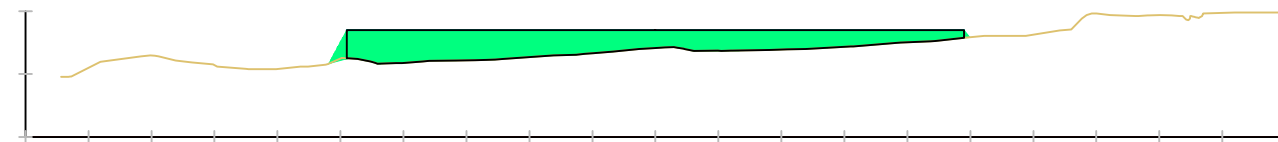
**Pk=0+032**  
S. TERRAPLÉN = 100.54 m2.



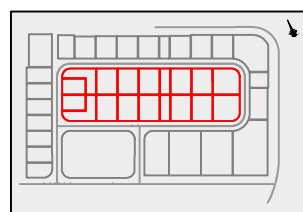
**Pk=0+034**  
S. TERRAPLÉN = 97.67 m2.



**Pk=0+036**  
S. TERRAPLÉN = 93.17 m2.



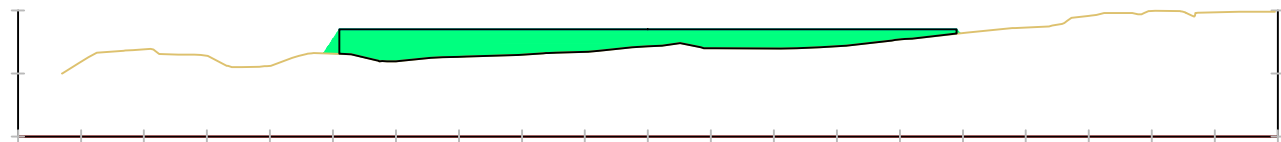
**Pk=0+038**  
S. TERRAPLÉN = 85.82 m2.



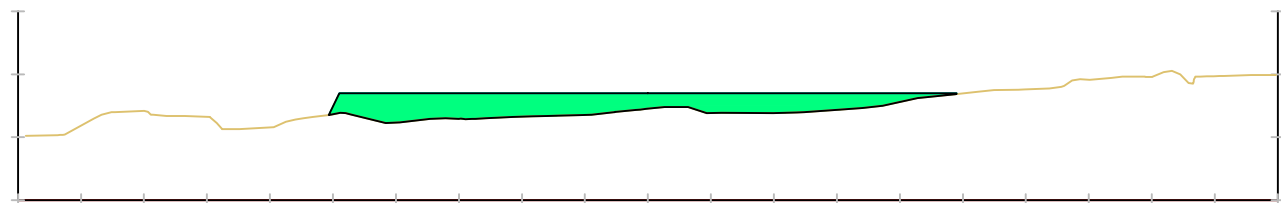
H 1/600  
V 1/600

PROXECTO: PROXECTO DE URBANIZACIÓN DA FASE C DO PARQUE DE ACTIVIDADES ECONÓMICAS DE ARTEIXO, A CORUÑA		CONSULTOR:	
TÍTULO DO PLANO: ACONDICIONAMENTO DE PARCELAS PERFILES TRANSVERSALES. PLATAFORMA C7		DATA: SETEMBRO 2022	ESCALA: INDICADAS ORIGINAL A-3
		Nº PLANO: 4.4.3.7	FOLLA 2 DE 5

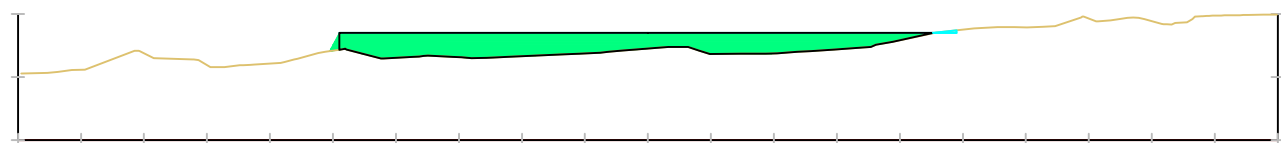




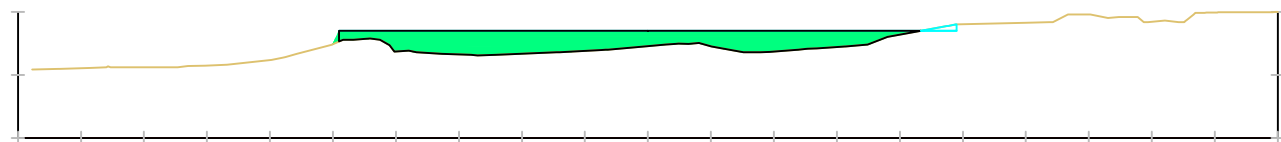
**Pk=0+040**  
S. TERRAPLÉN = 79.04 m2.



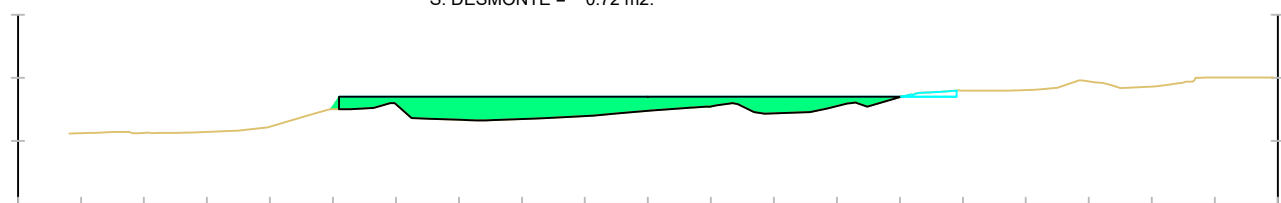
**Pk=0+042**  
S. TERRAPLÉN = 74.09 m2.



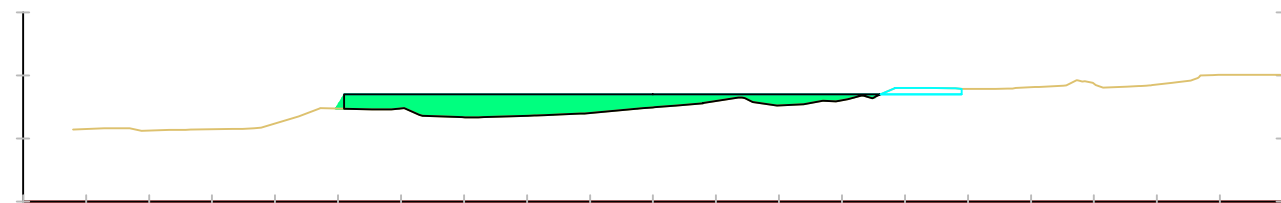
**Pk=0+044**  
S. TERRAPLÉN = 70.19 m2.  
S. DESMONTE = 0.22 m2.



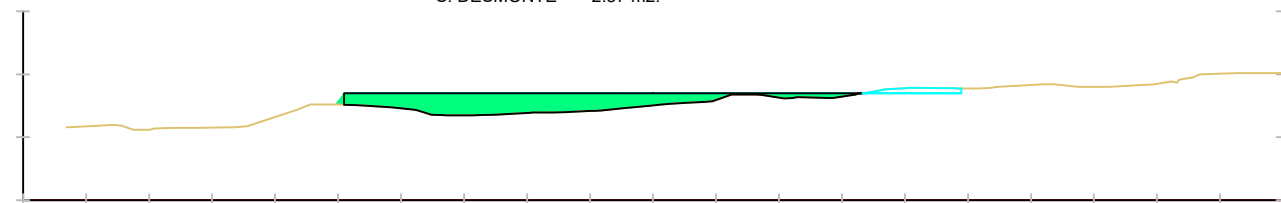
**Pk=0+046**  
S. TERRAPLÉN = 62.73 m2.  
S. DESMONTE = 0.72 m2.



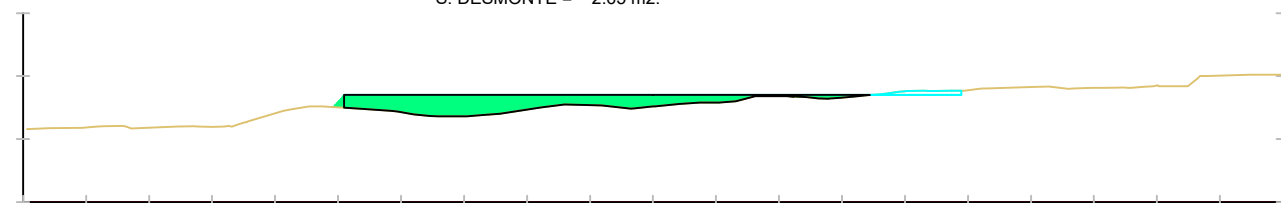
**Pk=0+048**  
S. TERRAPLÉN = 53.55 m2.  
S. DESMONTE = 1.35 m2.



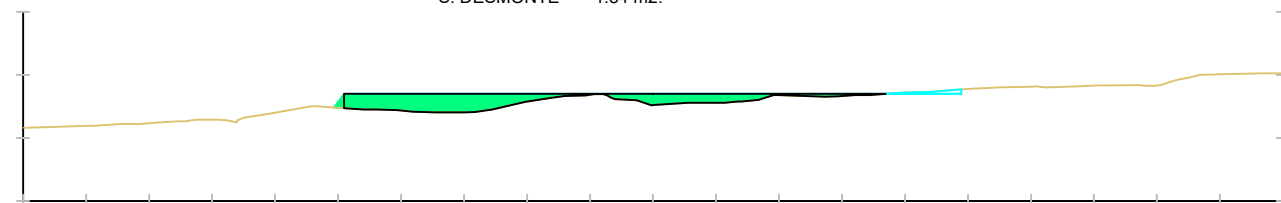
**Pk=0+050**  
S. TERRAPLÉN = 47.59 m2.  
S. DESMONTE = 2.87 m2.



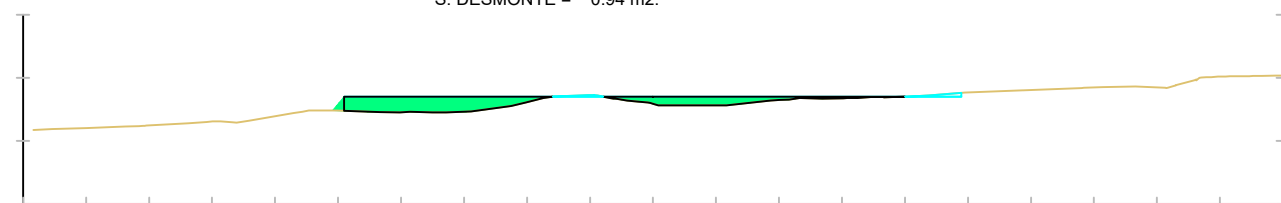
**Pk=0+052**  
S. TERRAPLÉN = 41.39 m2.  
S. DESMONTE = 2.65 m2.



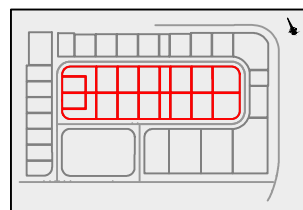
**Pk=0+054**  
S. TERRAPLÉN = 36.09 m2.  
S. DESMONTE = 1.84 m2.



**Pk=0+056**  
S. TERRAPLÉN = 29.23 m2.  
S. DESMONTE = 0.94 m2.



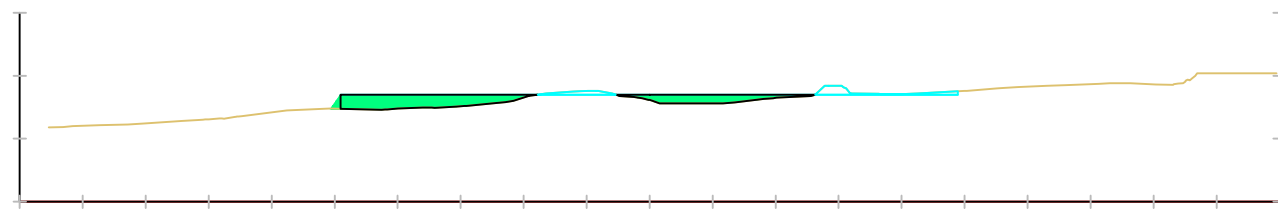
**Pk=0+058**  
S. TERRAPLÉN = 24.54 m2.  
S. DESMONTE = 0.88 m2.



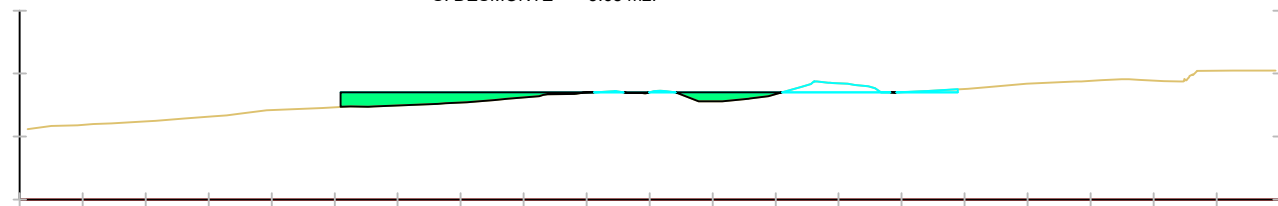
H 1/600  
V 1/600

PROXECTO: PROXECTO DE URBANIZACIÓN DA FASE C DO PARQUE DE ACTIVIDADES ECONÓMICAS DE ARTEIXO, A CORUÑA		CONSULTOR:	
TÍTULO DO PLANO: ACONDICIONAMENTO DE PARCELAS PERFILES TRANSVERSALES. PLATAFORMA C7		DATA: SETEMBRO 2022 Nº PLANO: 4.4.3.7	ESCALA: INDICADAS ORIGINAL A-3 FOLLA 3_DE 5

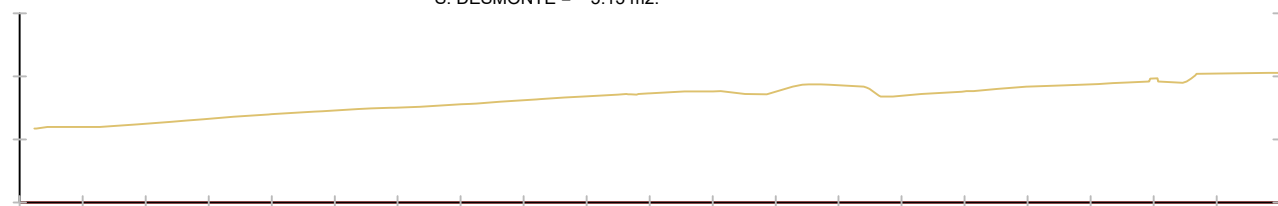




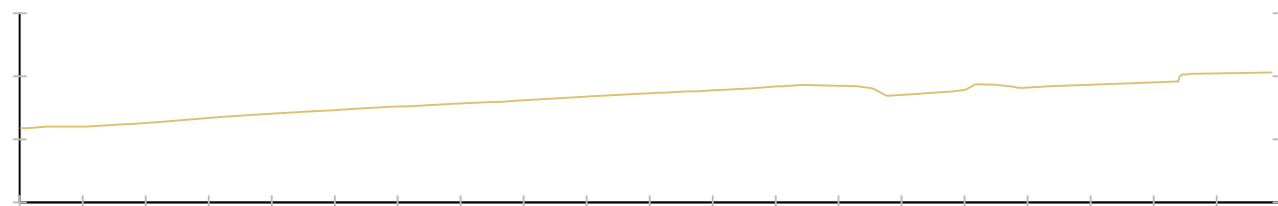
**Pk=0+060**  
 S. TERRAPLÉN = 20.86 m2.  
 S. DESMONTE = 3.68 m2.



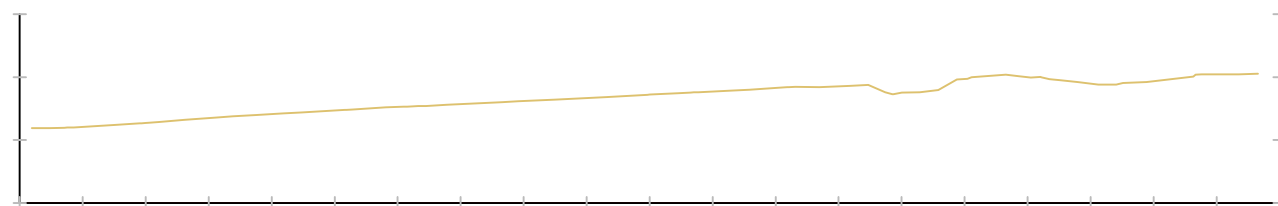
**Pk=0+062**  
 S. TERRAPLÉN = 17.59 m2.  
 S. DESMONTE = 5.13 m2.



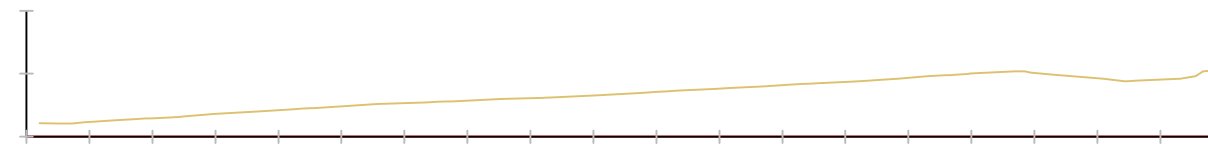
**Pk=0+064**



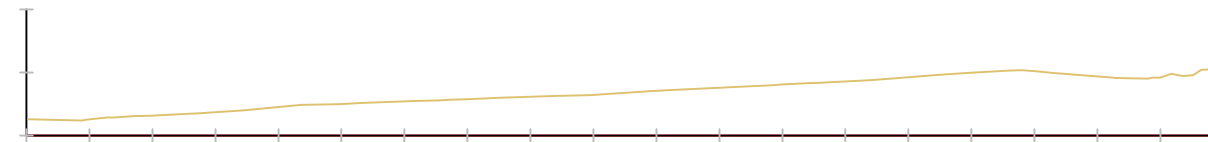
**Pk=0+066**



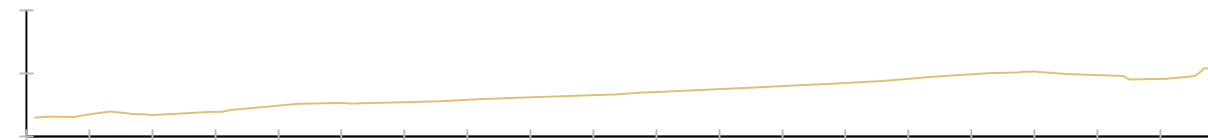
**Pk=0+068**



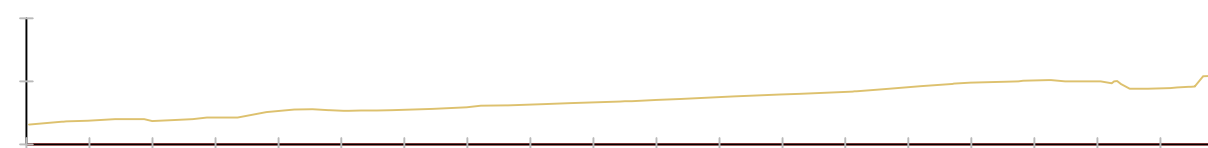
**Pk=0+070**



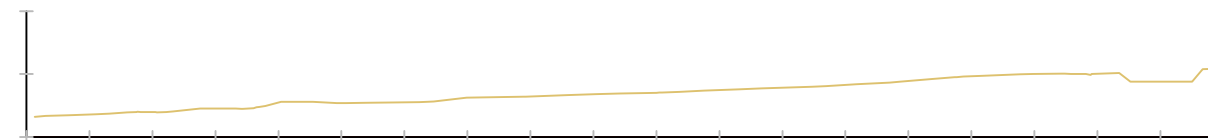
**Pk=0+072**



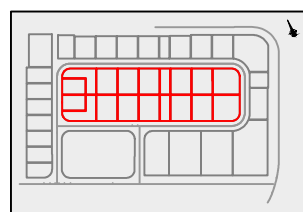
**Pk=0+074**



**Pk=0+076**



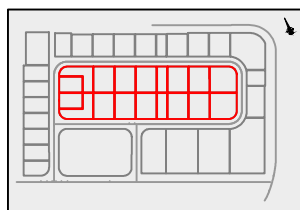
**Pk=0+078**



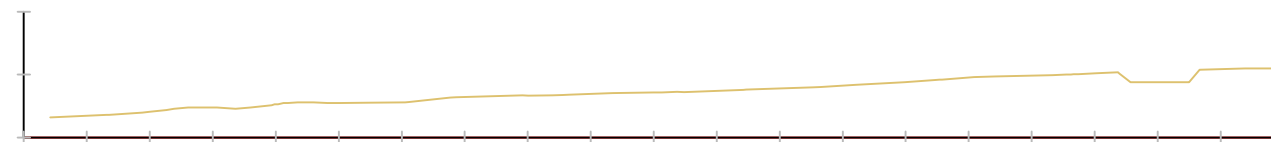
H 1/600  
 V 1/600

PROXECTO: PROXECTO DE URBANIZACIÓN DA FASE C DO PARQUE DE ACTIVIDADES ECONÓMICAS DE ARTEIXO, A CORUÑA		CONSULTOR:	
TÍTULO DO PLANO: ACONDICIONAMENTO DE PARCELAS PERFILES TRANSVERSALES. PLATAFORMA C7		DATA: SETEMBRO 2022	ESCALA: INDICADAS ORIGINAL A-3
		Nº PLANO: 4.4.3.7	FOLLA 4 DE 5

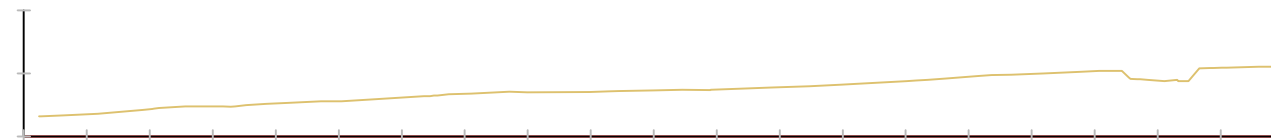




H 1/600  
V 1/600



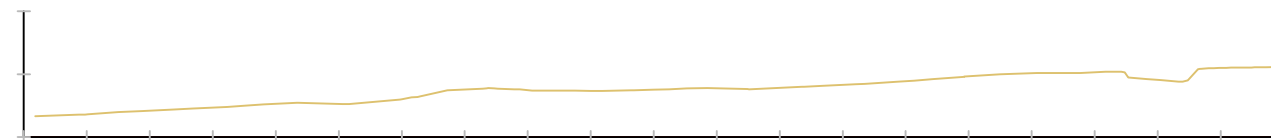
Pk=0+080



Pk=0+082

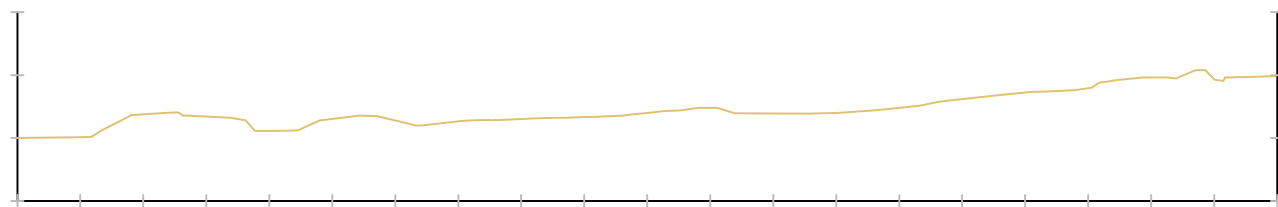


Pk=0+084

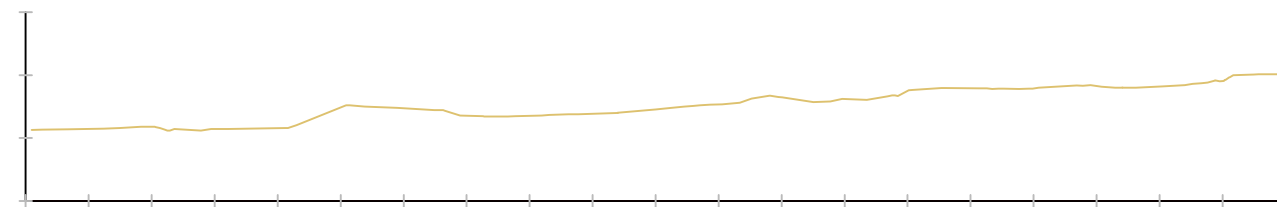


Pk=0+085

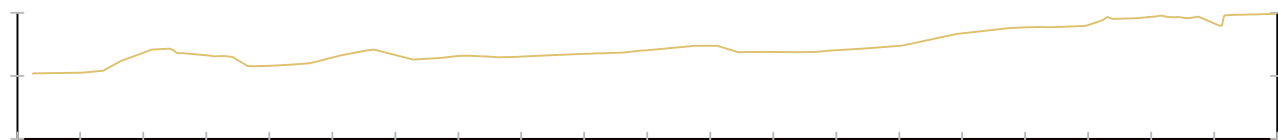
PROXECTO: PROXECTO DE URBANIZACIÓN DA FASE C DO PARQUE DE ACTIVIDADES ECONÓMICAS DE ARTEIXO, A CORUÑA		CONSULTOR: 	
TÍTULO DO PLANO: ACONDICIONAMENTO DE PARCELAS PERFILES TRANSVERSALES. PLATAFORMA C7		DATA: SETEMBRO 2022	ESCALA: INDICADAS ORIGINAL A-3
		Nº PLANO: 4.4.3.7	FOLLA 5 DE 5



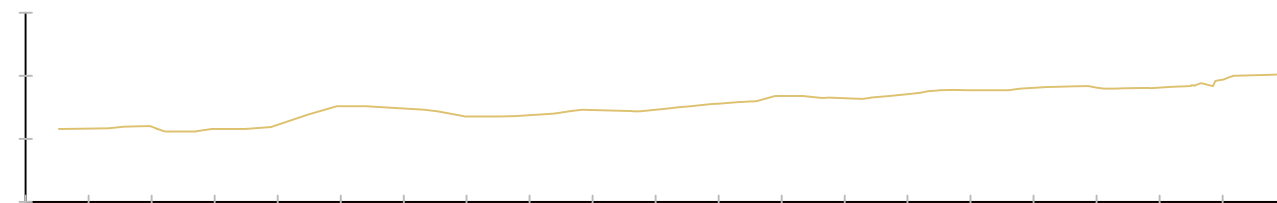
Pk=0+000



Pk=0+010



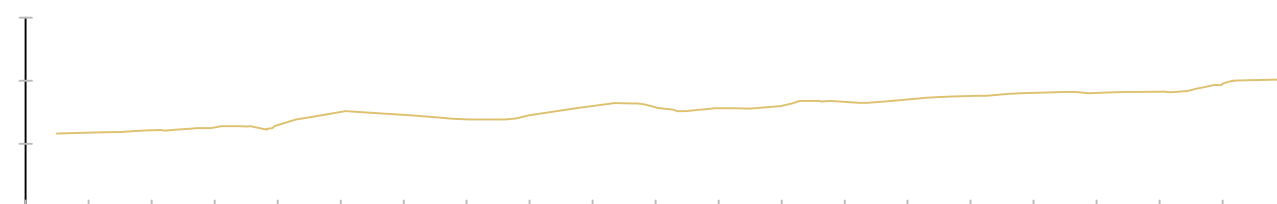
Pk=0+002



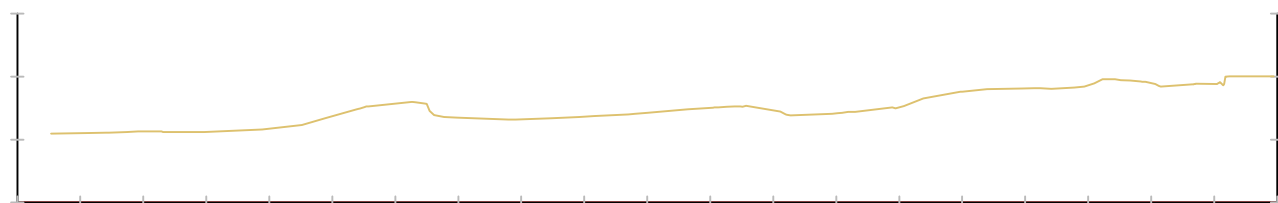
Pk=0+012



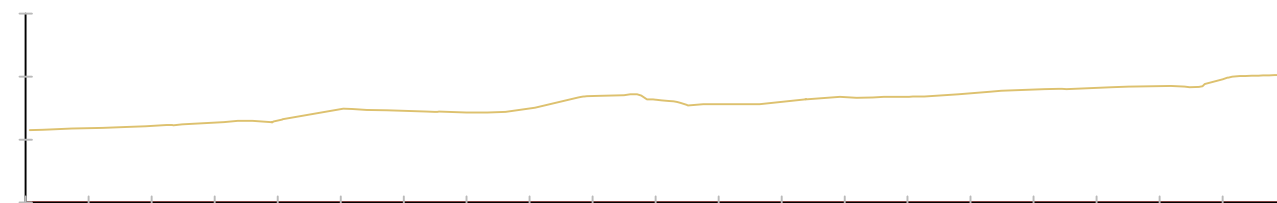
Pk=0+004



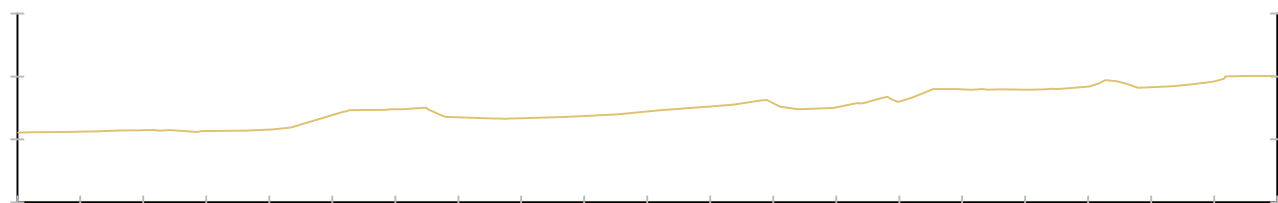
Pk=0+014



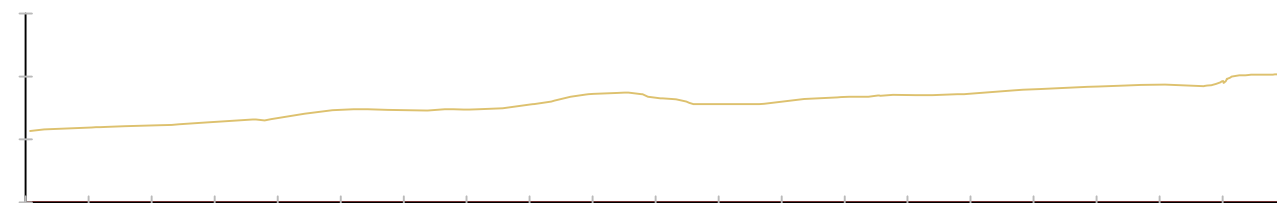
Pk=0+006



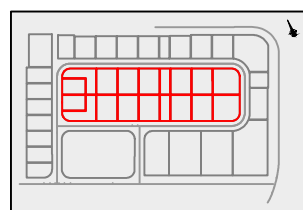
Pk=0+016



Pk=0+008

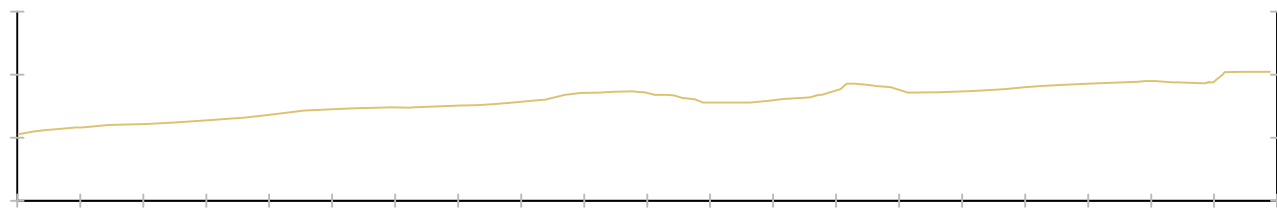


Pk=0+018

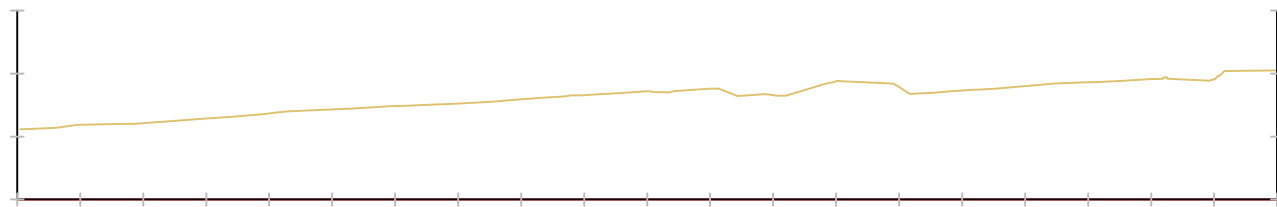


H 1/600  
V 1/600

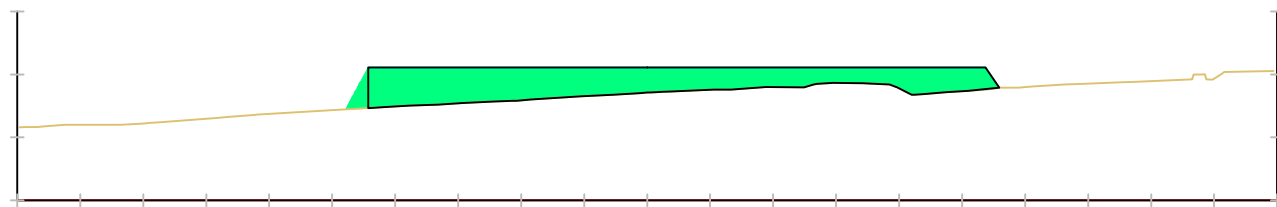
PROXECTO: PROXECTO DE URBANIZACIÓN DA FASE C DO PARQUE DE ACTIVIDADES ECONÓMICAS DE ARTEIXO, A CORUÑA		CONSULTOR:	
TÍTULO DO PLANO: ACONDICIONAMENTO DE PARCELAS PERFILES TRANSVERSALES. PLATAFORMA C8		DATA: SETEMBRO 2022	ESCALA: INDICADAS ORIGINAL A-3
		Nº PLANO: 4.4.2.8	FOLLA 1 DE 5



**Pk=0+020**

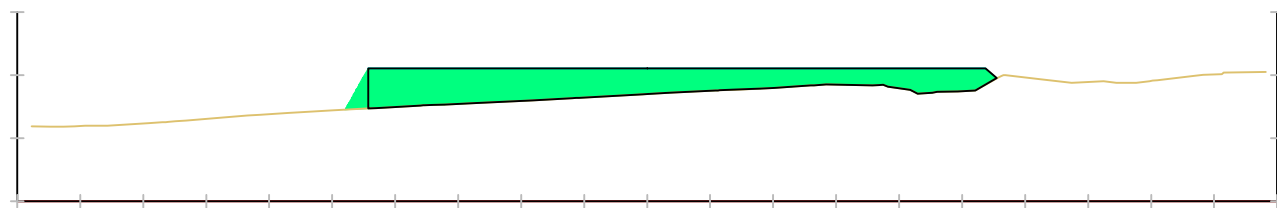


**Pk=0+022**



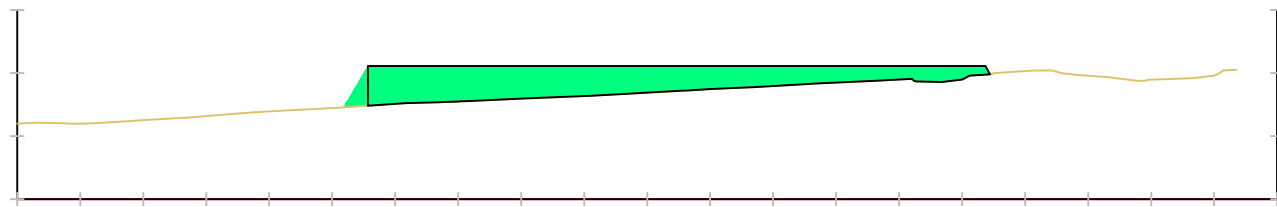
**Pk=0+024**

S. TERRAPLÉN = 103.08 m2.



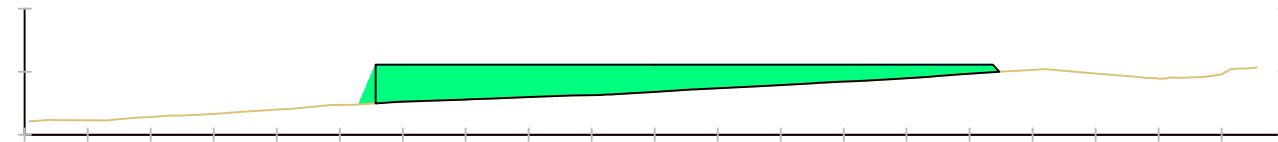
**Pk=0+026**

S. TERRAPLÉN = 102.23 m2.



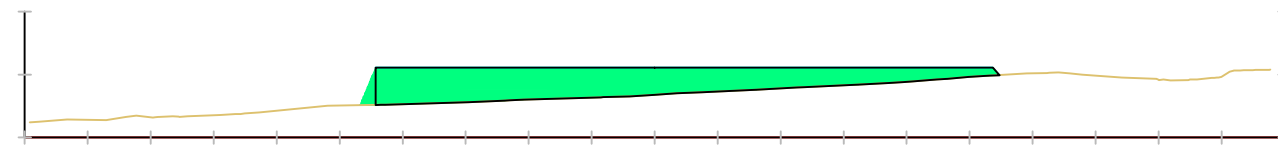
**Pk=0+028**

S. TERRAPLÉN = 96.74 m2.



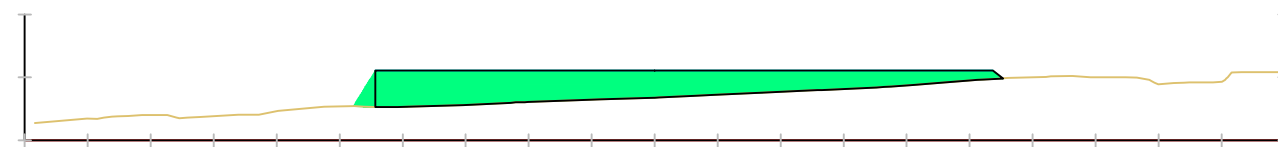
**Pk=0+030**

S. TERRAPLÉN = 95.58 m2.



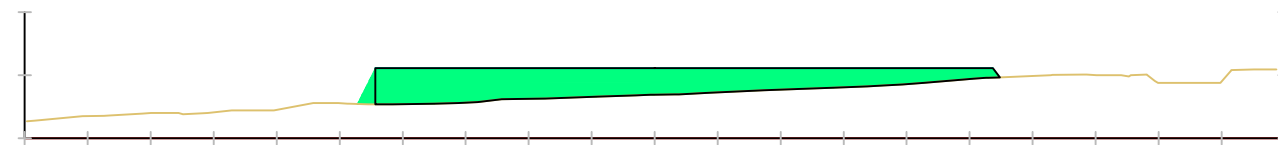
**Pk=0+032**

S. TERRAPLÉN = 96.30 m2.



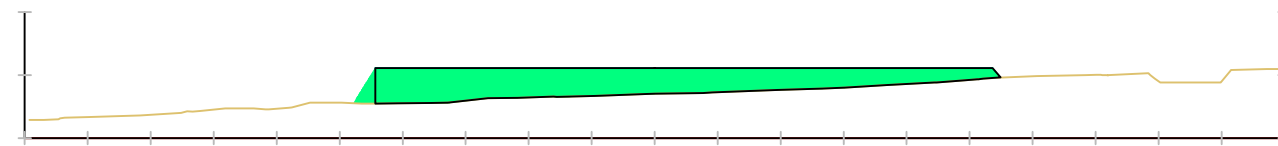
**Pk=0+034**

S. TERRAPLÉN = 96.91 m2.



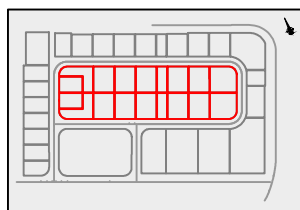
**Pk=0+036**

S. TERRAPLÉN = 96.37 m2.



**Pk=0+038**

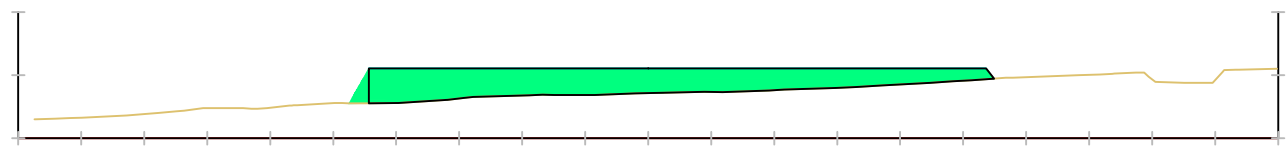
S. TERRAPLÉN = 95.15 m2.



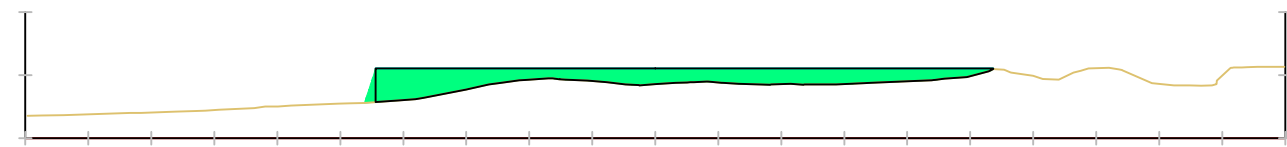
H 1/600  
V 1/600

PROXECTO: PROXECTO DE URBANIZACIÓN DA FASE C DO PARQUE DE ACTIVIDADES ECONÓMICAS DE ARTEIXO, A CORUÑA		CONSULTOR:	
TÍTULO DO PLANO: ACONDICIONAMENTO DE PARCELAS PERFILES TRANSVERSALES. PLATAFORMA C8		DATA: SETEMBRO 2022	ESCALA: INDICADAS ORIGINAL A-3
		Nº PLANO: 4.4.2.8	FOLLA 2 DE 5

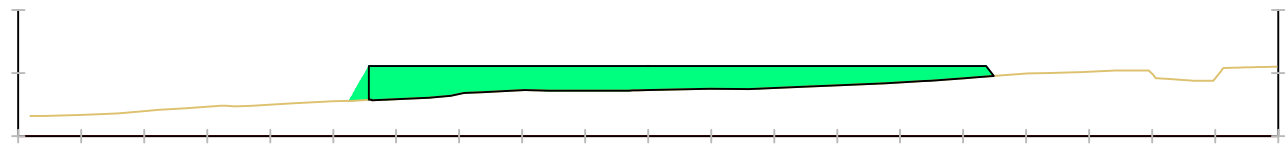




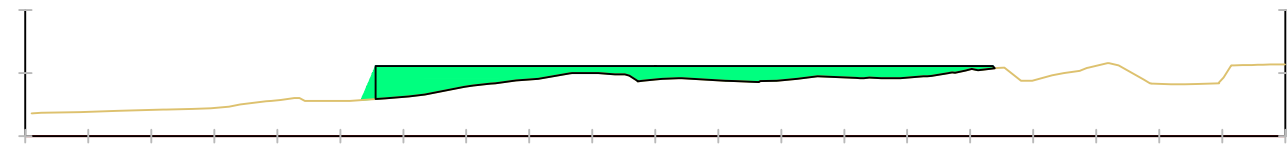
**Pk=0+040**  
S. TERRAPLÉN = 92.40 m2.



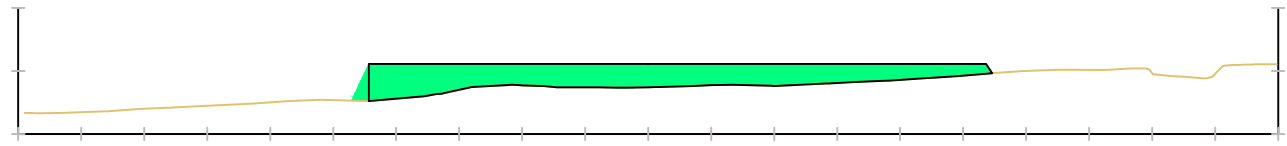
**Pk=0+050**  
S. TERRAPLÉN = 61.95 m2.



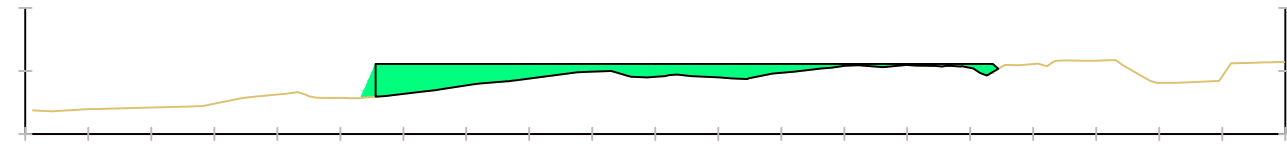
**Pk=0+042**  
S. TERRAPLÉN = 88.39 m2.



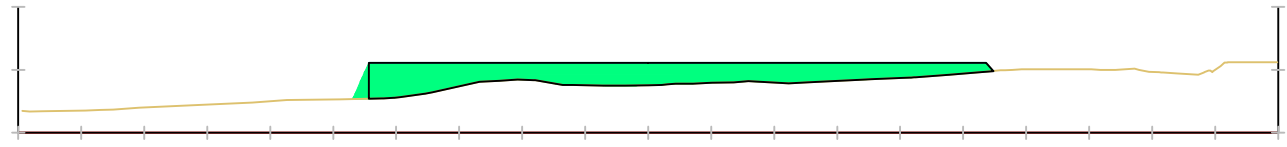
**Pk=0+052**  
S. TERRAPLÉN = 54.25 m2.



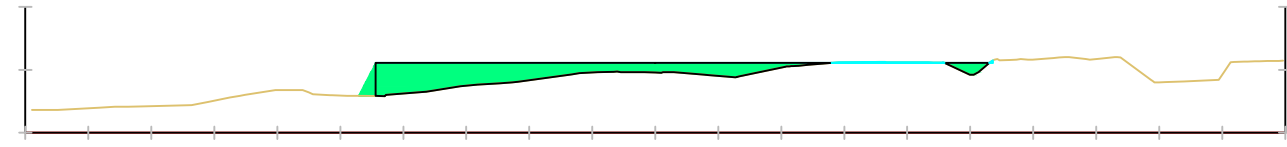
**Pk=0+044**  
S. TERRAPLÉN = 85.07 m2.



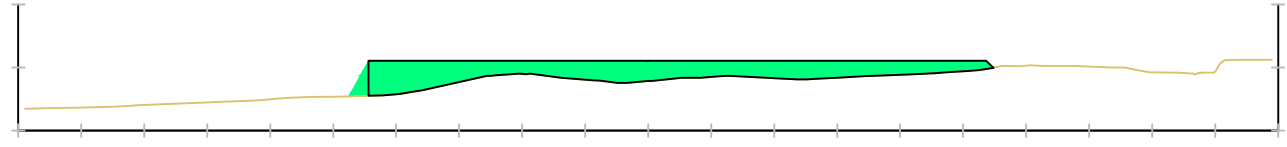
**Pk=0+054**  
S. TERRAPLÉN = 45.94 m2.



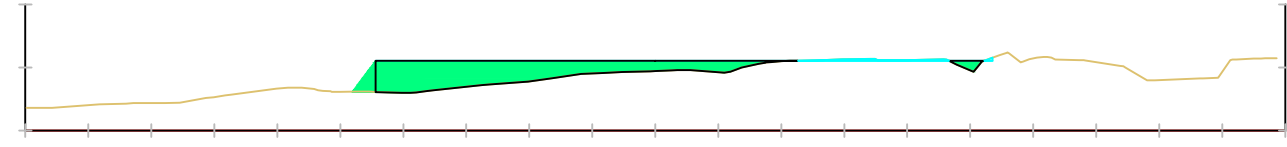
**Pk=0+046**  
S. TERRAPLÉN = 79.44 m2.



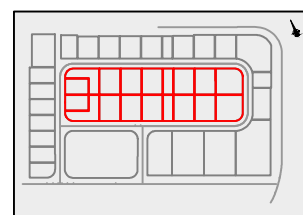
**Pk=0+056**  
S. TERRAPLÉN = 44.52 m2.  
S. DESMONTE = 0.50 m2.



**Pk=0+048**  
S. TERRAPLÉN = 71.18 m2.

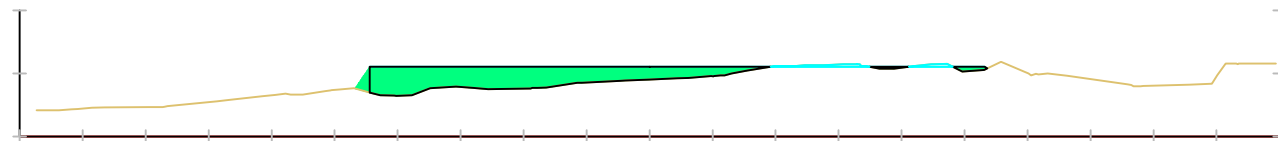


**Pk=0+058**  
S. TERRAPLÉN = 45.07 m2.  
S. DESMONTE = 1.00 m2.

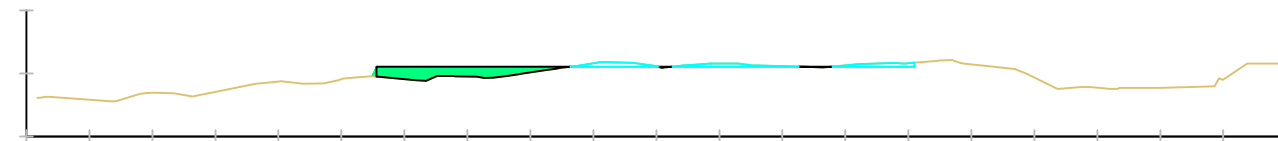


H 1/600  
V 1/600

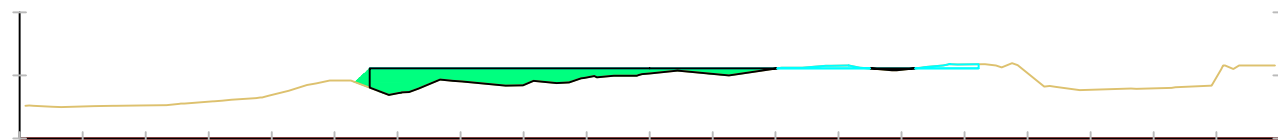
PROXECTO: PROXECTO DE URBANIZACIÓN DA FASE C DO PARQUE DE ACTIVIDADES ECONÓMICAS DE ARTEIXO, A CORUÑA		CONSULTOR:	
TÍTULO DO PLANO: ACONDICIONAMENTO DE PARCELAS PERFILES TRANSVERSALES. PLATAFORMA C8		DATA: SETEMBRO 2022 Nº PLANO: 4.4.2.8	ESCALA: INDICADAS ORIGINAL A-3 FOLLA 3 DE 5



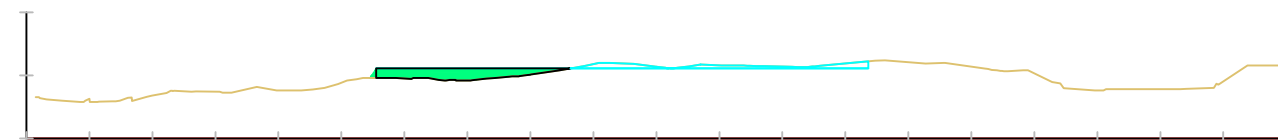
**Pk=0+060**  
 S. TERRAPLÉN = 43.75 m<sup>2</sup>.  
 S. DESMONTE = 1.34 m<sup>2</sup>.



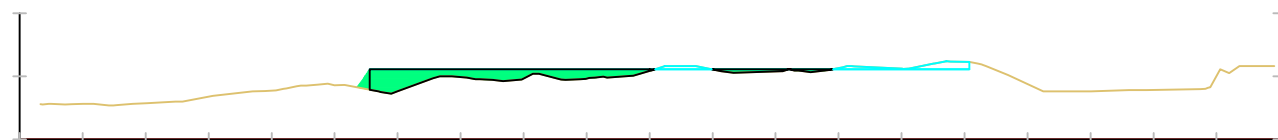
**Pk=0+070**  
 S. TERRAPLÉN = 11.03 m<sup>2</sup>.  
 S. DESMONTE = 4.26 m<sup>2</sup>.



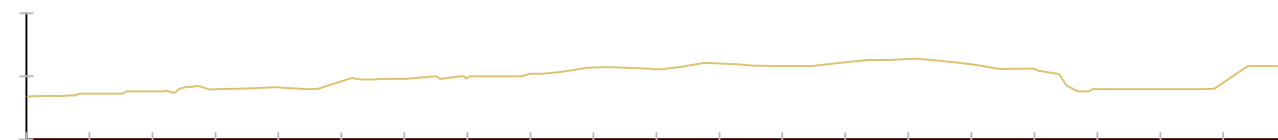
**Pk=0+062**  
 S. TERRAPLÉN = 28.52 m<sup>2</sup>.  
 S. DESMONTE = 2.16 m<sup>2</sup>.



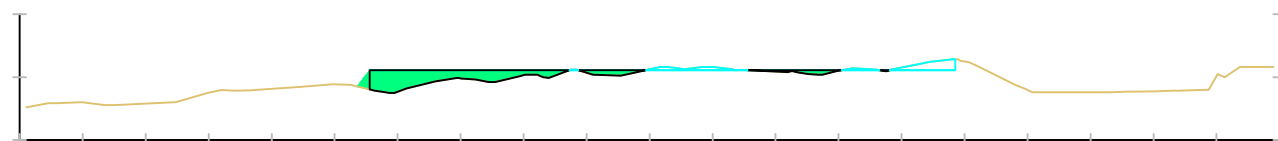
**Pk=0+072**  
 S. TERRAPLÉN = 10.39 m<sup>2</sup>.  
 S. DESMONTE = 5.90 m<sup>2</sup>.



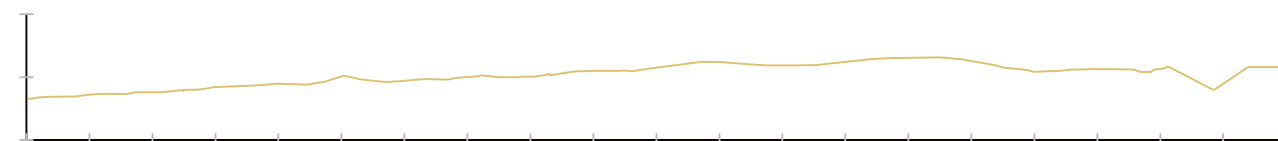
**Pk=0+064**  
 S. TERRAPLÉN = 20.11 m<sup>2</sup>.  
 S. DESMONTE = 3.86 m<sup>2</sup>.



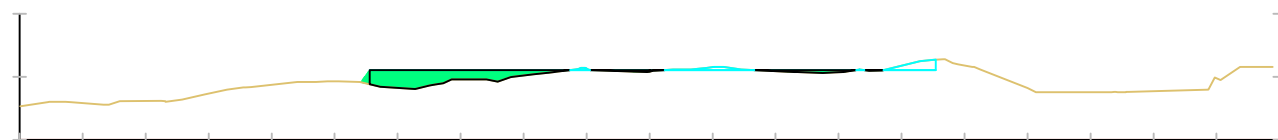
**Pk=0+074**



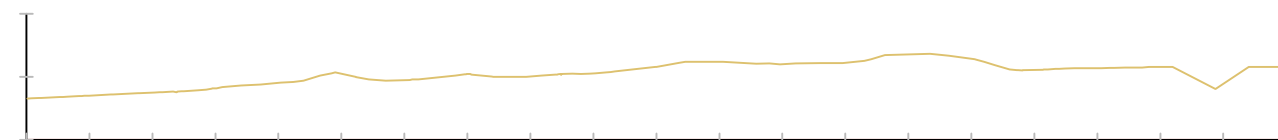
**Pk=0+066**  
 S. TERRAPLÉN = 16.82 m<sup>2</sup>.  
 S. DESMONTE = 4.13 m<sup>2</sup>.



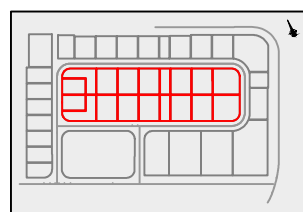
**Pk=0+076**



**Pk=0+068**  
 S. TERRAPLÉN = 14.91 m<sup>2</sup>.  
 S. DESMONTE = 2.86 m<sup>2</sup>.



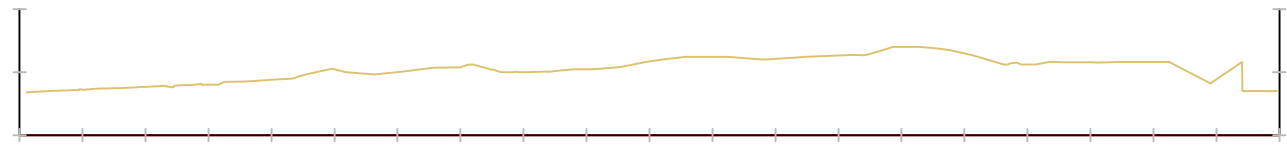
**Pk=0+078**



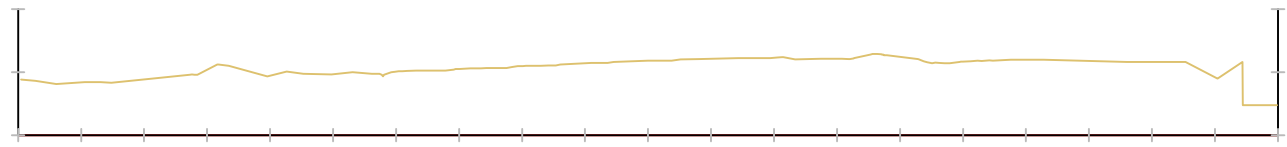
H 1/600  
 V 1/600

PROXECTO: PROXECTO DE URBANIZACIÓN DA FASE C DO PARQUE DE ACTIVIDADES ECONÓMICAS DE ARTEIXO, A CORUÑA		CONSULTOR:	
TÍTULO DO PLANO: ACONDICIONAMENTO DE PARCELAS PERFILES TRANSVERSALES. PLATAFORMA C8		DATA: SETEMBRO 2022	ESCALA: INDICADAS ORIGINAL A-3
		Nº PLANO: 4.4.2.8	FOLLA 4 DE 5

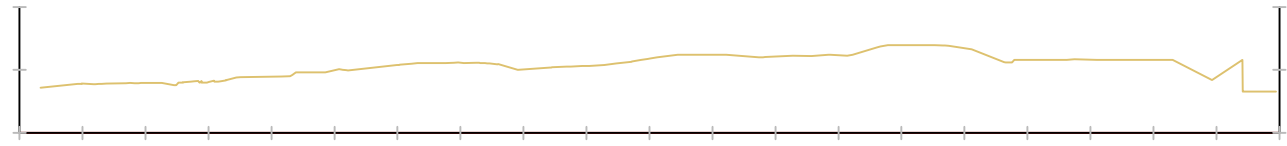




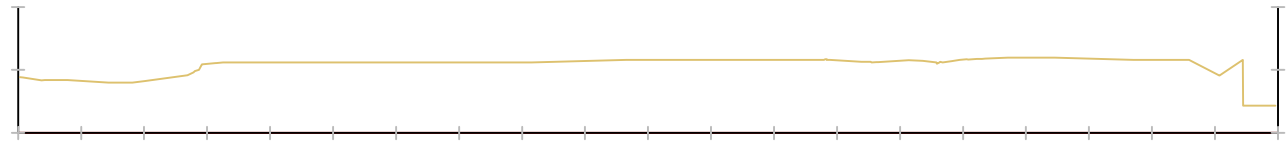
Pk=0+080



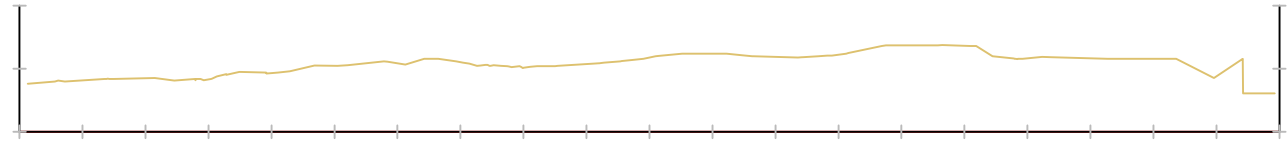
Pk=0+090



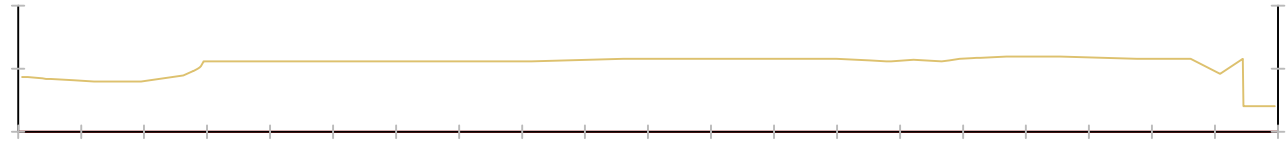
Pk=0+082



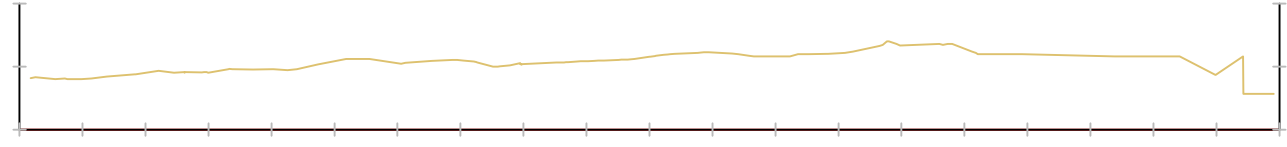
Pk=0+092



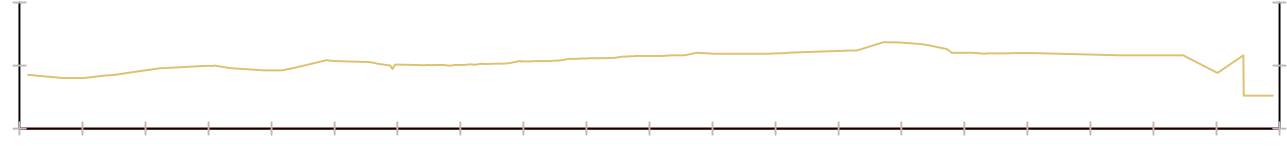
Pk=0+084



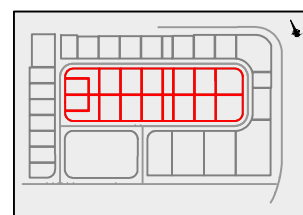
Pk=0+093



Pk=0+086

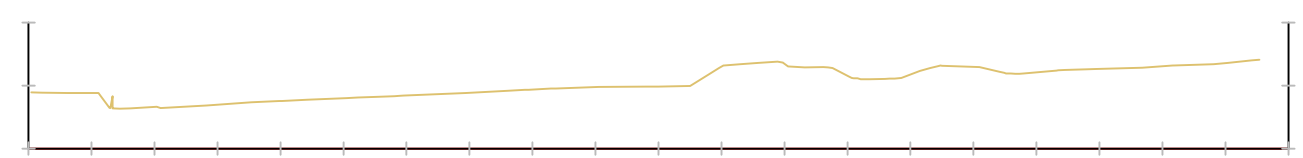


Pk=0+088

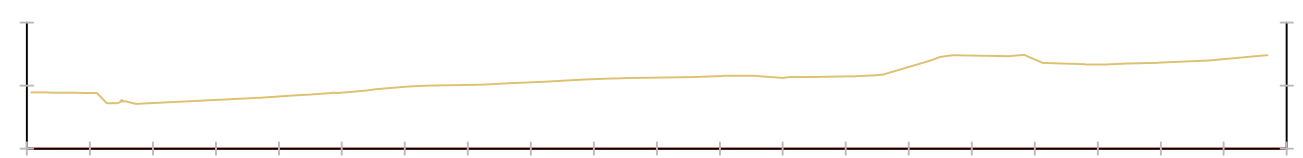


H 1/600  
V 1/600

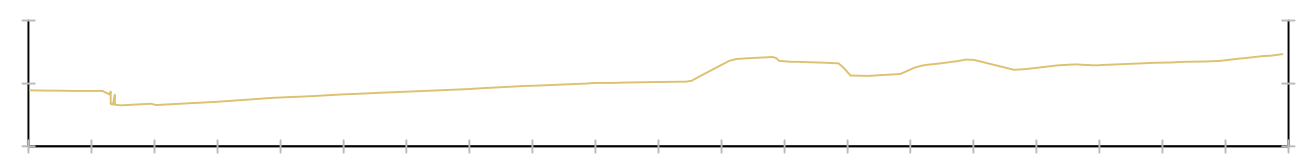
PROXECTO: PROXECTO DE URBANIZACIÓN DA FASE C DO PARQUE DE ACTIVIDADES ECONÓMICAS DE ARTEIXO, A CORUÑA		CONSULTOR:	
TÍTULO DO PLANO: ACONDICIONAMIENTO DE PARCELAS PERFILES TRANSVERSALES. PLATAFORMA C8		DATA: SETEMBRO 2022	ESCALA: INDICADAS ORIGINAL A-3
		Nº PLANO: 4.4.3.8	FOLLA 5 DE 5



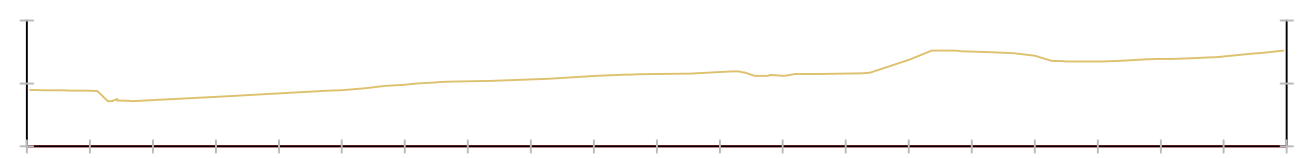
Pk=0+000



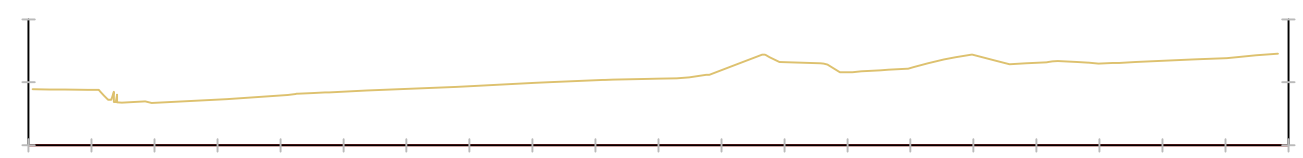
Pk=0+010



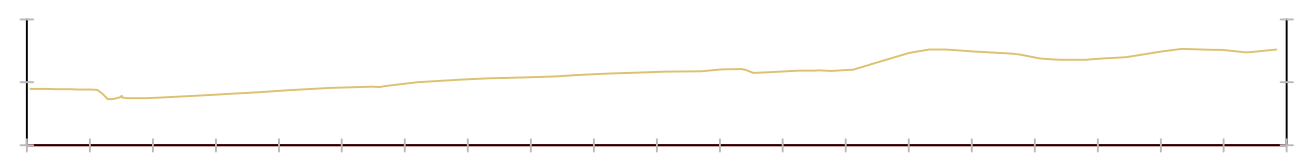
Pk=0+002



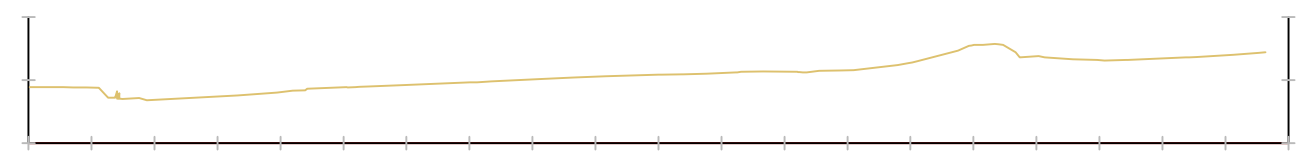
Pk=0+012



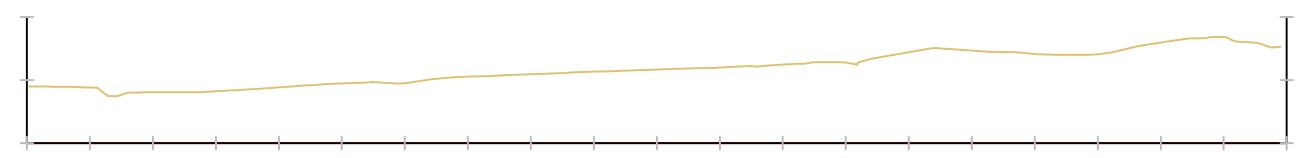
Pk=0+004



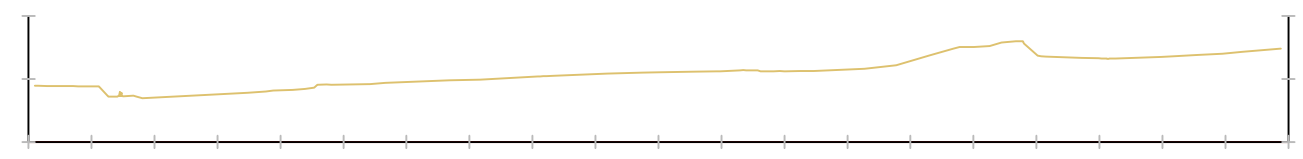
Pk=0+014



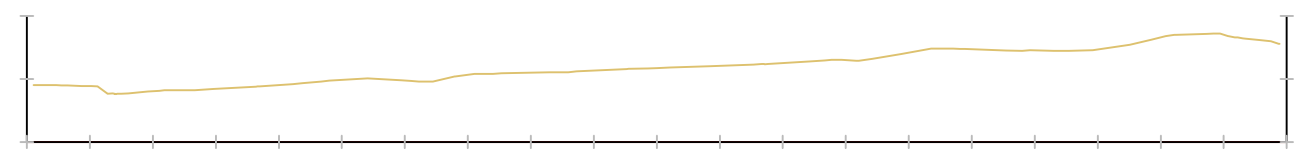
Pk=0+006



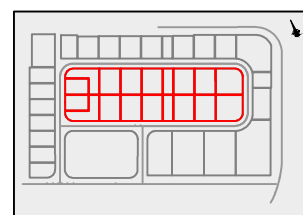
Pk=0+016



Pk=0+008

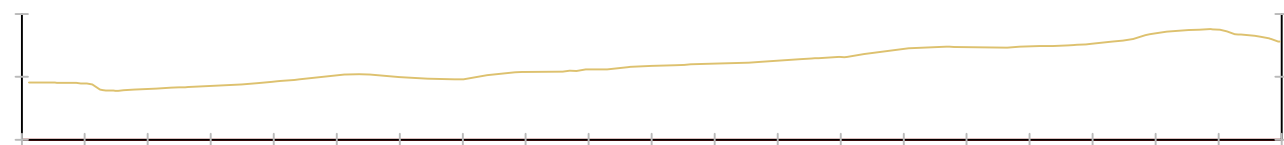


Pk=0+018

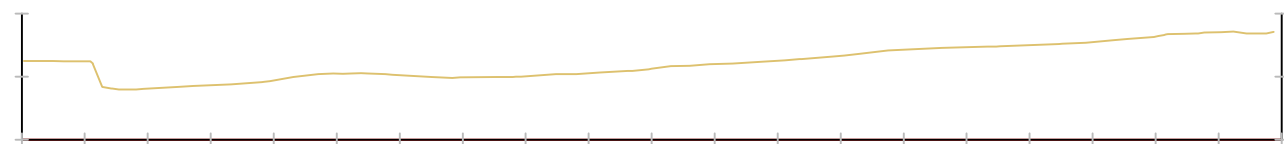


H 1/600  
V 1/600

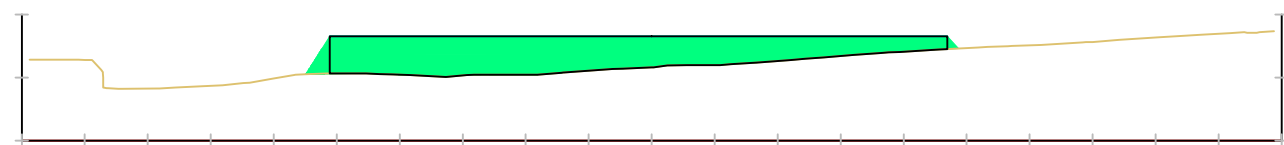
PROXECTO: PROXECTO DE URBANIZACIÓN DA FASE C DO PARQUE DE ACTIVIDADES ECONÓMICAS DE ARTEIXO, A CORUÑA		CONSULTOR: 	
TÍTULO DO PLANO: ACONDICIONAMENTO DE PARCELAS PERFILES TRANSVERSALES. PLATAFORMA C9		DATA: SETEMBRO 2022	ESCALA: INDICADAS ORIXINAL A-3
		Nº PLANO: 4.4.3.9	FOLLA 1 DE 5



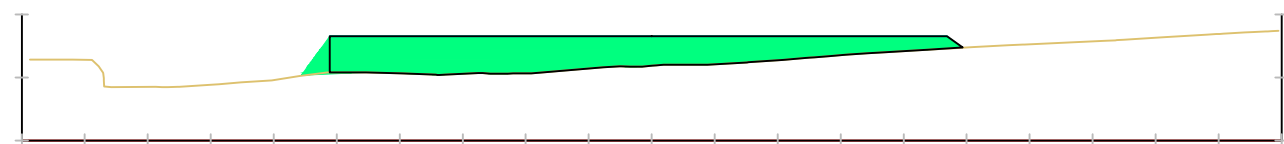
**Pk=0+020**



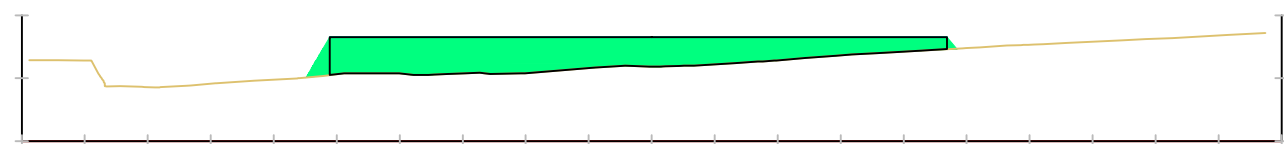
**Pk=0+022**



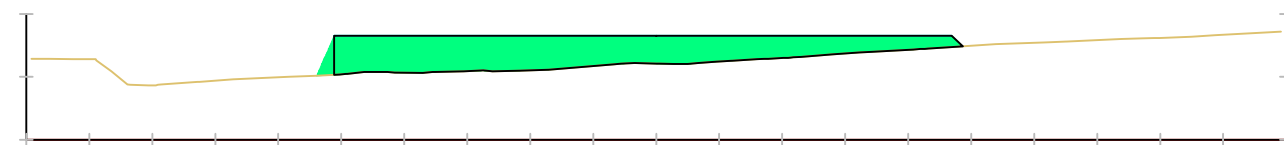
**Pk=0+024**  
S. TERRAPLÉN = 116.42 m2.



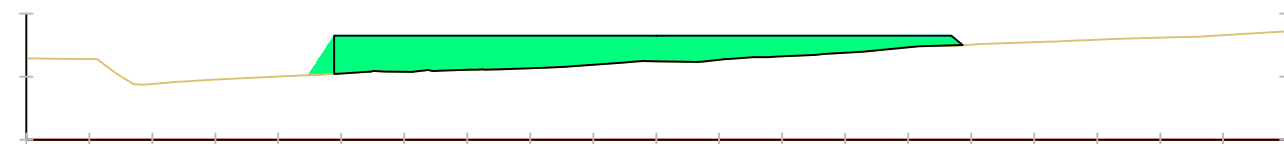
**Pk=0+026**  
S. TERRAPLÉN = 112.55 m2.



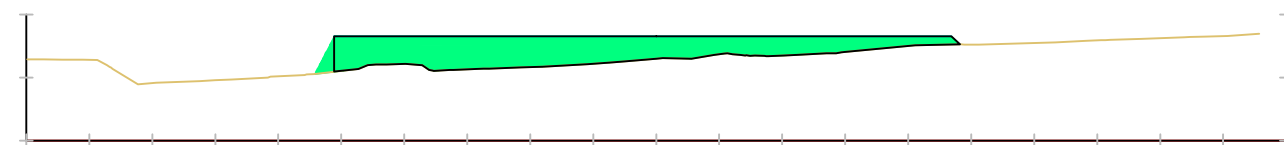
**Pk=0+028**  
S. TERRAPLÉN = 109.98 m2.



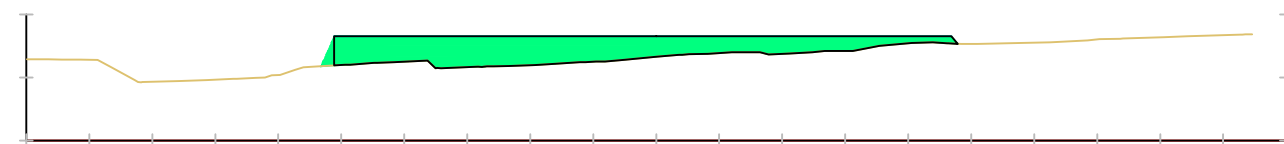
**Pk=0+030**  
S. TERRAPLÉN = 107.02 m2.



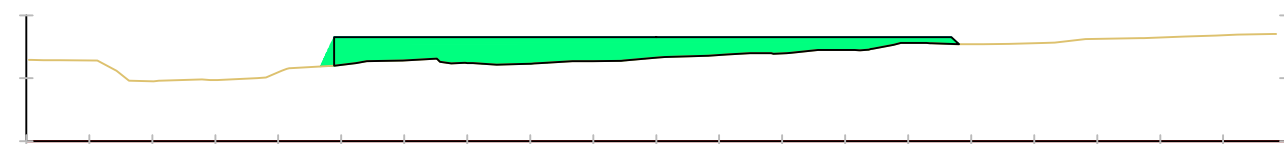
**Pk=0+032**  
S. TERRAPLÉN = 101.89 m2.



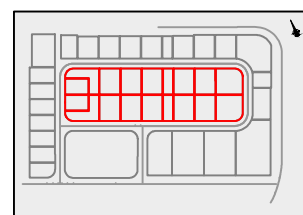
**Pk=0+034**  
S. TERRAPLÉN = 90.21 m2.



**Pk=0+036**  
S. TERRAPLÉN = 81.62 m2.

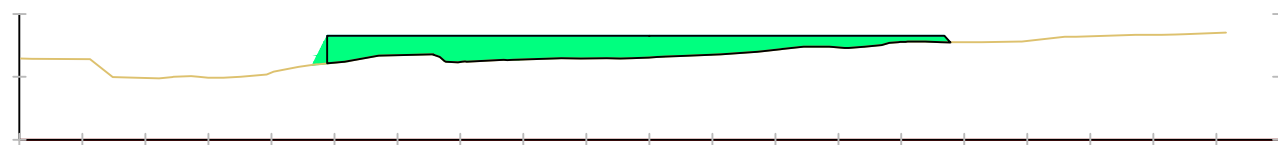


**Pk=0+038**  
S. TERRAPLÉN = 75.68 m2.

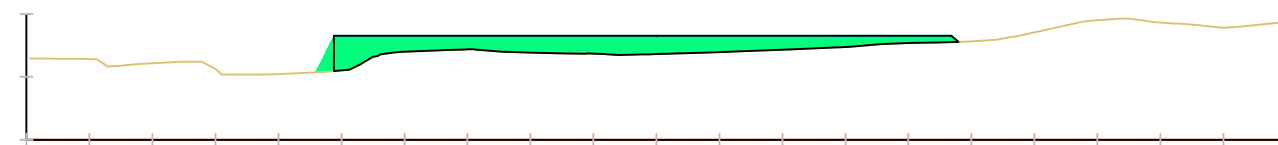


H 1/600  
V 1/600

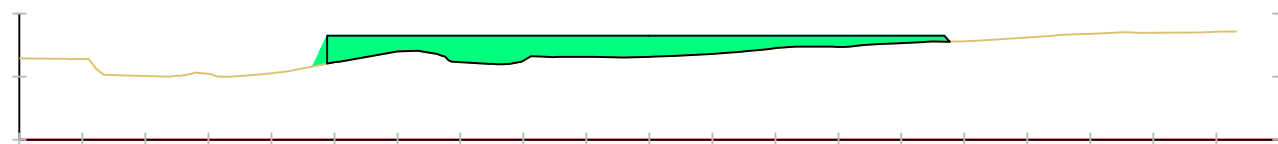
PROXECTO: PROXECTO DE URBANIZACIÓN DA FASE C DO PARQUE DE ACTIVIDADES ECONÓMICAS DE ARTEIXO, A CORUÑA		CONSULTOR:	
TÍTULO DO PLANO: ACONDICIONAMENTO DE PARCELAS PERFILES TRANSVERSALES. PLATAFORMA C9		DATA: SETEMBRO 2022	ESCALA: INDICADAS ORIGINAL A3
		Nº PLANO: 4.4.3.9	FOLLA 2 DE 5



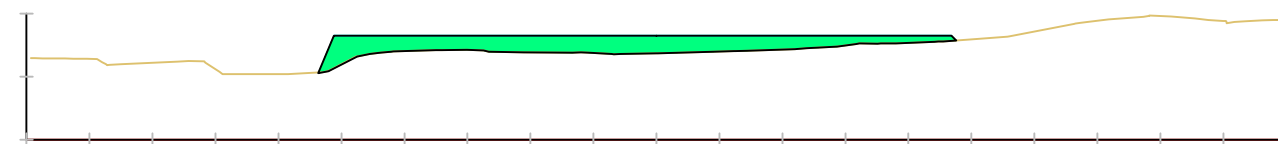
**Pk=0+040**  
S. TERRAPLÉN = 71.56 m2.



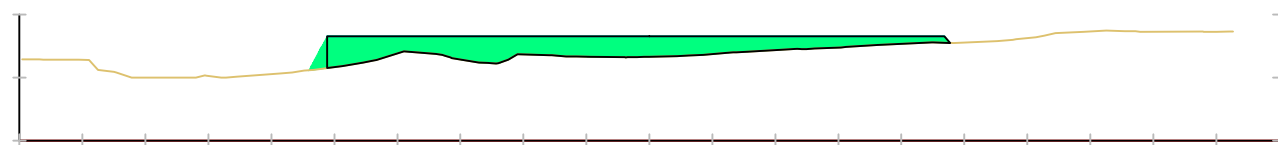
**Pk=0+050**  
S. TERRAPLÉN = 60.74 m2.



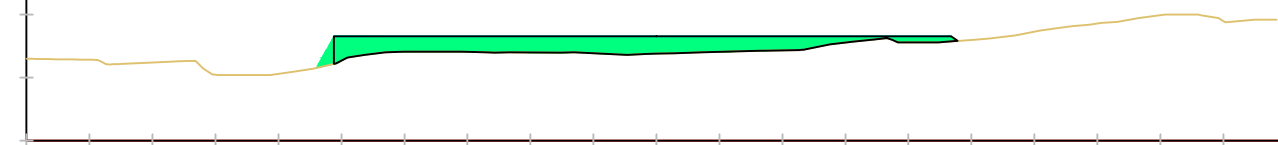
**Pk=0+042**  
S. TERRAPLÉN = 69.32 m2.



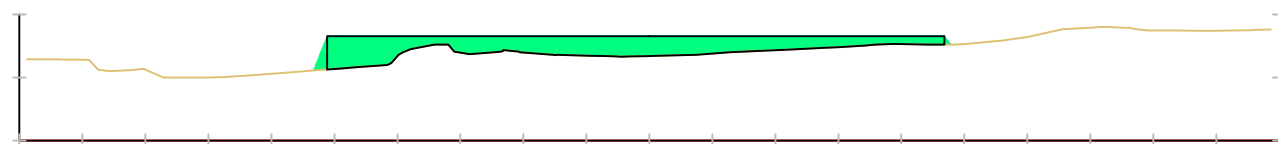
**Pk=0+052**  
S. TERRAPLÉN = 57.53 m2.



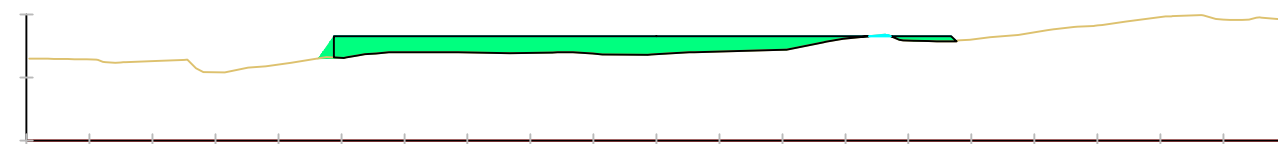
**Pk=0+044**  
S. TERRAPLÉN = 67.91 m2.



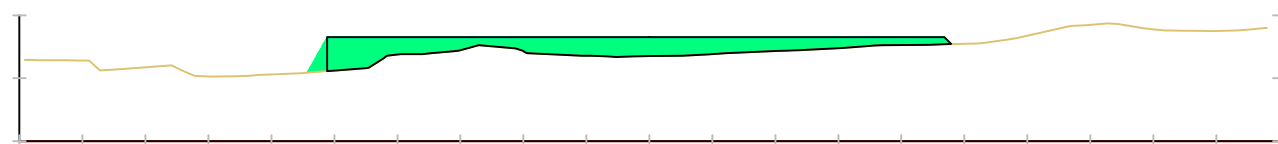
**Pk=0+054**  
S. TERRAPLÉN = 54.13 m2.



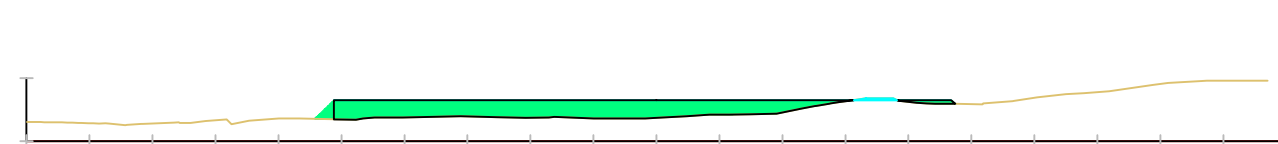
**Pk=0+046**  
S. TERRAPLÉN = 64.03 m2.



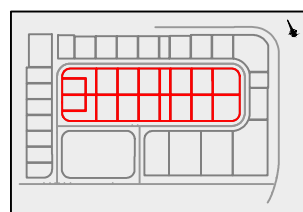
**Pk=0+056**  
S. TERRAPLÉN = 51.96 m2.  
S. DESMONTE = 0.11 m2.



**Pk=0+048**  
S. TERRAPLÉN = 61.51 m2.



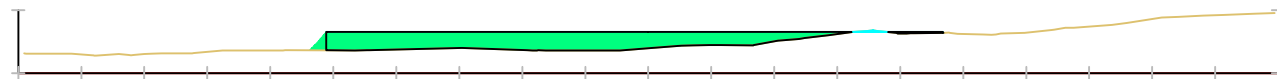
**Pk=0+058**  
S. TERRAPLÉN = 51.31 m2.  
S. DESMONTE = 0.36 m2.



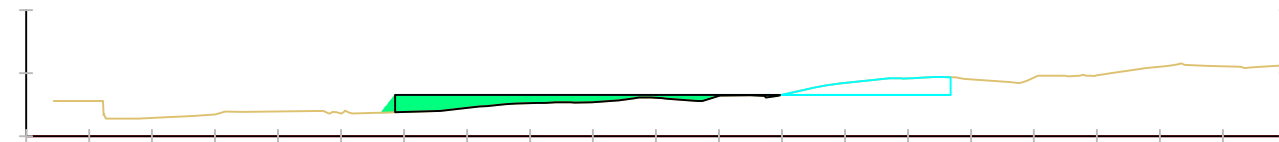
H 1/600  
V 1/600

PROXECTO: PROXECTO DE URBANIZACIÓN DA FASE C DO PARQUE DE ACTIVIDADES ECONÓMICAS DE ARTEIXO, A CORUÑA		CONSULTOR:	
TÍTULO DO PLANO: ACONDICIONAMENTO DE PARCELAS PERFILES TRANSVERSALES. PLATAFORMA C9		DATA: SETEMBRO 2022	ESCALA: INDICADAS ORIGINAL A3
		Nº PLANO: 4.4.3.9	FOLLA 3 DE 5






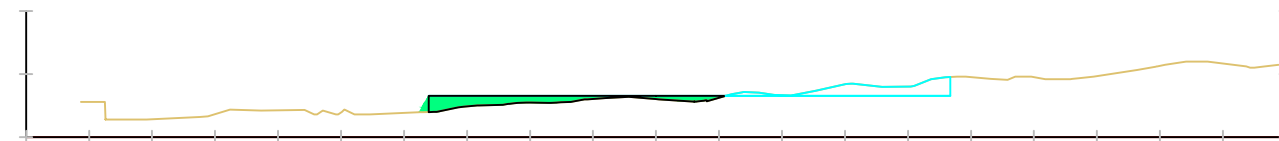
**Pk=0+060**  
 S. TERRAPLÉN = 49.30 m2.  
 S. DESMONTE = 0.15 m2.



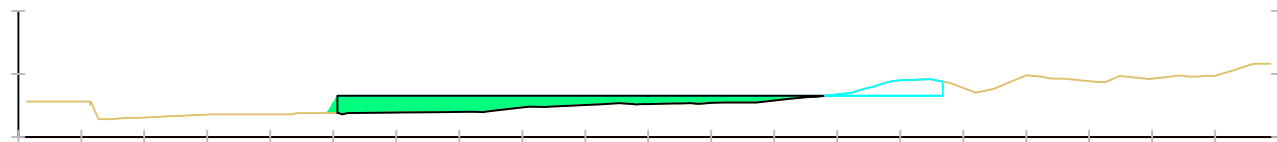
**Pk=0+070**  
 S. TERRAPLÉN = 17.91 m2.  
 S. DESMONTE = 13.42 m2.



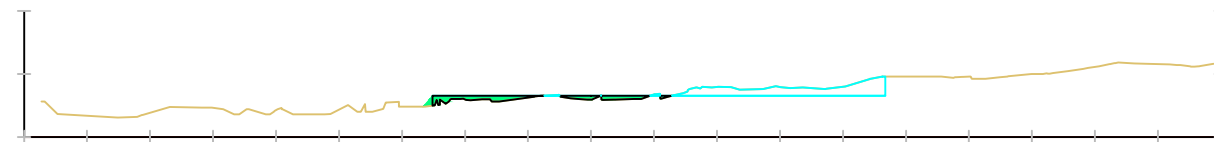
**Pk=0+062**  
 S. TERRAPLÉN = 41.93 m2.  
 S. DESMONTE = 3.36 m2.



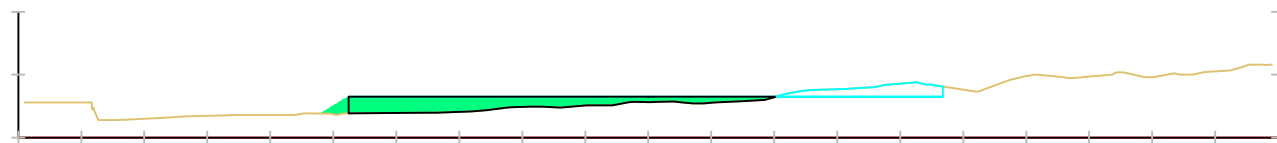
**Pk=0+072**  
 S. TERRAPLÉN = 11.65 m2.  
 S. DESMONTE = 10.84 m2.



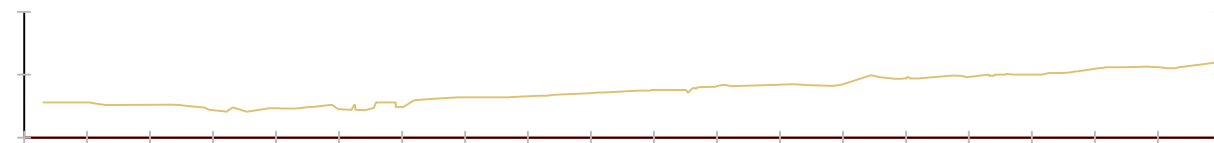
**Pk=0+064**  
 S. TERRAPLÉN = 32.78 m2.  
 S. DESMONTE = 7.49 m2.



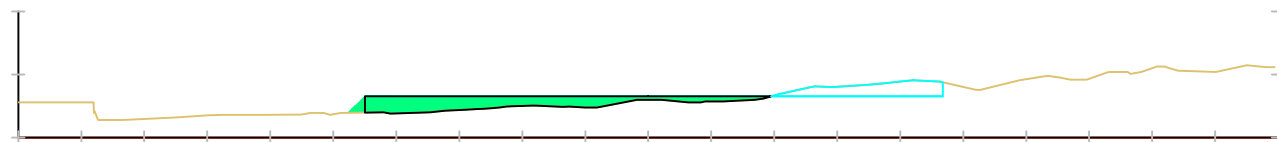
**Pk=0+074**  
 S. TERRAPLÉN = 4.65 m2.  
 S. DESMONTE = 11.77 m2.



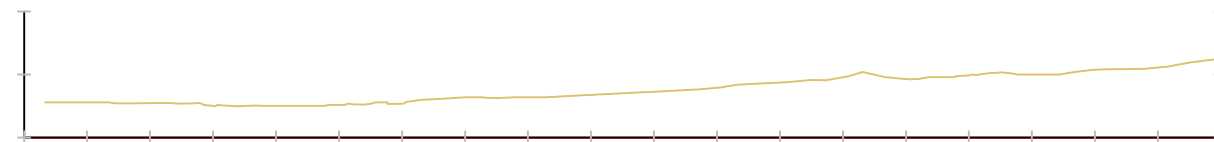
**Pk=0+066**  
 S. TERRAPLÉN = 27.43 m2.  
 S. DESMONTE = 9.20 m2.



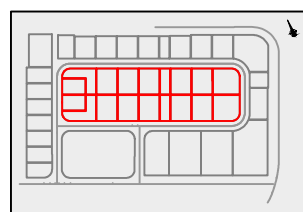
**Pk=0+076**



**Pk=0+068**  
 S. TERRAPLÉN = 24.16 m2.  
 S. DESMONTE = 11.75 m2.



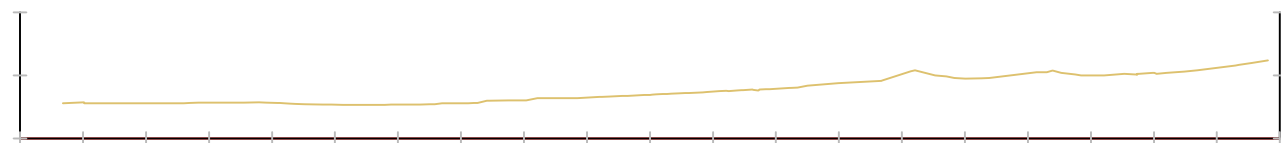
**Pk=0+078**



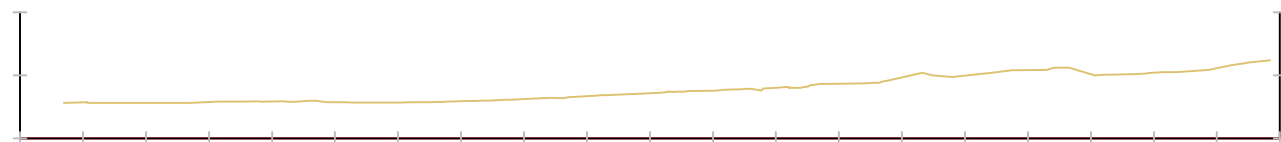
H 1/600  
 V 1/600

PROXECTO: PROXECTO DE URBANIZACIÓN DA FASE C DO PARQUE DE ACTIVIDADES ECONÓMICAS DE ARTEIXO, A CORUÑA		CONSULTOR:	
TÍTULO DO PLANO: ACONDICIONAMENTO DE PARCELAS PERFILES TRANSVERSALES. PLATAFORMA C9		DATA: SETEMBRO 2022	ESCALA: INDICADAS ORIGINAL A-3
		Nº PLANO: 4.4.3.9	FOLLA 4 DE 5

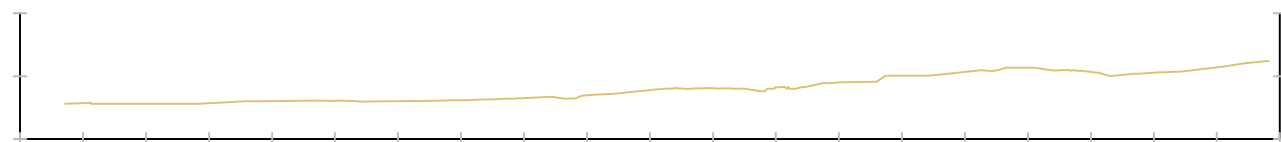




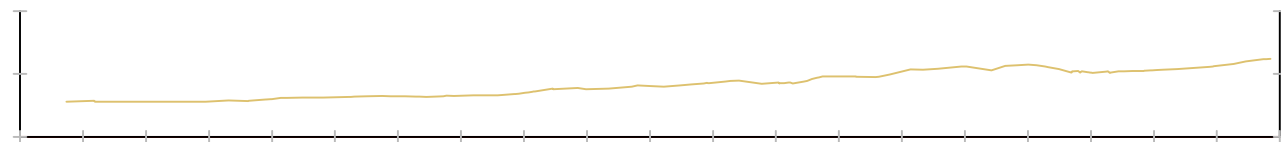
Pk=0+080



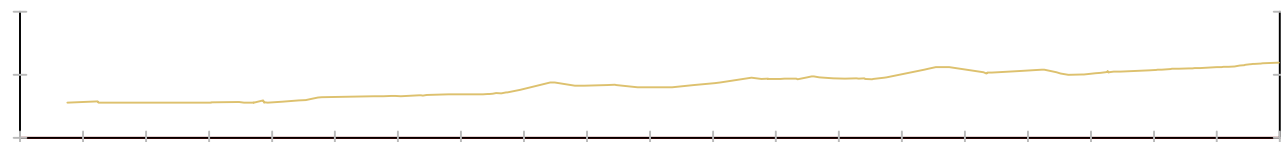
Pk=0+082



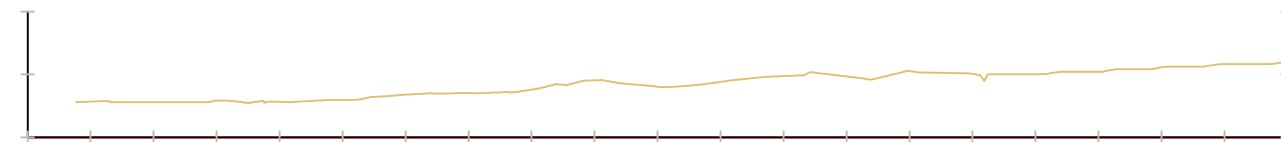
Pk=0+084



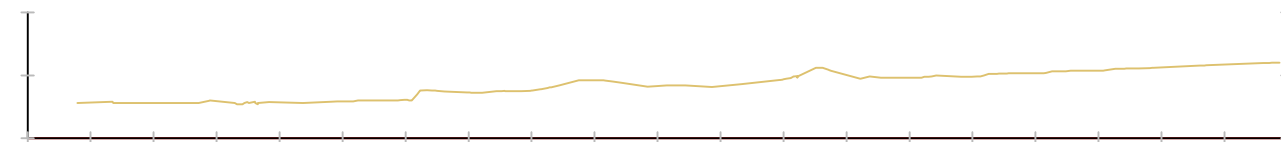
Pk=0+086



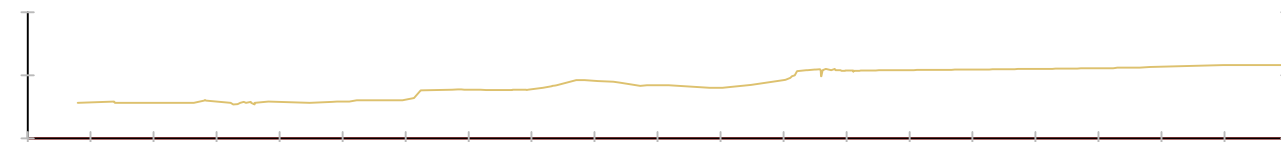
Pk=0+088



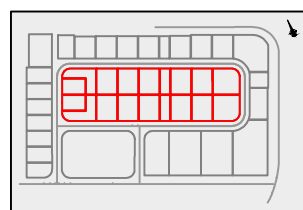
Pk=0+090





Pk=0+092

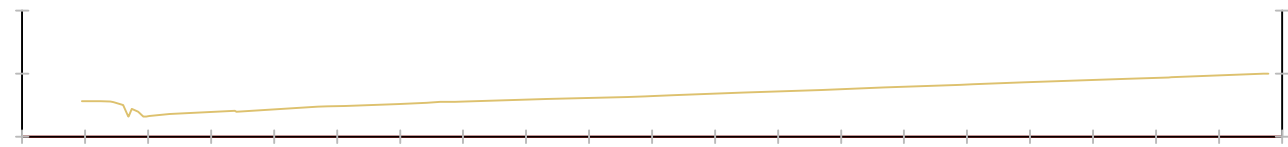


Pk=0+093

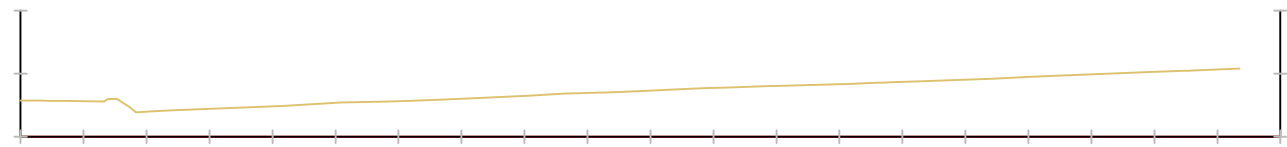


H 1/600  
V 1/600

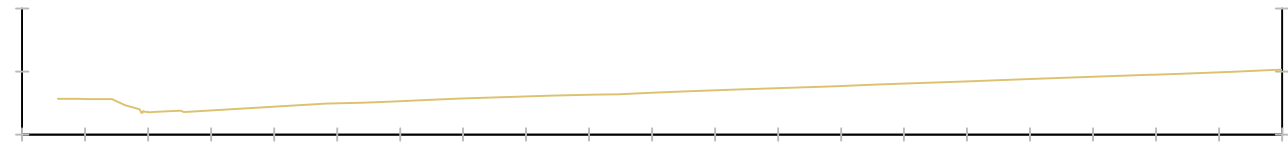
 XESTIÓN DO SOLO DE GALICIA	
PROXECTO: PROXECTO DE URBANIZACIÓN DA FASE C DO PARQUE DE ACTIVIDADES ECONÓMICAS DE ARTEIXO, A CORUÑA	CONSULTOR: 
TÍTULO DO PLANO: ACONDICIONAMENTO DE PARCELAS PERFILES TRANSVERSALES. PLATAFORMA C9	DATA: SETEMBRO 2022 Nº PLANO: 4.4.3.9
ESCALA: INDICADAS ORIXINAL A-3 FOLLA 5 DE 5	



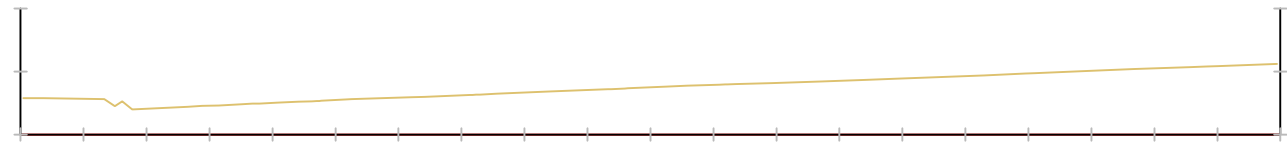
Pk=0+000



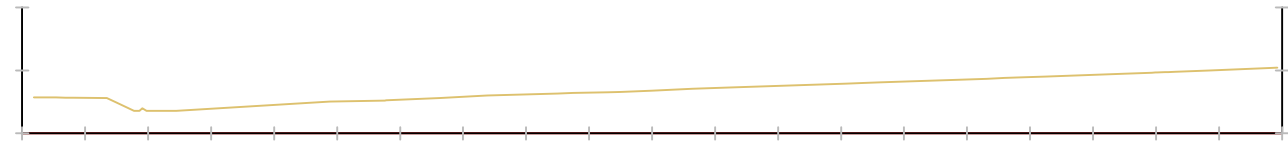
Pk=0+010



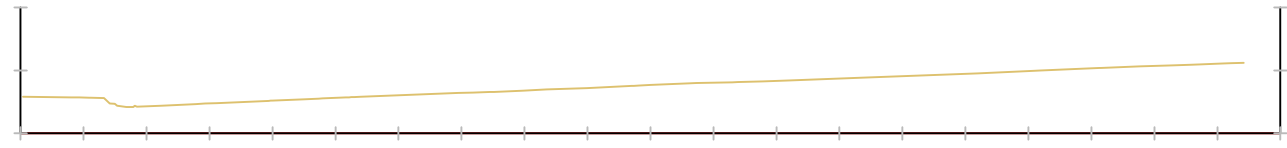
Pk=0+002



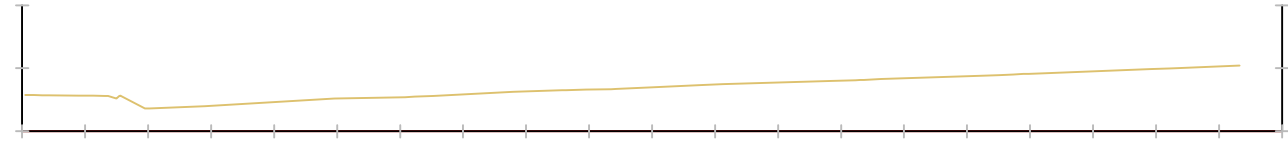
Pk=0+012



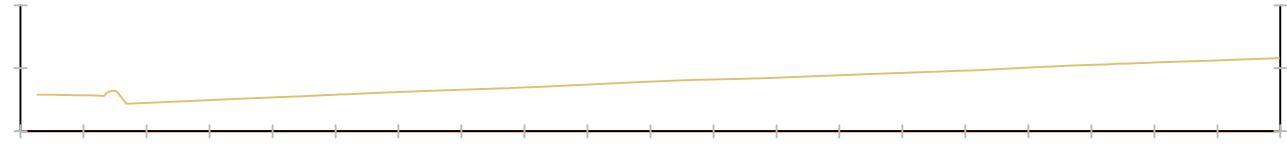
Pk=0+004



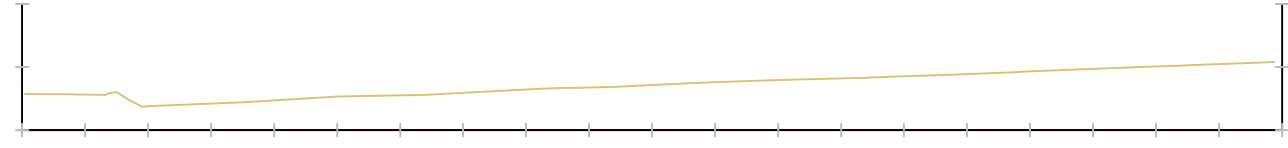
Pk=0+014



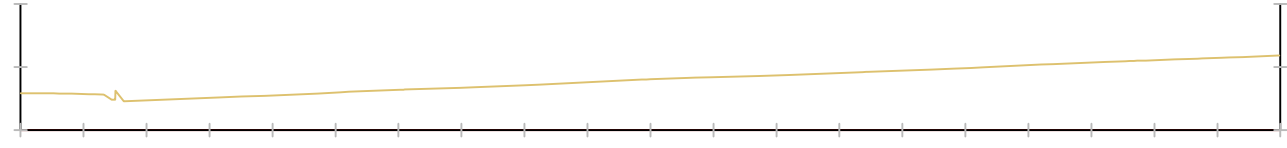
Pk=0+006



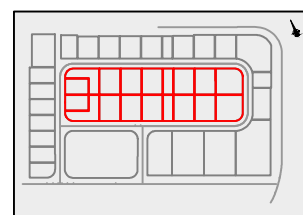
Pk=0+016



Pk=0+008

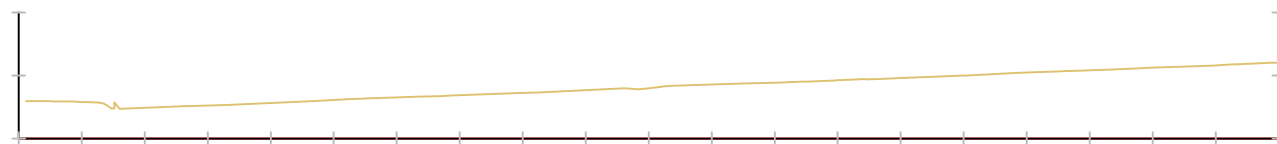


Pk=0+018

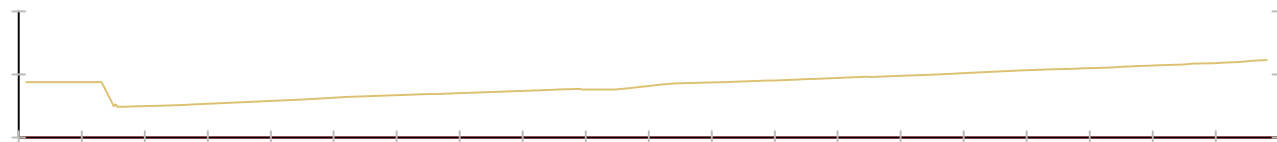


H 1/600  
V 1/600

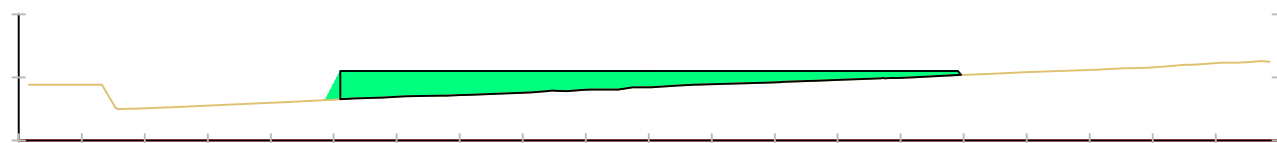
PROXECTO:	PROXECTO DE URBANIZACIÓN DA FASE C DO PARQUE DE ACTIVIDADES ECONÓMICAS DE ARTEIXO, A CORUÑA	CONSULTOR:	
TÍTULO DO PLANO:	ACONDICIONAMENTO DE PARCELAS PERFILES TRANSVERSALES. PLATAFORMA C10	DATA:	SETEMBRO 2022
		Nº PLANO:	4.4.3.10
		ESCALA:	INDICADAS ORIGINAL A-3
		FOLLA:	1 DE 5



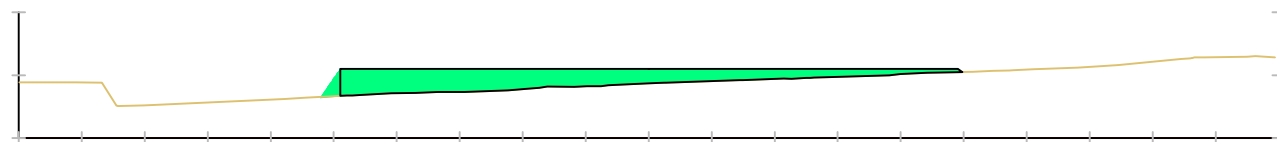
**Pk=0+020**



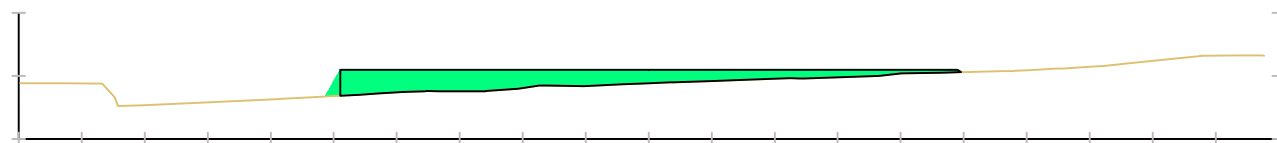
**Pk=0+022**



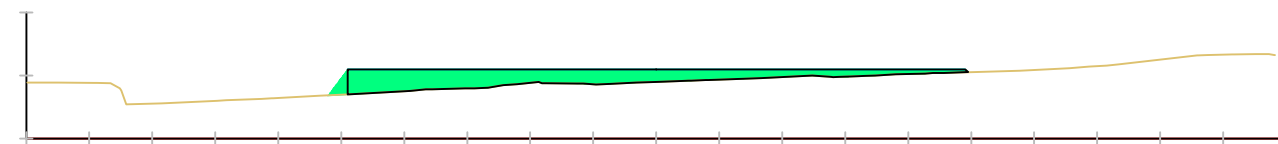
**Pk=0+024**  
S. TERRAPLÉN = 63.19 m2.



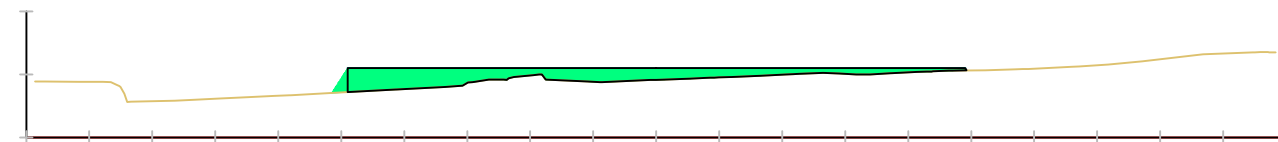
**Pk=0+026**  
S. TERRAPLÉN = 58.37 m2.



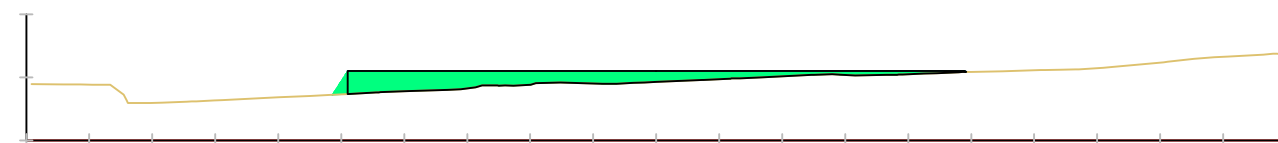
**Pk=0+028**  
S. TERRAPLÉN = 53.80 m2.



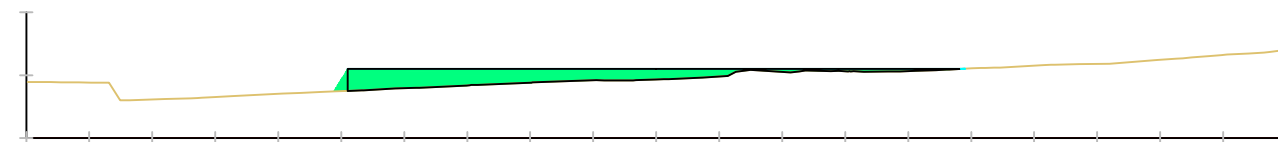
**Pk=0+030**  
S. TERRAPLÉN = 48.64 m2.



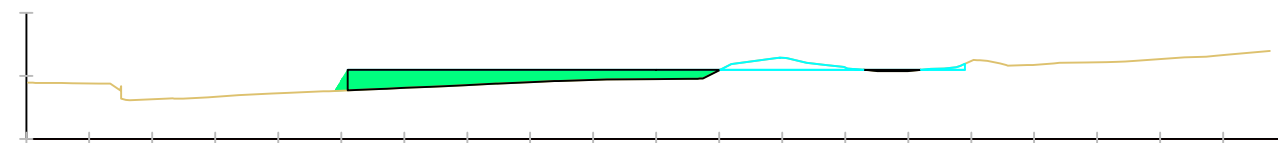
**Pk=0+032**  
S. TERRAPLÉN = 42.26 m2.



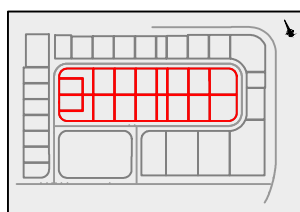
**Pk=0+034**  
S. TERRAPLÉN = 41.06 m2.



**Pk=0+036**  
S. TERRAPLÉN = 37.42 m2.  
S. DESMONTE = 0.00 m2.



**Pk=0+038**  
S. TERRAPLÉN = 30.90 m2.  
S. DESMONTE = 6.27 m2.

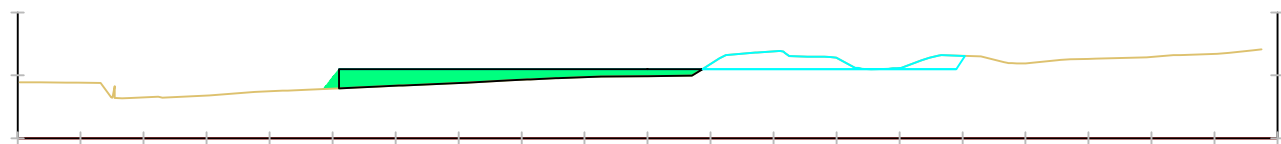


H 1/600  
V 1/600


PROXECTO: PROXECTO DE URBANIZACIÓN DA FASE C DO PARQUE DE ACTIVIDADES ECONÓMICAS DE ARTEIXO, A CORUÑA		CONSULTOR:	
TÍTULO DO PLANO: ACONDICIONAMENTO DE PARCELAS PERFILES TRANSVERSALES. PLATAFORMA C10		DATA: SETEMBRO 2022	ESCALA: INDICADAS ORIGINAL A-3
Nº PLANO: 4.4.3.10		FOLLA 2 DE 5	



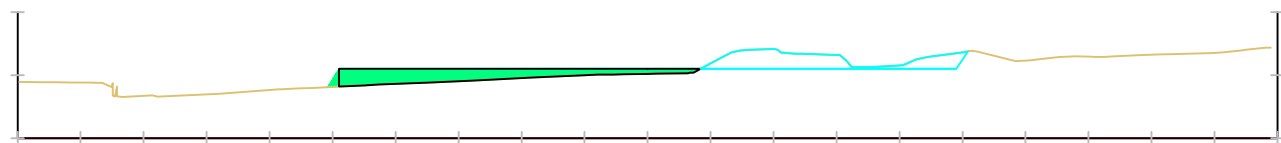




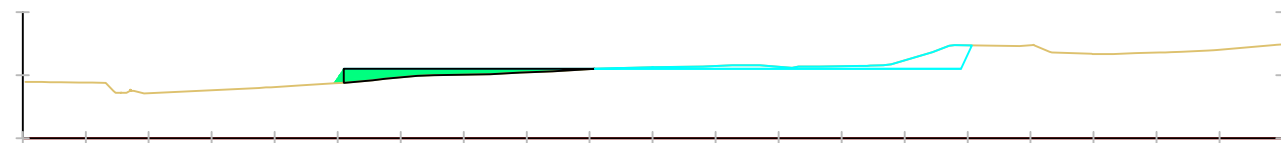
**Pk=0+040**  
S. TERRAPLÉN = 26.14 m2.  
S. DESMONTE = 15.46 m2.




**Pk=0+049**  
S. TERRAPLÉN = 10.22 m2.  
S. DESMONTE = 10.04 m2.




**Pk=0+042**  
S. TERRAPLÉN = 22.10 m2.  
S. DESMONTE = 18.23 m2.



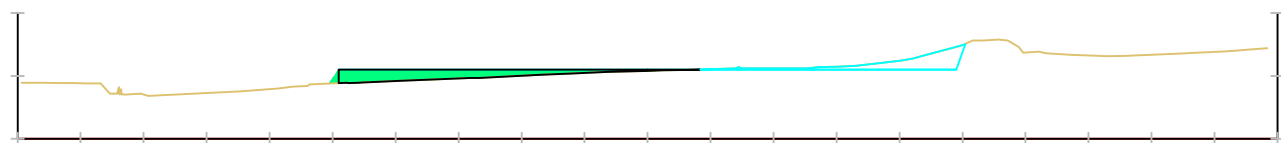
**Pk=0+050**  
S. TERRAPLÉN = 9.40 m2.  
S. DESMONTE = 11.15 m2.




**Pk=0+044**  
S. TERRAPLÉN = 18.12 m2.  
S. DESMONTE = 16.14 m2.



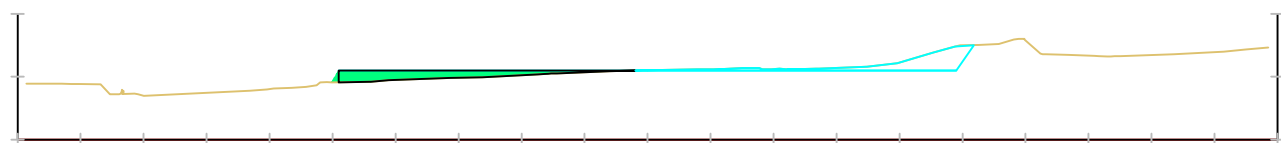
**Pk=0+052**  
S. TERRAPLÉN = 8.36 m2.  
S. DESMONTE = 15.11 m2.




**Pk=0+046**  
S. TERRAPLÉN = 14.49 m2.  
S. DESMONTE = 8.73 m2.



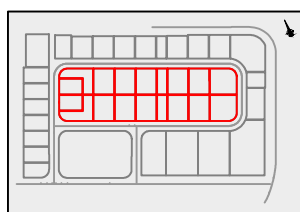
**Pk=0+054**  
S. TERRAPLÉN = 7.63 m2.  
S. DESMONTE = 20.32 m2.



**Pk=0+048**  
S. TERRAPLÉN = 11.22 m2.  
S. DESMONTE = 9.24 m2.



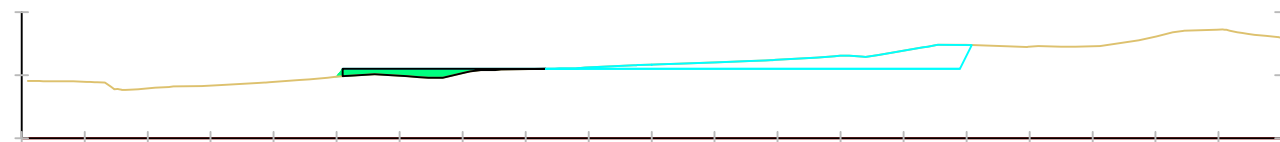
**Pk=0+056**  
S. TERRAPLÉN = 6.79 m2.  
S. DESMONTE = 24.00 m2.




H 1/600  
V 1/600

PROXECTO: PROXECTO DE URBANIZACIÓN DA FASE C DO PARQUE DE ACTIVIDADES ECONÓMICAS DE ARTEIXO, A CORUÑA		CONSULTOR:	
TÍTULO DO PLANO: ACONDICIONAMENTO DE PARCELAS PERFILES TRANSVERSALES. PLATAFORMA C10		DATA: SETEMBRO 2022	ESCALA: INDICADAS ORIGINAL A-3
		Nº PLANO: 4.4.3.10	FOLLA 3 DE 5






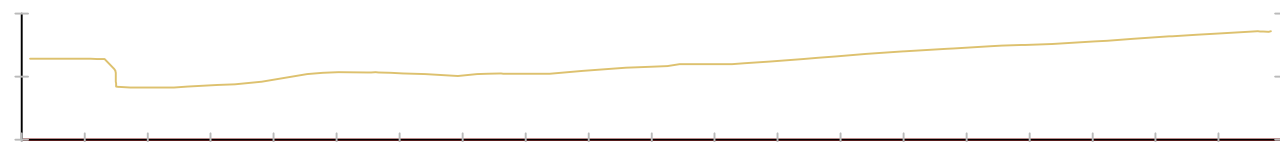
**Pk=0+058**  
 S. TERRAPLÉN = 5.86 m2.  
 S. DESMONTE = 24.14 m2.



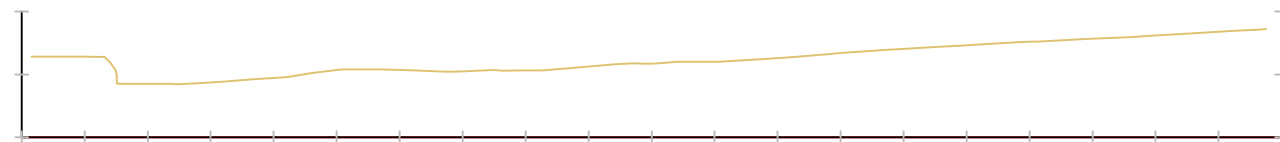
**Pk=0+060**  
 S. TERRAPLÉN = 7.26 m2.  
 S. DESMONTE = 24.45 m2.



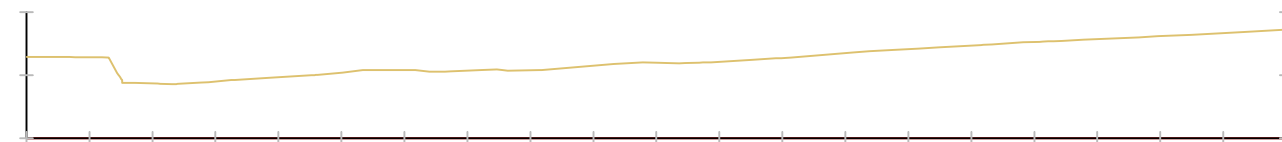
**Pk=0+062**  
 S. TERRAPLÉN = 8.43 m2.  
 S. DESMONTE = 22.88 m2.



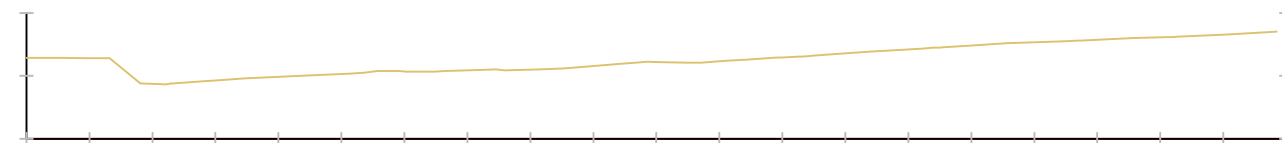
**Pk=0+064**



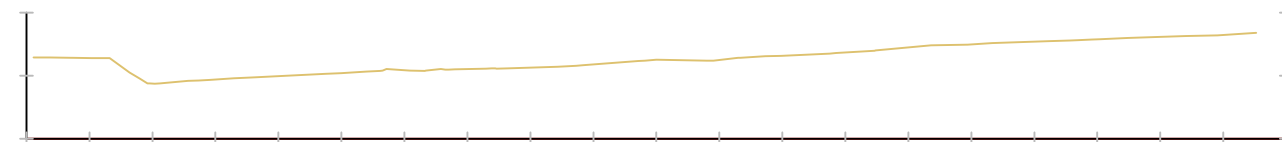
**Pk=0+066**



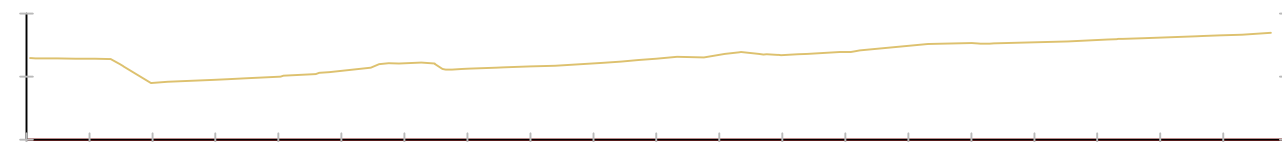
**Pk=0+068**



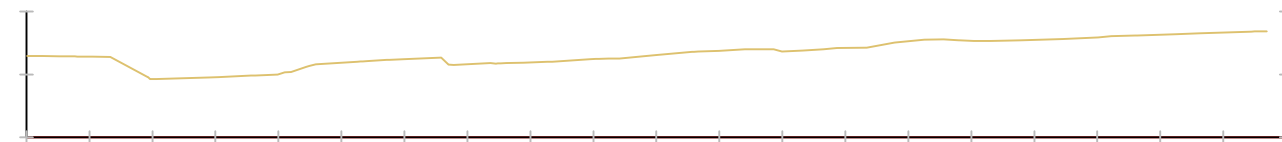
**Pk=0+070**



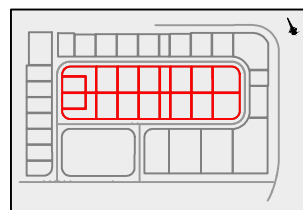
**Pk=0+072**



**Pk=0+074**



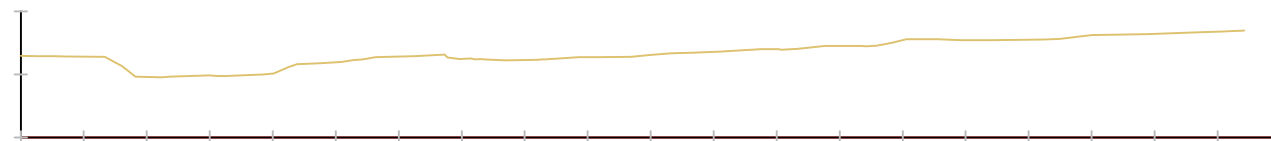
**Pk=0+076**



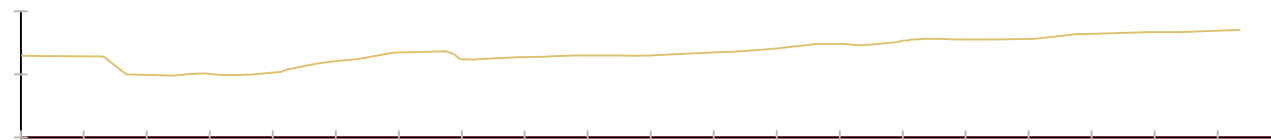
H 1/600  
 V 1/600

PROXECTO: PROXECTO DE URBANIZACIÓN DA FASE C DO PARQUE DE ACTIVIDADES ECONÓMICAS DE ARTEIXO, A CORUÑA		CONSULTOR:	
TÍTULO DO PLANO: ACONDICIONAMENTO DE PARCELAS PERFILES TRANSVERSALES. PLATAFORMA C10		DATA: SETEMBRO 2022	ESCALA: INDICADAS ORIGINAL A-3
Nº PLANO: 4.4.3.10		FOLLA 4 DE 5	

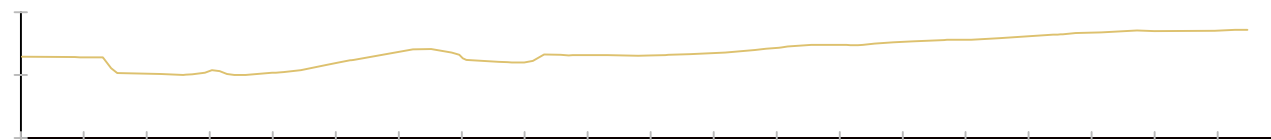




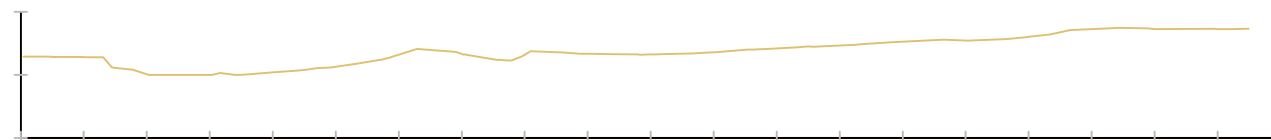
Pk=0+078



Pk=0+080



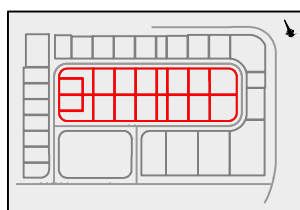
Pk=0+082






Pk=0+084

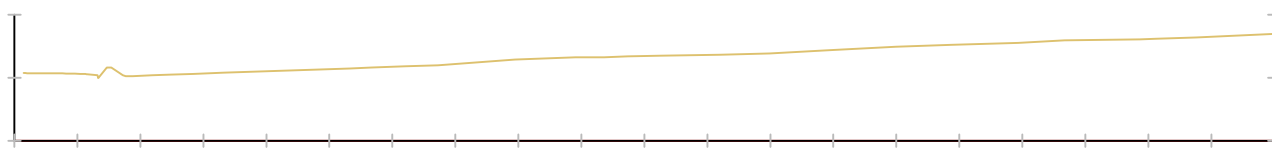


Pk=0+085

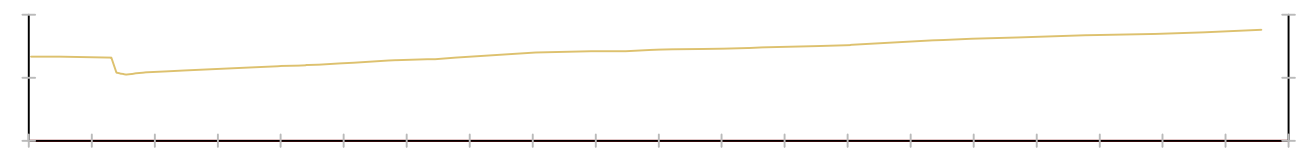


H 1/600  
V 1/600

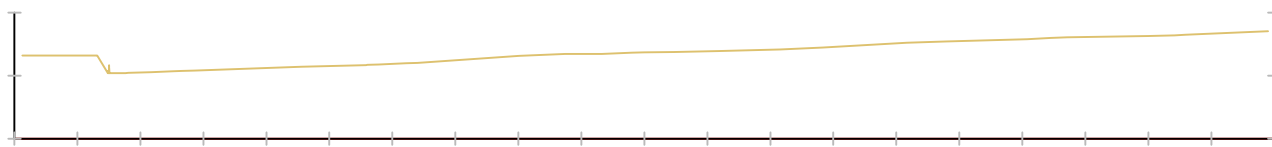
 XUNTA DE GALICIA		 XESTIÓN DO SOLO DE GALICIA	
PROXECTO: PROXECTO DE URBANIZACIÓN DA FASE C DO PARQUE DE ACTIVIDADES ECONÓMICAS DE ARTEIXO, A CORUÑA		CONSULTOR: 	
TÍTULO DO PLANO: ACONDICIONAMENTO DE PARCELAS PERFILES TRANSVERSALES. PLATAFORMA C10		DATA: SETEMBRO 2022	ESCALA: INDICADAS ORIGINAL A-3
		Nº PLANO: 4.4.3.10	FOLLA 5 DE 5



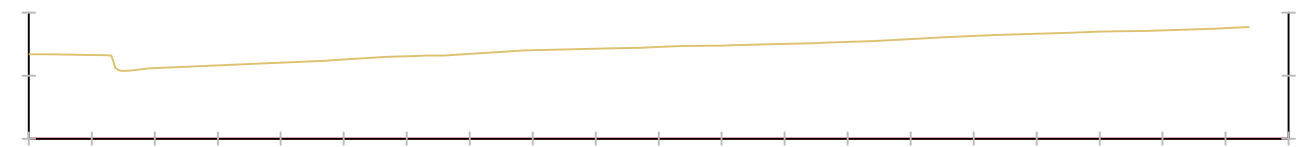
Pk=0+000



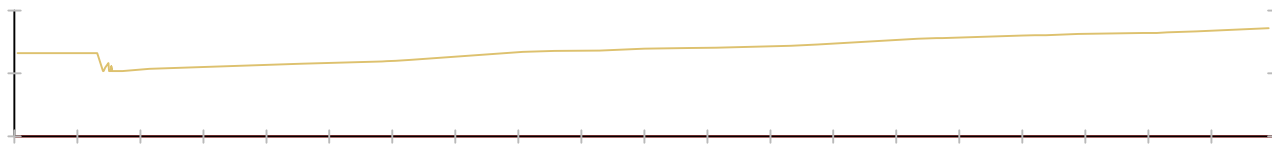
Pk=0+010



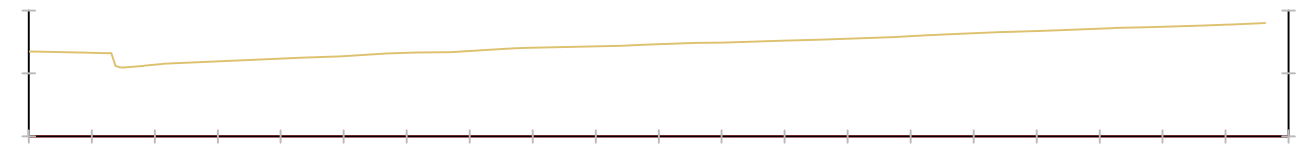
Pk=0+002



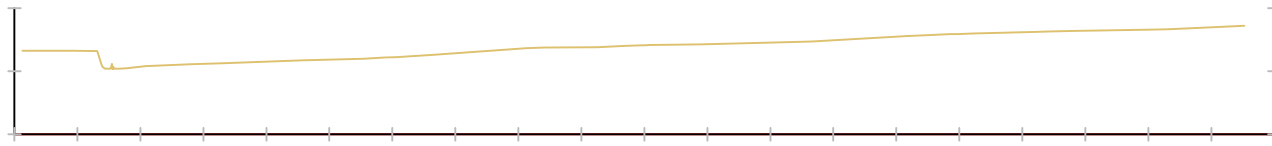
Pk=0+012



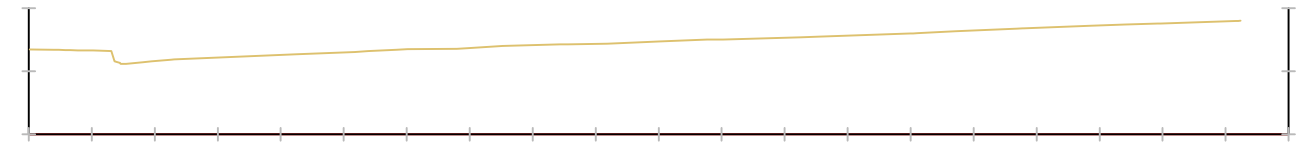
Pk=0+004



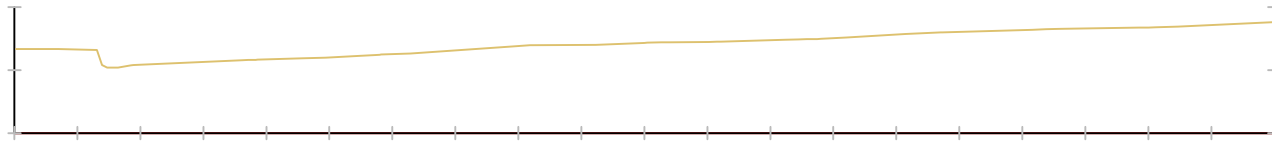
Pk=0+014



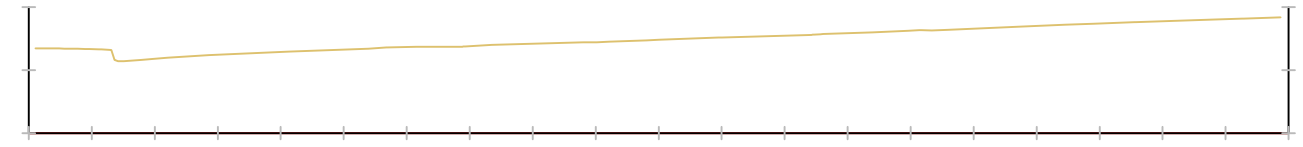
Pk=0+006



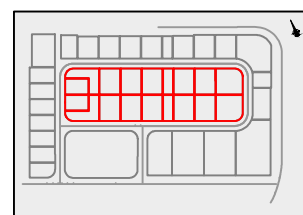
Pk=0+016



Pk=0+008

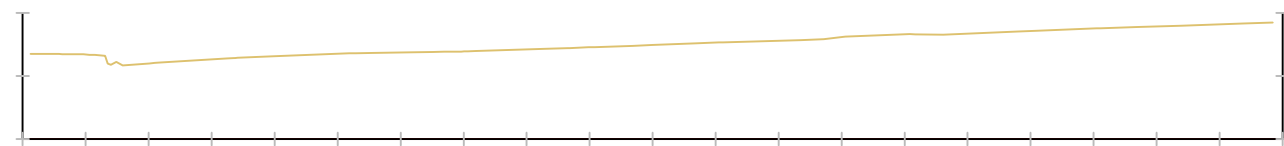


Pk=0+018

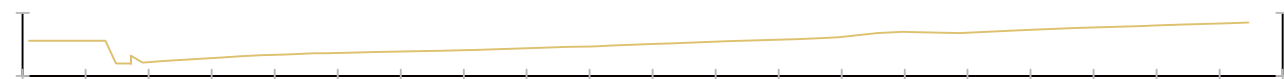


H 1/600  
V 1/600

PROXECTO: PROXECTO DE URBANIZACIÓN DA FASE C DO PARQUE DE ACTIVIDADES ECONÓMICAS DE ARTEIXO, A CORUÑA		CONSULTOR:	
TÍTULO DO PLANO: ACONDICIONAMENTO DE PARCELAS PERFILES TRANSVERSALES, PLATAFORMA C11		DATA: SETEMBRO 2022	ESCALA: INDICADAS ORIGINAL A-3
Nº PLANO: 4.4.3.11		FOLLA 1 DE 5	



**Pk=0+020**



**Pk=0+022**



**Pk=0+024**

S. TERRAPLÉN = 46.09 m2.  
S. DESMONTE = 0.04 m2.



**Pk=0+026**

S. TERRAPLÉN = 43.02 m2.  
S. DESMONTE = 0.36 m2.



**Pk=0+028**

S. TERRAPLÉN = 39.90 m2.  
S. DESMONTE = 0.38 m2.




**Pk=0+030**

S. TERRAPLÉN = 36.63 m2.  
S. DESMONTE = 0.42 m2.



**Pk=0+032**

S. TERRAPLÉN = 33.19 m2.  
S. DESMONTE = 0.69 m2.



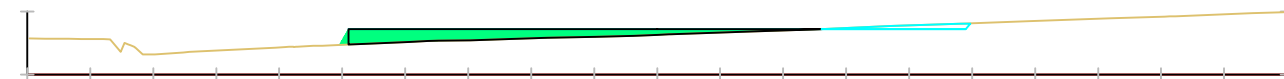
**Pk=0+034**

S. TERRAPLÉN = 29.37 m2.  
S. DESMONTE = 1.22 m2.



**Pk=0+036**

S. TERRAPLÉN = 25.74 m2.  
S. DESMONTE = 1.88 m2.



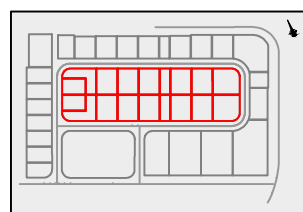
**Pk=0+038**

S. TERRAPLÉN = 22.78 m2.  
S. DESMONTE = 2.68 m2.



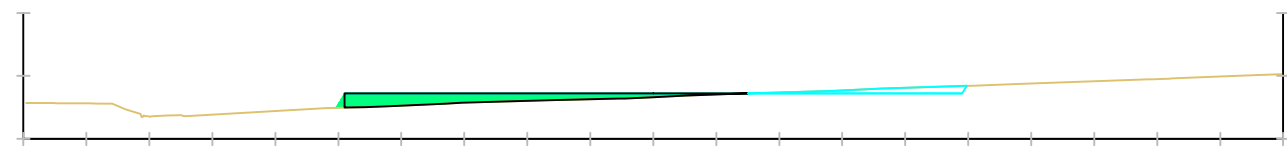
**Pk=0+040**

S. TERRAPLÉN = 20.21 m2.  
S. DESMONTE = 3.67 m2.

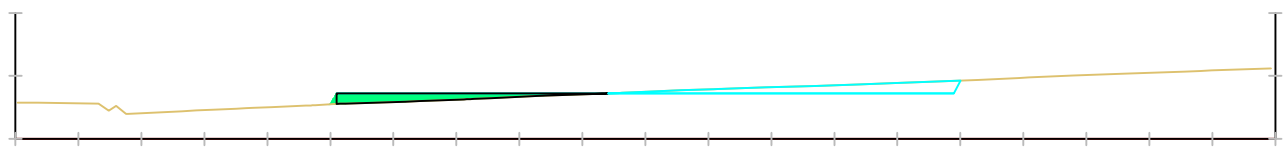


H 1/600  
V 1/600

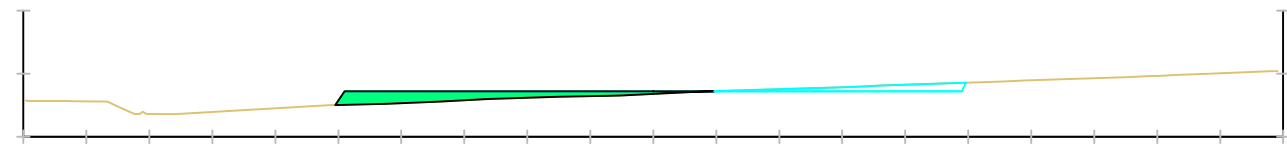
PROXECTO: PROXECTO DE URBANIZACIÓN DA FASE C DO PARQUE DE ACTIVIDADES ECONÓMICAS DE ARTEIXO, A CORUÑA		CONSULTOR:	
TÍTULO DO PLANO: ACONDICIONAMENTO DE PARCELAS PERFILES TRANSVERSALES, PLATAFORMA C11		DATA: SETEMBRO 2022	ESCALA: INDICADAS ORIGINAL A-3
Nº PLANO: 4.4.3.11		FOLLA 2 DE 5	




**Pk=0+042**  
S. TERRAPLÉN = 17.91 m2.  
S. DESMONTE = 4.93 m2.



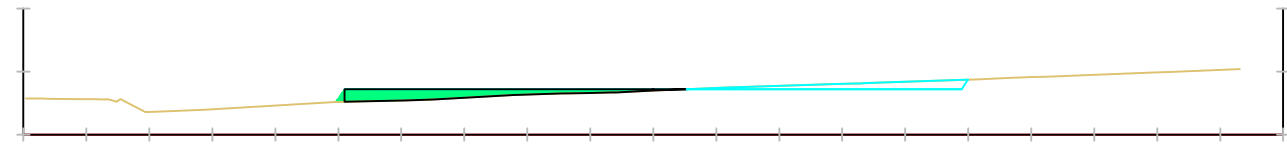
**Pk=0+052**  
S. TERRAPLÉN = 9.20 m2.  
S. DESMONTE = 14.15 m2.



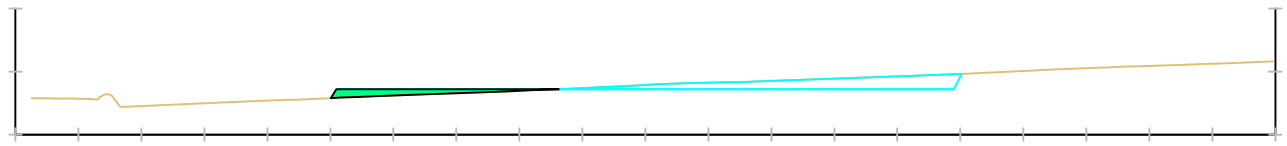
**Pk=0+044**  
S. TERRAPLÉN = 15.92 m2.  
S. DESMONTE = 6.45 m2.




**Pk=0+054**  
S. TERRAPLÉN = 7.56 m2.  
S. DESMONTE = 16.66 m2.




**Pk=0+046**  
S. TERRAPLÉN = 14.21 m2.  
S. DESMONTE = 8.19 m2.




**Pk=0+056**  
S. TERRAPLÉN = 6.08 m2.  
S. DESMONTE = 19.37 m2.



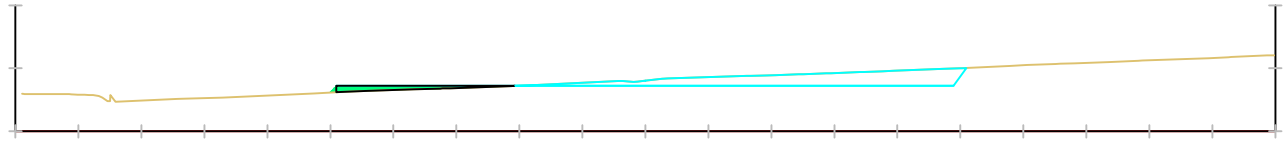
**Pk=0+048**  
S. TERRAPLÉN = 12.70 m2.  
S. DESMONTE = 10.07 m2.



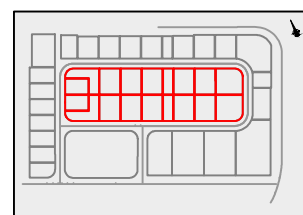
**Pk=0+058**  
S. TERRAPLÉN = 4.75 m2.  
S. DESMONTE = 22.31 m2.



**Pk=0+050**  
S. TERRAPLÉN = 11.08 m2.  
S. DESMONTE = 11.98 m2.




**Pk=0+060**  
S. TERRAPLÉN = 3.55 m2.  
S. DESMONTE = 24.99 m2.

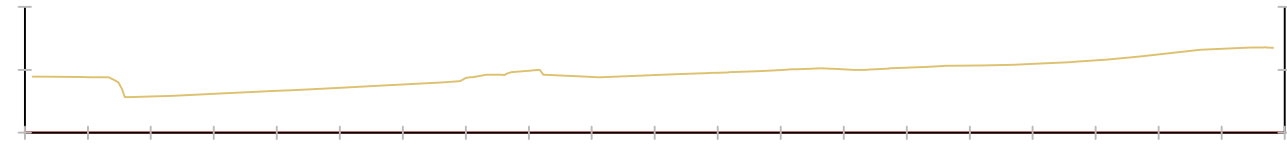


H 1/600  
V 1/600

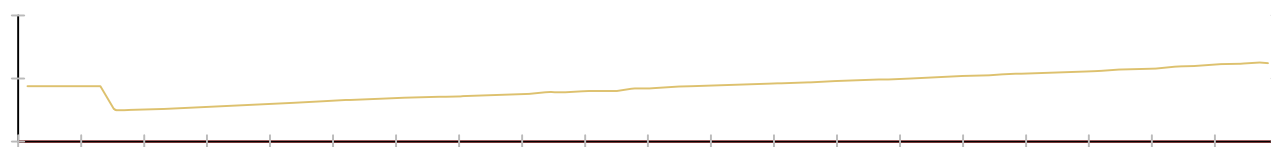
PROXECTO: PROXECTO DE URBANIZACIÓN DA FASE C DO PARQUE DE ACTIVIDADES ECONÓMICAS DE ARTEIXO, A CORUÑA		CONSULTOR:	
TÍTULO DO PLANO: ACONDICIONAMENTO DE PARCELAS PERFILES TRANSVERSALES, PLATAFORMA C11		DATA: SETEMBRO 2022 Nº PLANO: 4.4.3.11	ESCALA: INDICADAS ORIGINAL A-3 FOLLA 3 DE 5



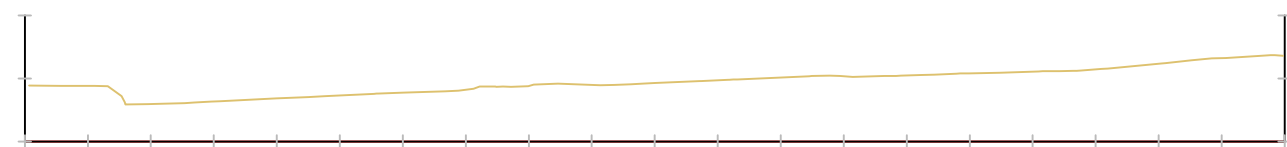
**Pk=0+062**  
 S. TERRAPLÉN = 2.50 m2.  
 S. DESMONTE = 27.12 m2.



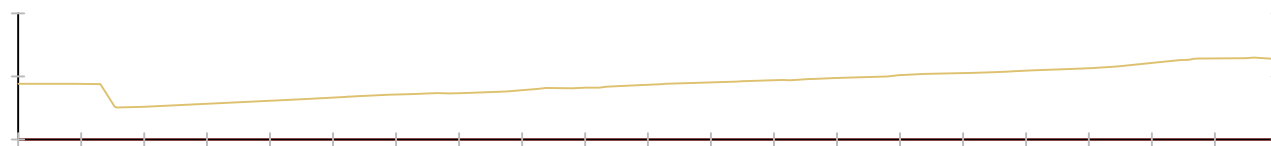
**Pk=0+072**



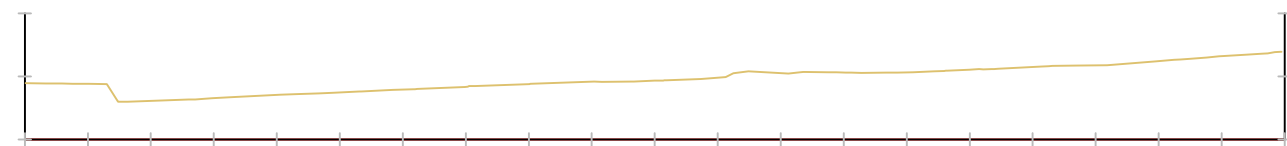
**Pk=0+064**



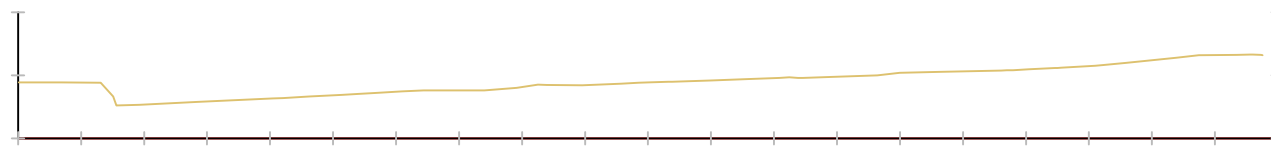
**Pk=0+074**



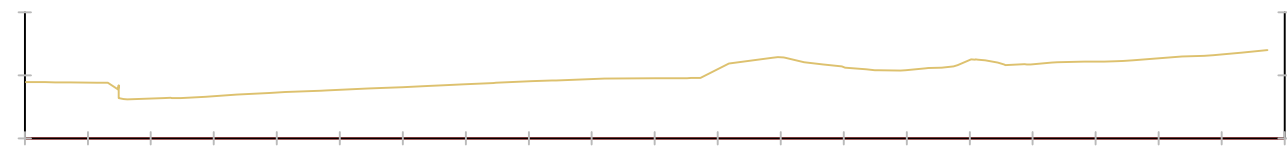
**Pk=0+066**



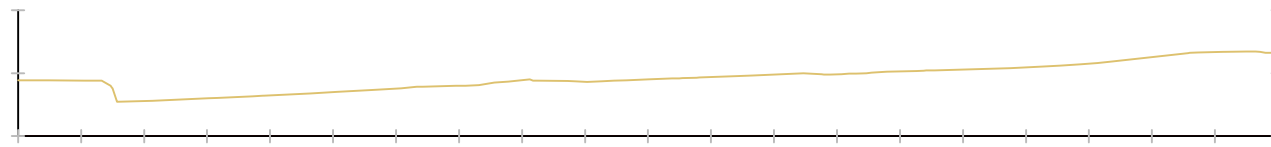
**Pk=0+076**



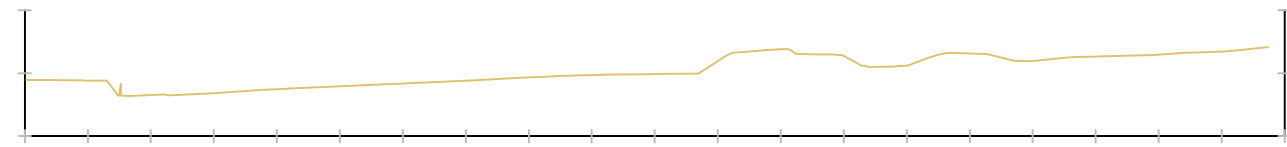
**Pk=0+068**



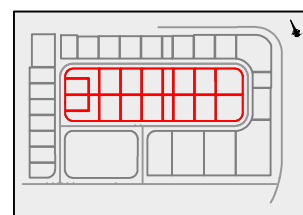
**Pk=0+078**



**Pk=0+070**



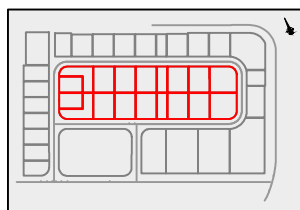
**Pk=0+080**



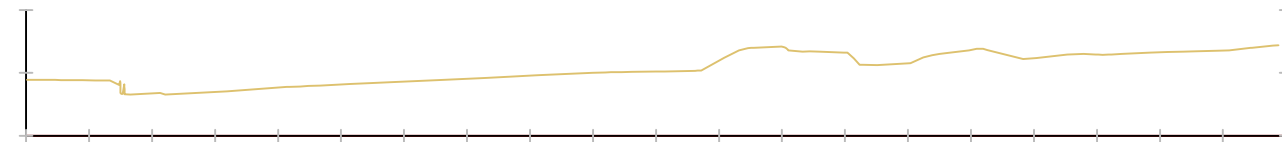
H 1/600  
 V 1/600

PROXECTO: PROXECTO DE URBANIZACIÓN DA FASE C DO PARQUE DE ACTIVIDADES ECONÓMICAS DE ARTEIXO, A CORUÑA		CONSULTOR:	
TÍTULO DO PLANO: ACONDICIONAMENTO DE PARCELAS PERFILES TRANSVERSALES, PLATAFORMA C11		DATA: SETEMBRO 2022	ESCALA: INDICADAS ORIGINAL A-3
Nº PLANO: 4.4.3.11		FOLLA 4 DE 5	

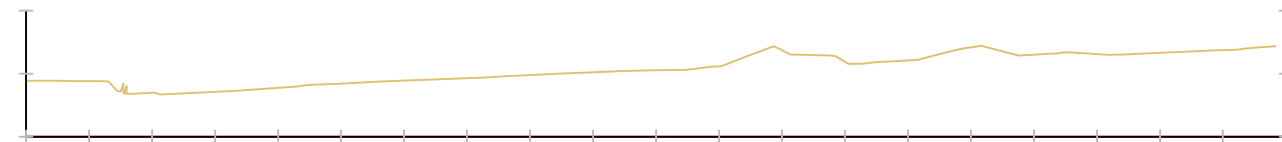




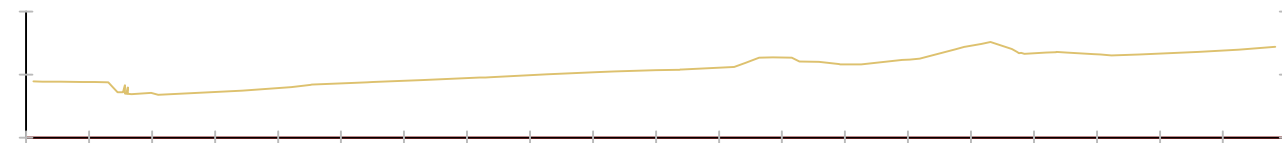
H 1/600  
V 1/600






Pk=0+082



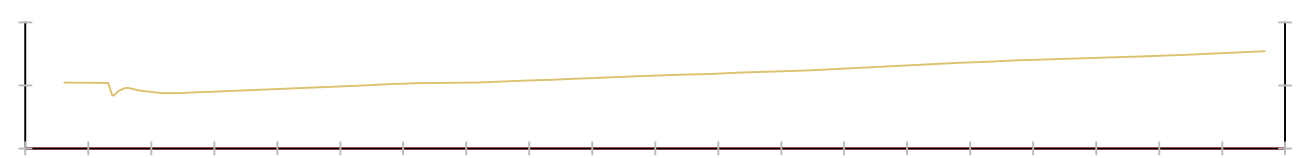
Pk=0+084



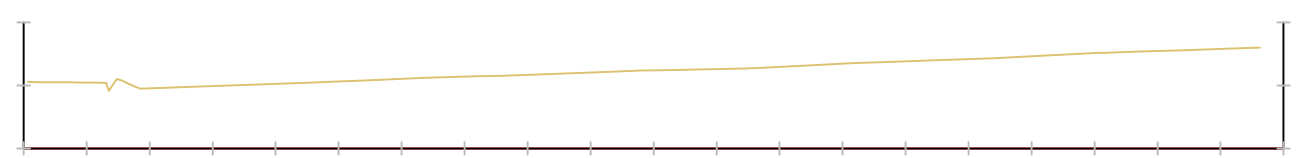
Pk=0+085

 	
PROXECTO: PROXECTO DE URBANIZACIÓN DA FASE C DO PARQUE DE ACTIVIDADES ECONÓMICAS DE ARTEIXO, A CORUÑA	CONSULTOR: 
TÍTULO DO PLANO: ACONDICIONAMENTO DE PARCELAS PERFILES TRANSVERSALES. PLATAFORMA C11	DATA: SETEMBRO 2022 Nº PLANO: 4.4.3.11
ESCALA: INDICADAS ORIXINAL A-3 FOLLA 5 DE 5	

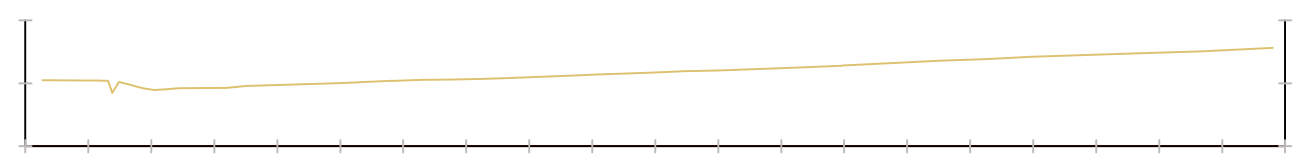




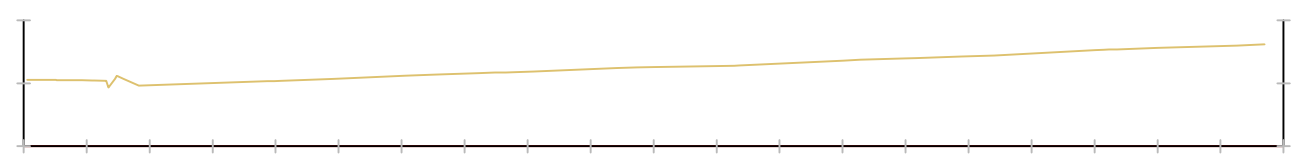
Pk=0+000



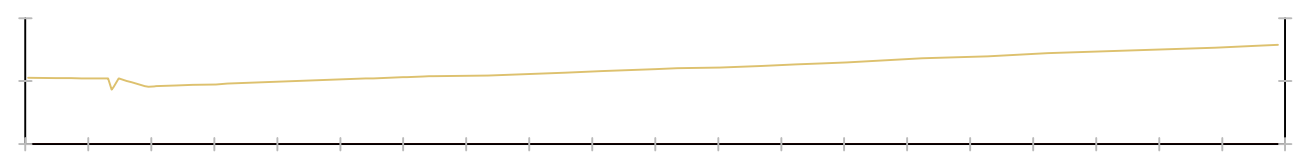
Pk=0+010



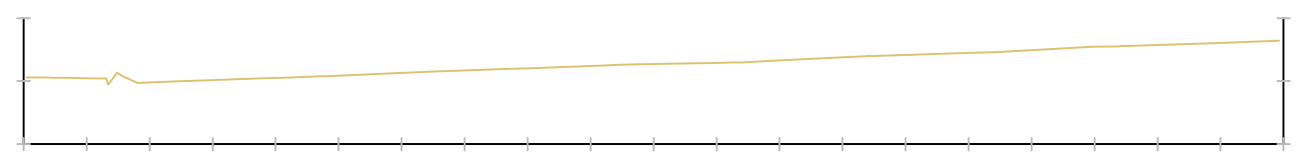
Pk=0+002



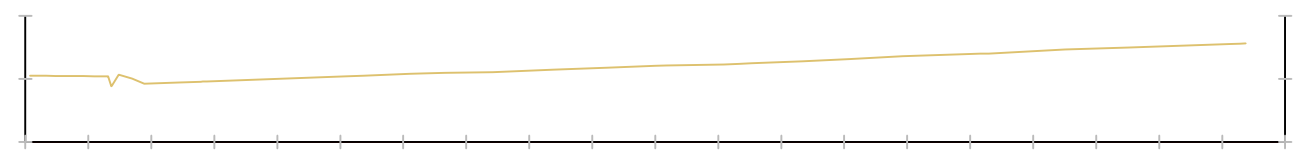
Pk=0+012



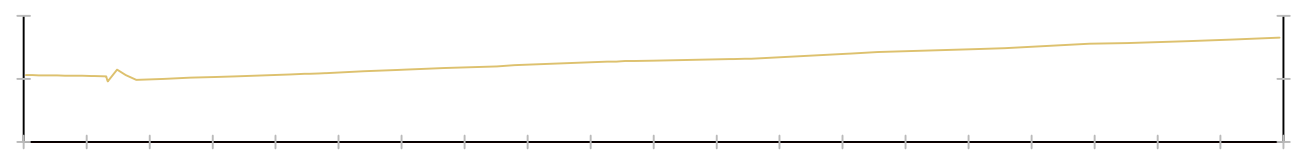
Pk=0+004



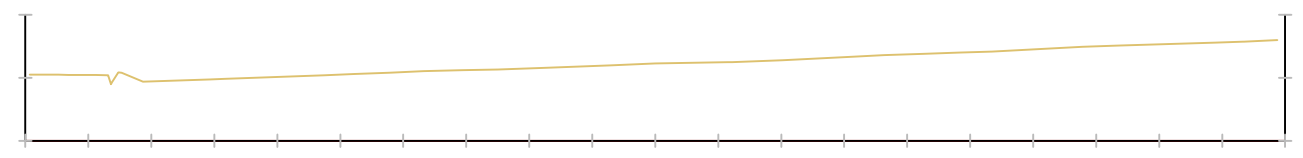
Pk=0+014



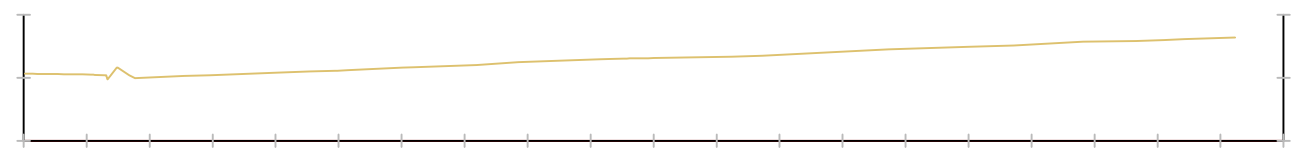
Pk=0+006



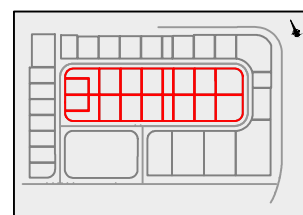
Pk=0+016



Pk=0+008

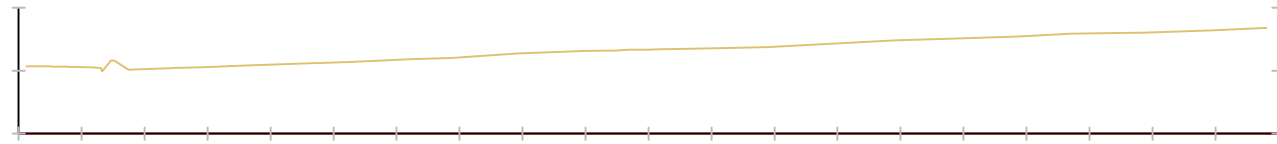


Pk=0+018

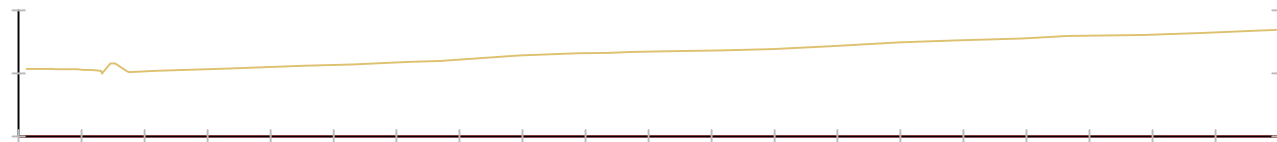


H 1/600  
V 1/600

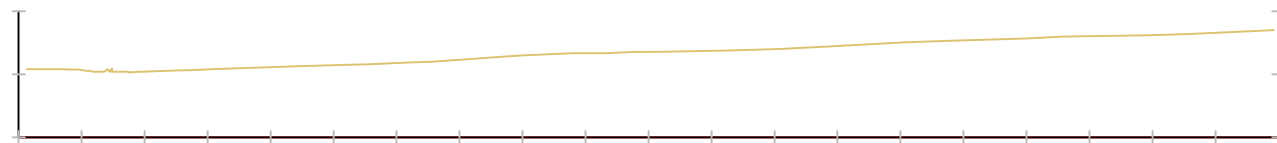
PROXECTO: PROXECTO DE URBANIZACIÓN DA FASE C DO PARQUE DE ACTIVIDADES ECONÓMICAS DE ARTEIXO, A CORUÑA		CONSULTOR: 	
TÍTULO DO PLANO: ACONDICIONAMENTO DE PARCELAS PERFILES TRANSVERSALES. PLATAFORMA C12		DATA: SETEMBRO 2022	ESCALA: INDICADAS ORIGINAL A-3
		Nº PLANO: 4.4.3.12	FOLLA 1 DE 4



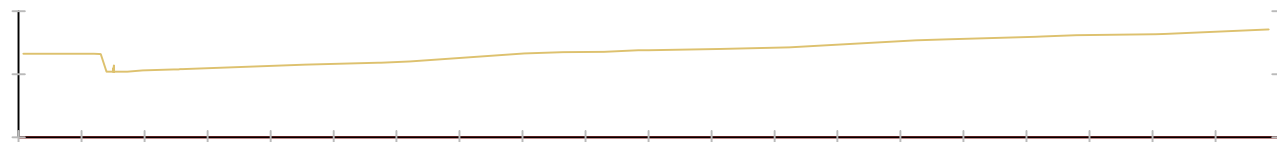
Pk=0+020




Pk=0+021




Pk=0+022




Pk=0+024



Pk=0+026  
S. TERRAPLÉN = 14.67 m2.  
S. DESMONTE = 6.90 m2.



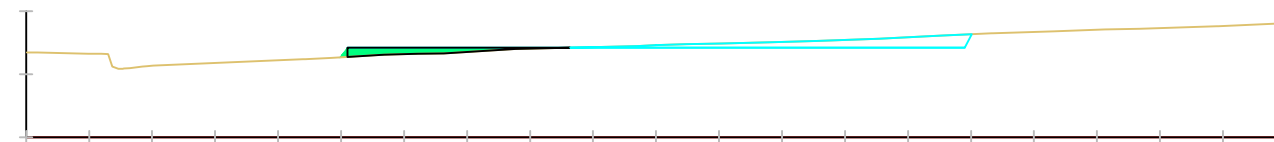
Pk=0+028  
S. TERRAPLÉN = 11.67 m2.  
S. DESMONTE = 9.10 m2.



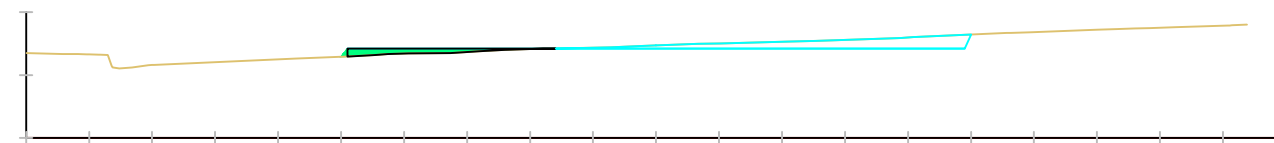
Pk=0+030  
S. TERRAPLÉN = 8.87 m2.  
S. DESMONTE = 10.90 m2.



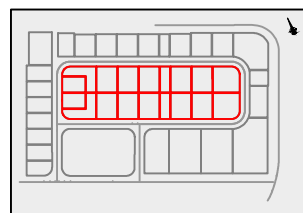
Pk=0+032  
S. TERRAPLÉN = 7.25 m2.  
S. DESMONTE = 12.68 m2.



Pk=0+034  
S. TERRAPLÉN = 6.02 m2.  
S. DESMONTE = 14.40 m2.



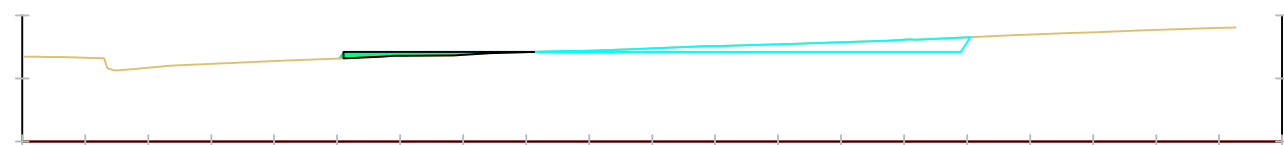
Pk=0+036  
S. TERRAPLÉN = 4.85 m2.  
S. DESMONTE = 16.19 m2.



H 1/600  
V 1/600

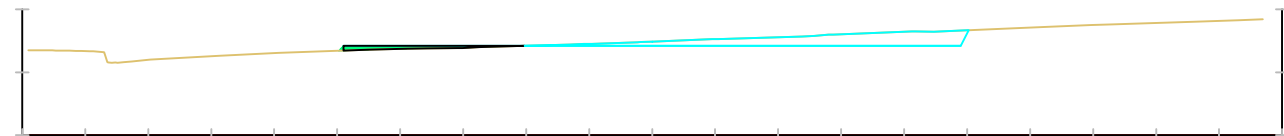
PROXECTO: PROXECTO DE URBANIZACIÓN DA FASE C DO PARQUE DE ACTIVIDADES ECONÓMICAS DE ARTEIXO, A CORUÑA		CONSULTOR: 	
TÍTULO DO PLANO: ACONDICIONAMENTO DE PARCELAS PERFILES TRANSVERSALES. PLATAFORMA C12		DATA: SETEMBRO 2022	ESCALA: INDICADAS ORIGINAL A-3
Nº PLANO: 4.4.3.12		FOLLA 2 DE 4	






**Pk=0+038**

S. TERRAPLÉN = 3.77 m2.  
S. DESMONTE = 18.15 m2.



**Pk=0+040**

S. TERRAPLÉN = 2.77 m2.  
S. DESMONTE = 20.95 m2.



**Pk=0+041**

S. TERRAPLÉN = 2.38 m2.  
S. DESMONTE = 22.46 m2.



**Pk=0+042**

S. TERRAPLÉN = 1.97 m2.  
S. DESMONTE = 24.05 m2.



**Pk=0+044**



**Pk=0+046**



**Pk=0+048**



**Pk=0+050**



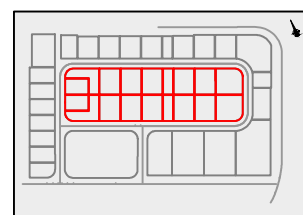
**Pk=0+052**



**Pk=0+054**



**Pk=0+056**

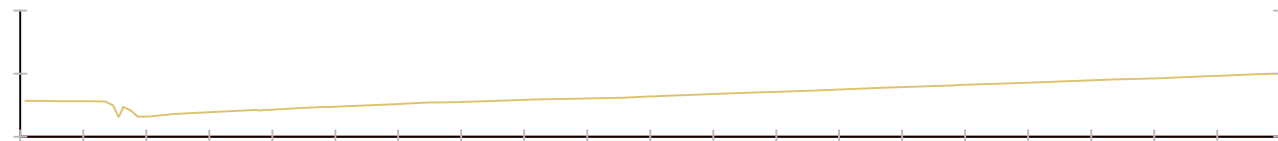


H 1/600  
V 1/600

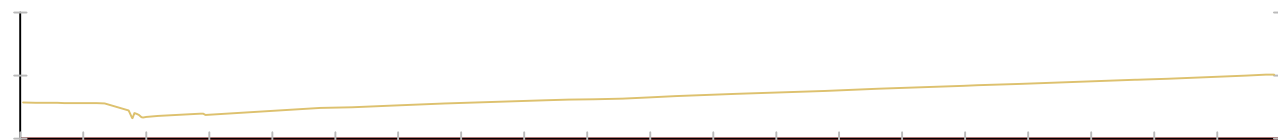
PROXECTO: PROXECTO DE URBANIZACIÓN DA FASE C DO PARQUE DE ACTIVIDADES ECONÓMICAS DE ARTEIXO, A CORUÑA		CONSULTOR:	
TÍTULO DO PLANO: ACONDICIONAMENTO DE PARCELAS PERFILES TRANSVERSALES. PLATAFORMA C12		DATA: SETEMBRO 2022 Nº PLANO: 4.4.3.12	ESCALA: INDICADAS ORIGINAL A-3 FOLLA 3 DE 4



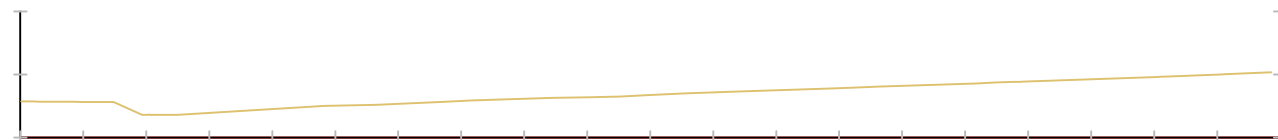
Pk=0+058



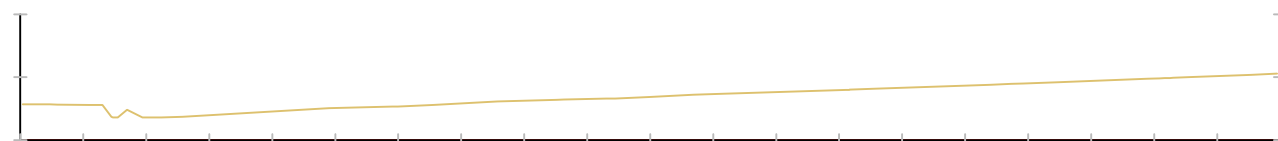
Pk=0+060



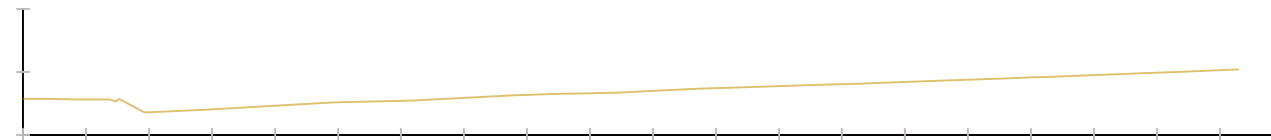
Pk=0+062



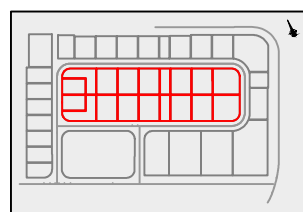
Pk=0+064



Pk=0+066

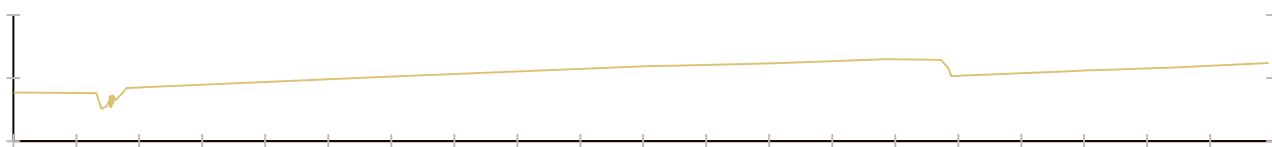


Pk=0+067

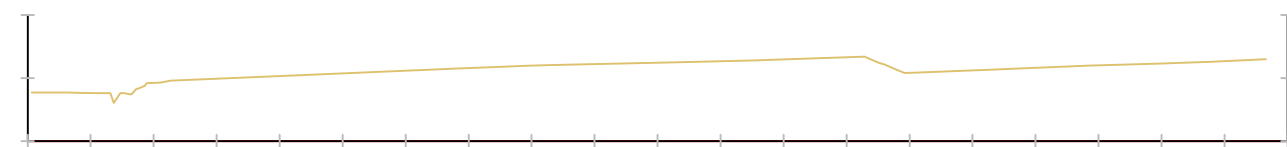


H 1/600  
V 1/600

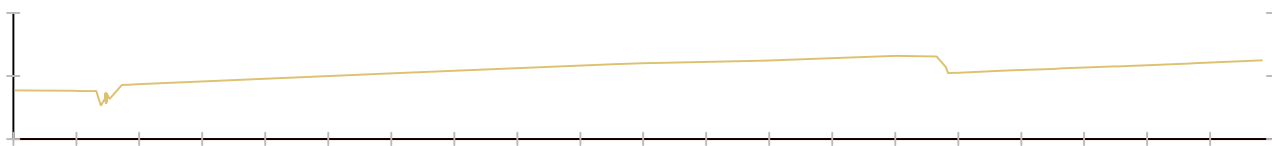
PROXECTO: PROXECTO DE URBANIZACIÓN DA FASE C DO PARQUE DE ACTIVIDADES ECONÓMICAS DE ARTEIXO, A CORUÑA	CONSULTOR: 
TÍTULO DO PLANO: ACONDICIONAMENTO DE PARCELAS PERFILES TRANSVERSALES. PLATAFORMA C12	DATA: SETEMBRO 2022 Nº PLANO: 4.4.3.12
ESCALA: INDICADAS ORIGINAL A-3 FOLLA 4 DE 4	




Pk=0+000



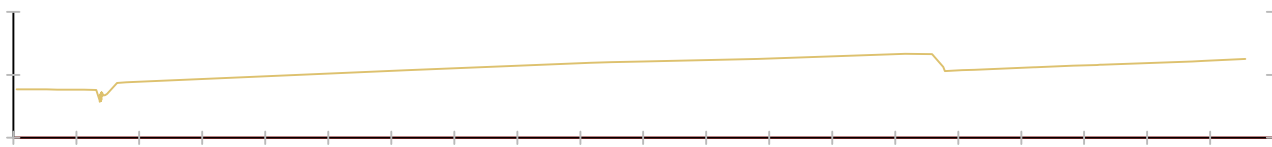
Pk=0+010



Pk=0+002



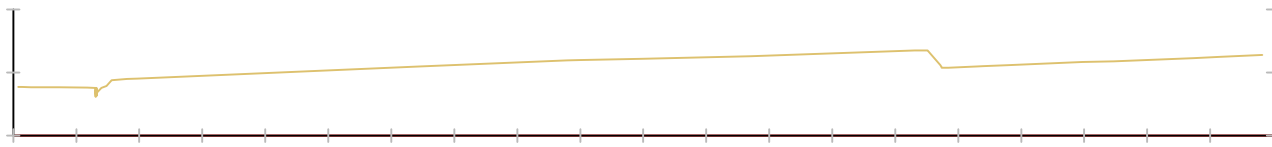
Pk=0+012



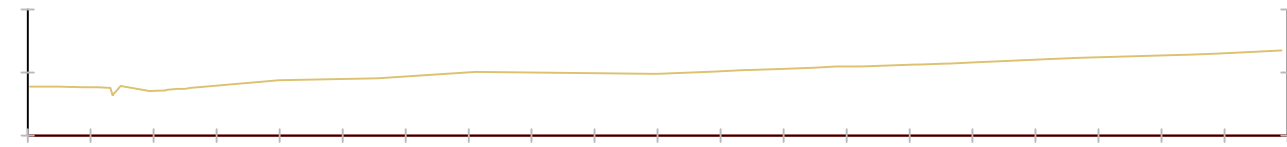
Pk=0+004



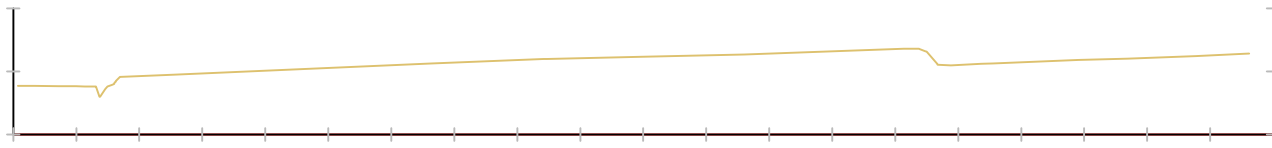
Pk=0+014



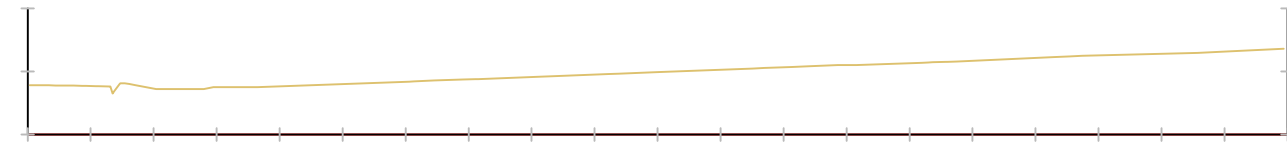
Pk=0+006



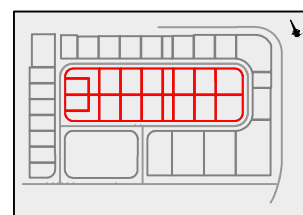
Pk=0+015



Pk=0+008

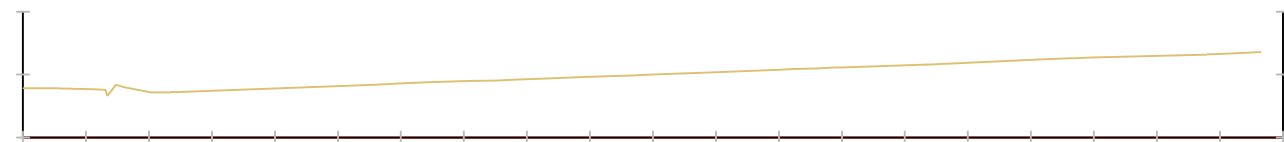


Pk=0+016

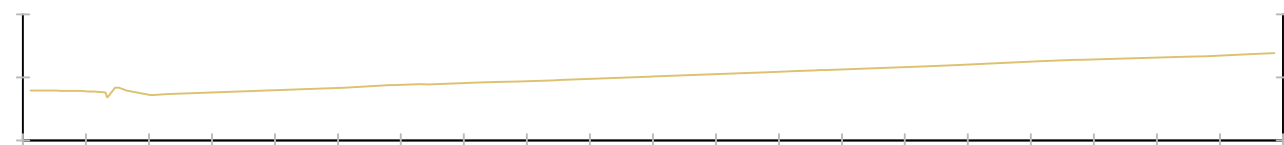


H 1/600  
V 1/600

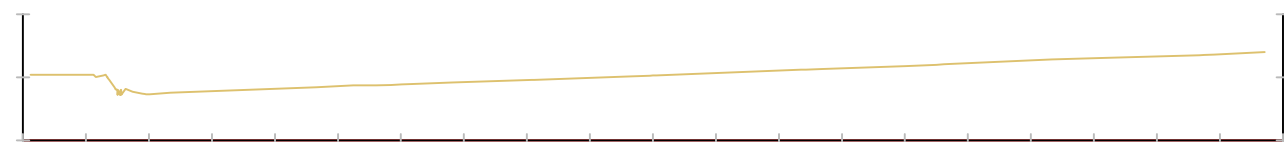
<b>XUNTA DE GALICIA</b>		<b>XESTIÓN DO SOLO DE GALICIA</b>	
PROXECTO: PROXECTO DE URBANIZACIÓN DA FASE C DO PARQUE DE ACTIVIDADES ECONÓMICAS DE ARTEIXO, A CORUÑA		CONSULTOR: 	
TÍTULO DO PLANO: ACONDICIONAMENTO DE PARCELAS PERFILES TRANSVERSALES. PLATAFORMA C13		DATA: SETEMBRO 2022	ESCALA: INDICADAS ORIGINAL A-3
		Nº PLANO: 4.4.3.13	FOLLA 1 DE 5



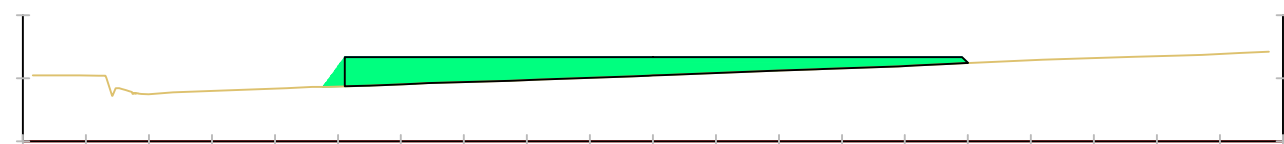
**Pk=0+018**



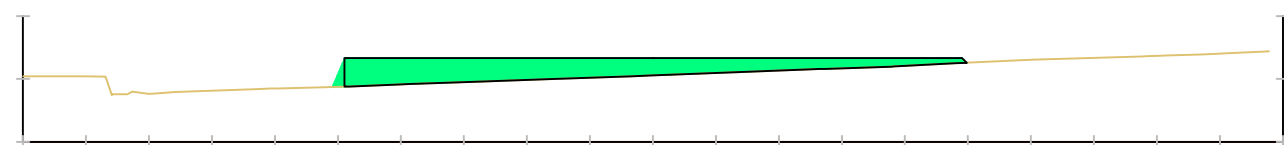
**Pk=0+020**



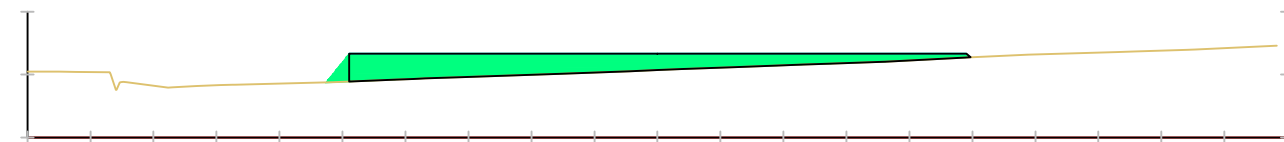
**Pk=0+022**



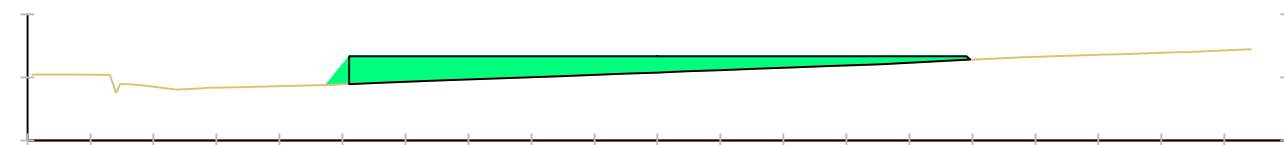
**Pk=0+024**  
S. TERRAPLÉN = 70.51 m2.



**Pk=0+026**  
S. TERRAPLÉN = 67.08 m2.



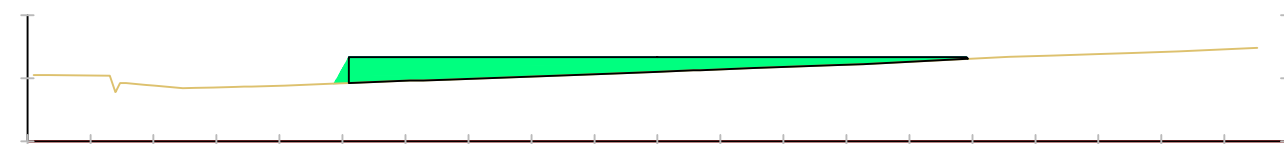
**Pk=0+028**  
S. TERRAPLÉN = 63.58 m2.



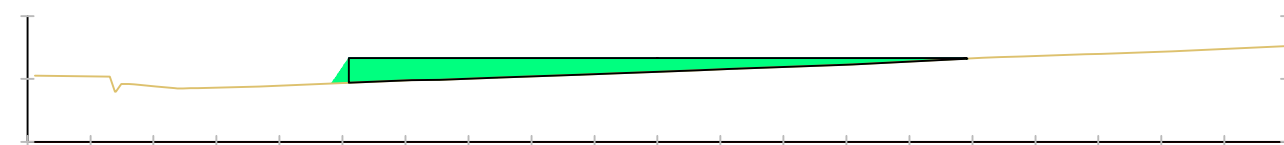
**Pk=0+029**  
S. TERRAPLÉN = 61.82 m2.



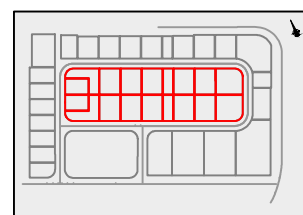
**Pk=0+030**  
S. TERRAPLÉN = 60.04 m2.



**Pk=0+032**  
S. TERRAPLÉN = 56.32 m2.

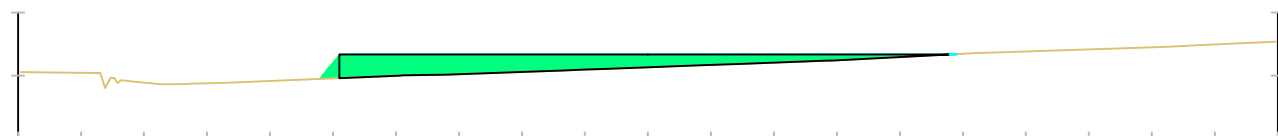


**Pk=0+034**  
S. TERRAPLÉN = 52.53 m2.



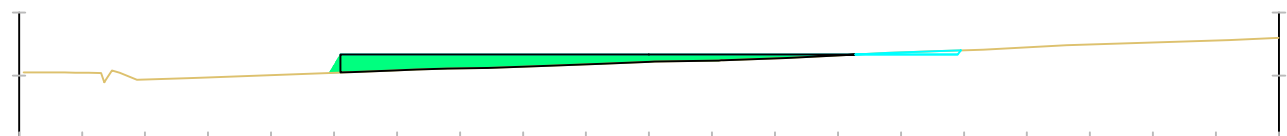
H 1/600  
V 1/600

PROXECTO: PROXECTO DE URBANIZACIÓN DA FASE C DO PARQUE DE ACTIVIDADES ECONÓMICAS DE ARTEIXO, A CORUÑA		CONSULTOR:	
TÍTULO DO PLANO: ACONDICIONAMENTO DE PARCELAS PERFILES TRANSVERSALES. PLATAFORMA C13		DATA: SETEMBRO 2022	ESCALA: INDICADAS ORIGINAL A-3
Nº PLANO: 4.4.3.13		FOLLA 2 DE 5	



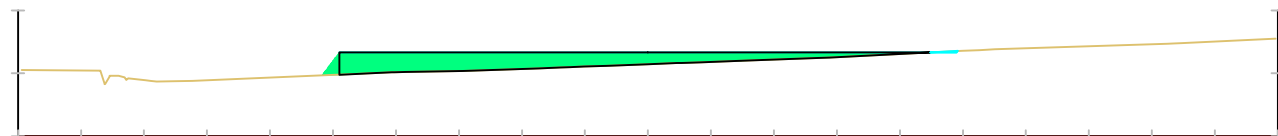
**Pk=0+036**

S. TERRAPLÉN = 48.71 m2.  
S. DESMONTE = 0.01 m2.



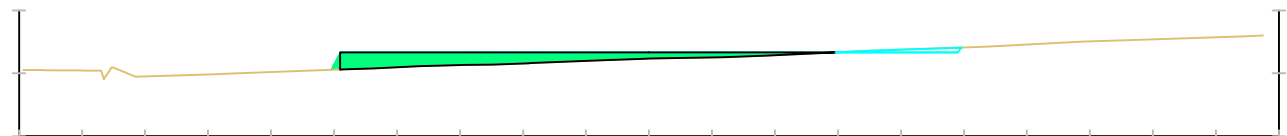
**Pk=0+046**

S. TERRAPLÉN = 30.62 m2.  
S. DESMONTE = 1.40 m2.



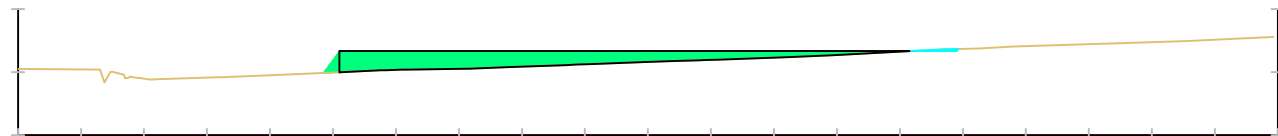
**Pk=0+038**

S. TERRAPLÉN = 44.99 m2.  
S. DESMONTE = 0.11 m2.



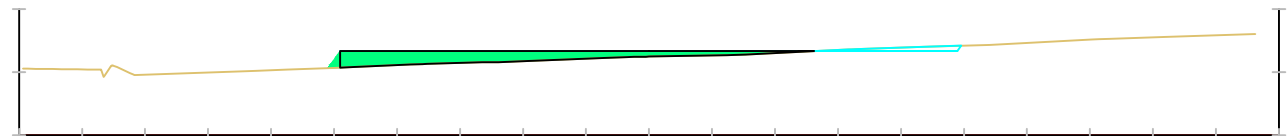
**Pk=0+048**

S. TERRAPLÉN = 27.50 m2.  
S. DESMONTE = 1.93 m2.



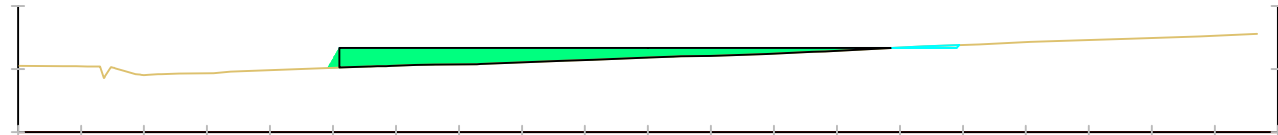
**Pk=0+040**

S. TERRAPLÉN = 41.15 m2.  
S. DESMONTE = 0.32 m2.



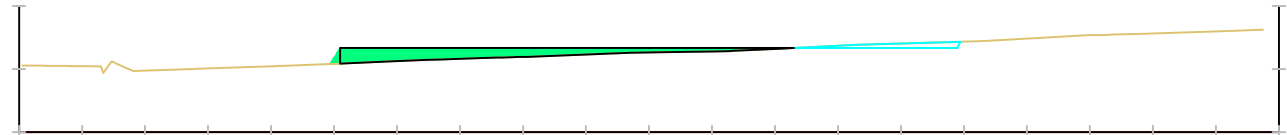
**Pk=0+050**

S. TERRAPLÉN = 24.51 m2.  
S. DESMONTE = 2.57 m2.



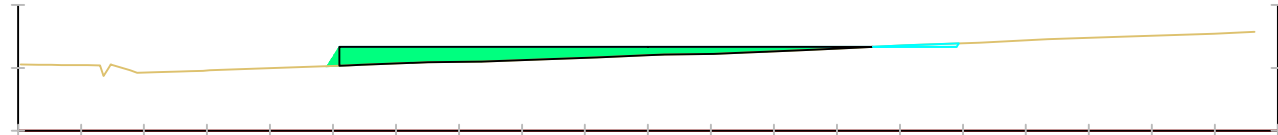
**Pk=0+042**

S. TERRAPLÉN = 37.35 m2.  
S. DESMONTE = 0.61 m2.



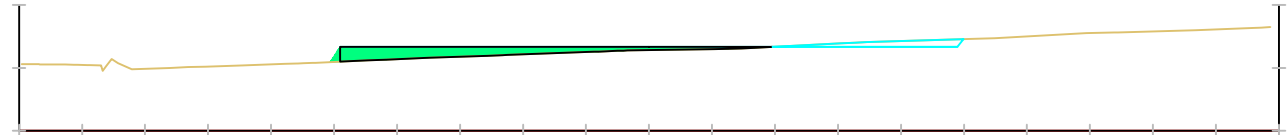
**Pk=0+052**

S. TERRAPLÉN = 21.56 m2.  
S. DESMONTE = 3.54 m2.



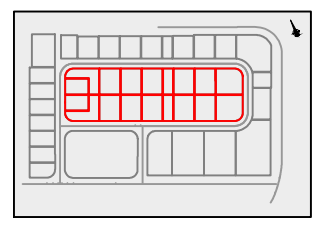
**Pk=0+044**

S. TERRAPLÉN = 33.88 m2.  
S. DESMONTE = 0.97 m2.



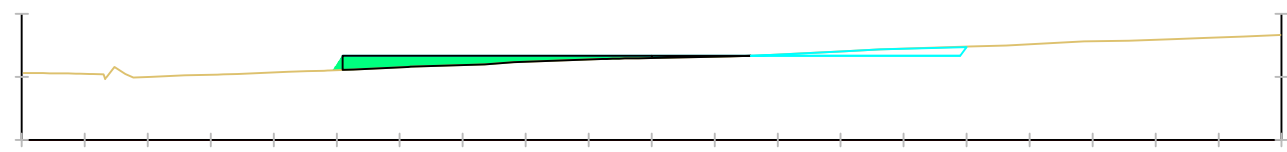
**Pk=0+054**

S. TERRAPLÉN = 18.39 m2.  
S. DESMONTE = 4.94 m2.

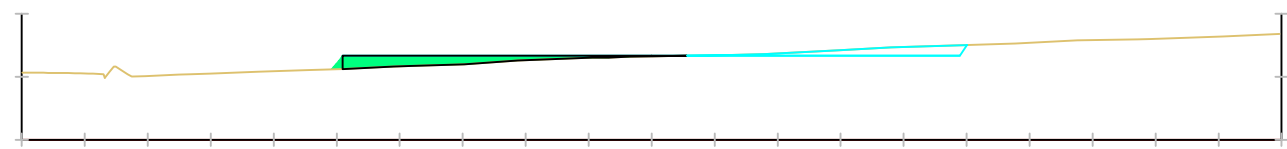


H 1/600  
V 1/600

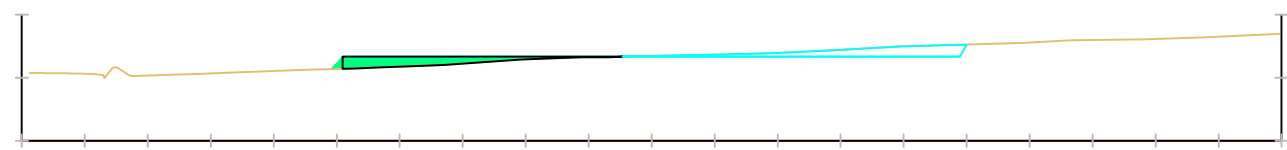
PROXECTO: PROXECTO DE URBANIZACIÓN DA FASE C DO PARQUE DE ACTIVIDADES ECONÓMICAS DE ARTEIXO, A CORUÑA		CONSULTOR:	
TÍTULO DO PLANO: ACONDICIONAMENTO DE PARCELAS PERFILES TRANSVERSALES. PLATAFORMA C13		DATA: SETEMBRO 2022	ESCALA: INDICADAS ORIGINAL A-3
		Nº PLANO: 4.4.3.13	FOLLA 3 DE 5



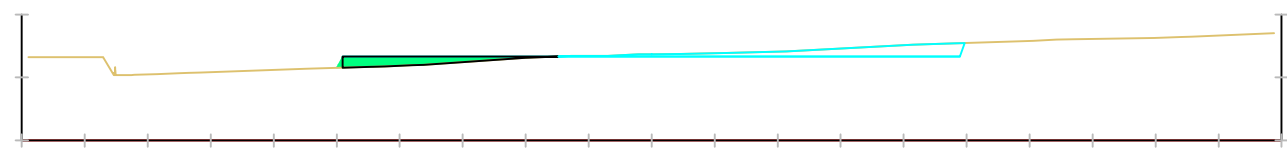
**Pk=0+056**  
 S. TERRAPLÉN = 15.24 m2.  
 S. DESMONTE = 6.50 m2.



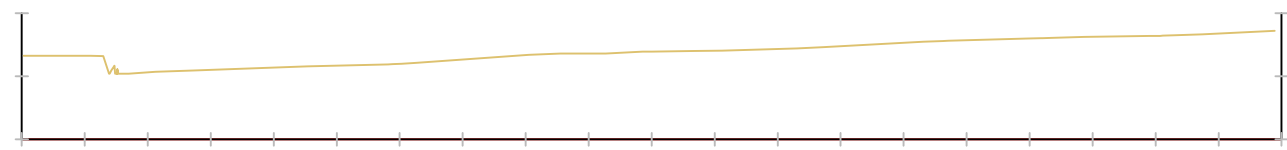
**Pk=0+058**  
 S. TERRAPLÉN = 12.44 m2.  
 S. DESMONTE = 8.41 m2.



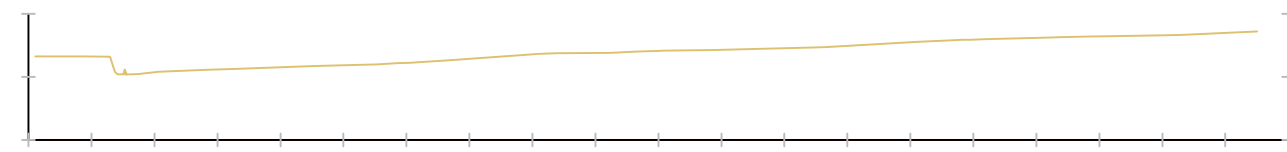
**Pk=0+060**  
 S. TERRAPLÉN = 10.20 m2.  
 S. DESMONTE = 10.93 m2.



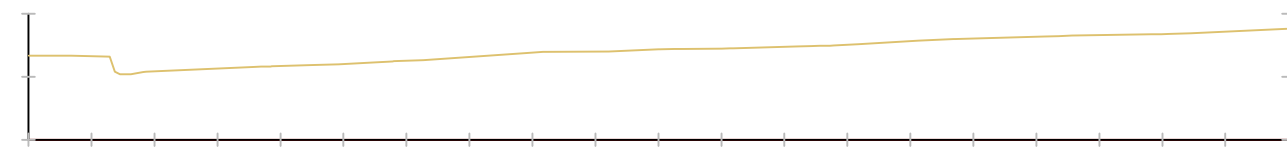
**Pk=0+062**  
 S. TERRAPLÉN = 8.31 m2.  
 S. DESMONTE = 13.92 m2.



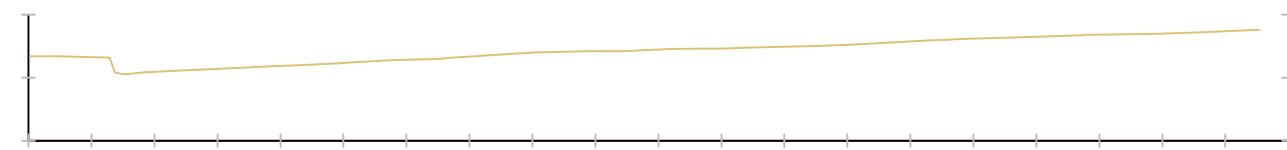
**Pk=0+064**



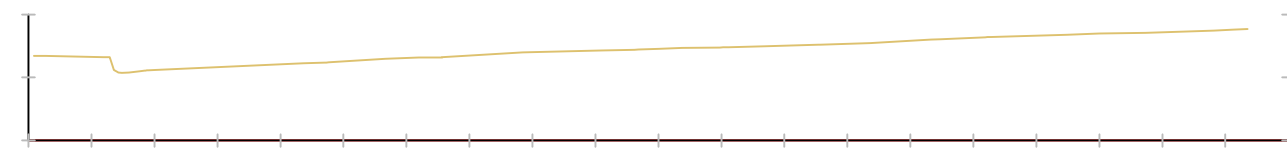
**Pk=0+066**



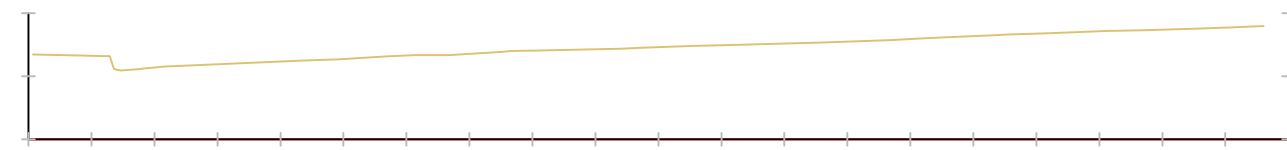
**Pk=0+068**



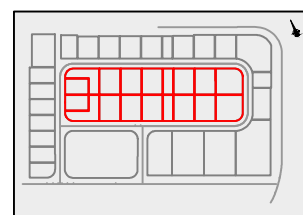
**Pk=0+070**



**Pk=0+072**



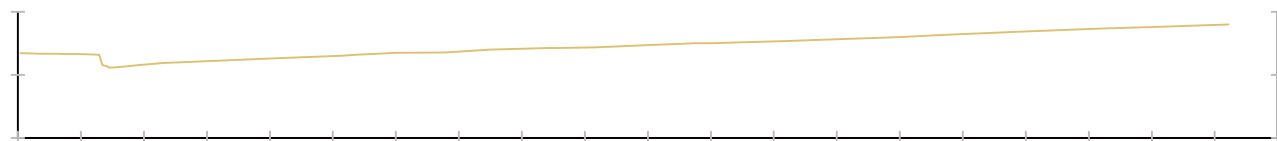
**Pk=0+074**



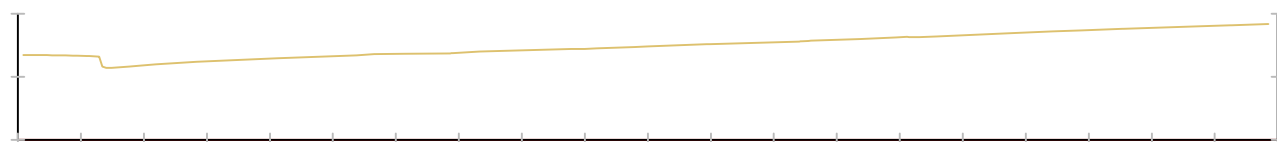
H 1/600  
 V 1/600

PROXECTO: PROXECTO DE URBANIZACIÓN DA FASE C DO PARQUE DE ACTIVIDADES ECONÓMICAS DE ARTEIXO, A CORUÑA		CONSULTOR:	
TÍTULO DO PLANO: ACONDICIONAMENTO DE PARCELAS PERFILES TRANSVERSALES. PLATAFORMA C13		DATA: SETEMBRO 2022	ESCALA: INDICADAS ORIGINAL A-3
Nº PLANO: 4.4.3.13		FOLLA 4 DE 5	

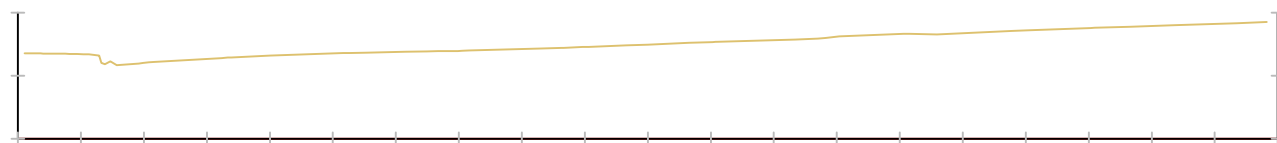





Pk=0+076



Pk=0+078



Pk=0+080



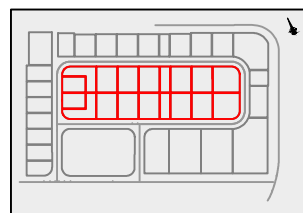
Pk=0+082






Pk=0+084

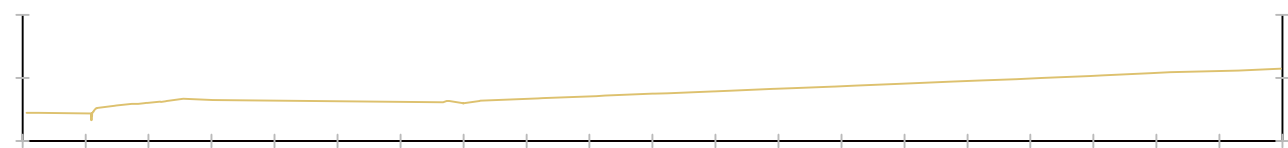


Pk=0+085

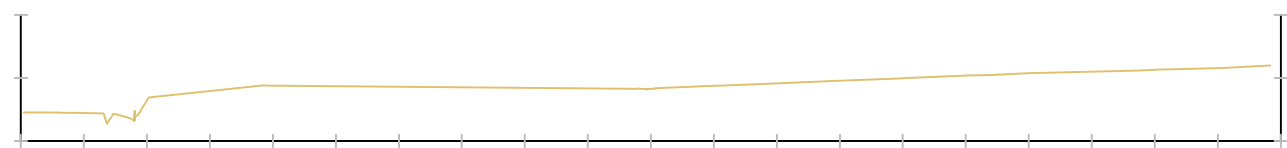


H 1/600  
V 1/600


 XUNTA DE GALICIA		 XESTIÓN DO SOLO DE GALICIA	
PROXECTO: PROXECTO DE URBANIZACIÓN DA FASE C DO PARQUE DE ACTIVIDADES ECONÓMICAS DE ARTEIXO, A CORUÑA		CONSULTOR: 	
TÍTULO DO PLANO: ACONDICIONAMENTO DE PARCELAS PERFILES TRANSVERSALES. PLATAFORMA C13		DATA: SETEMBRO 2022	ESCALA: INDICADAS ORIXINAL A-3
		Nº PLANO: 4.4.3.13	FOLLA 5 DE 5



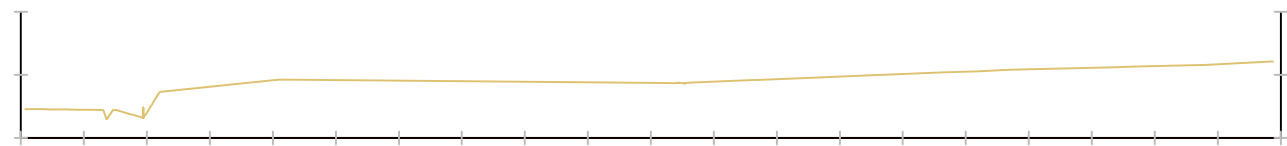
Pk=0+000



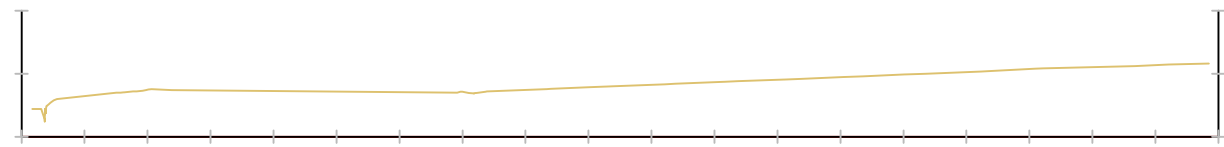
Pk=0+010



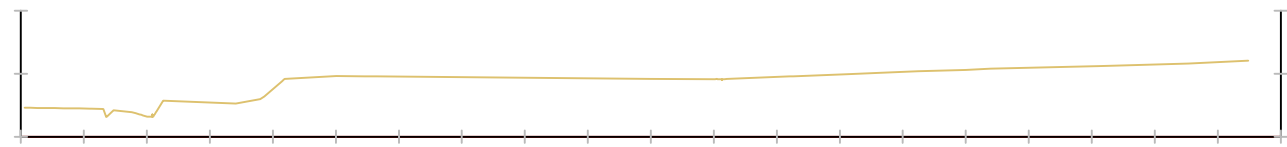
Pk=0+002



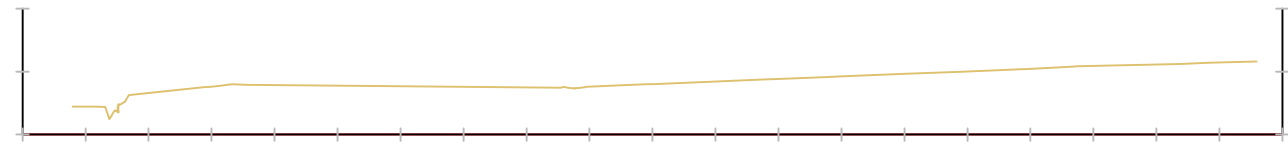
Pk=0+012



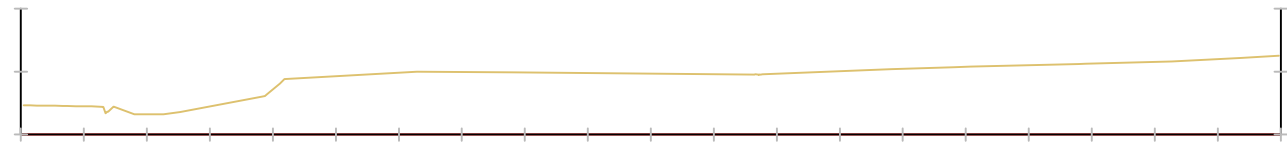
Pk=0+004



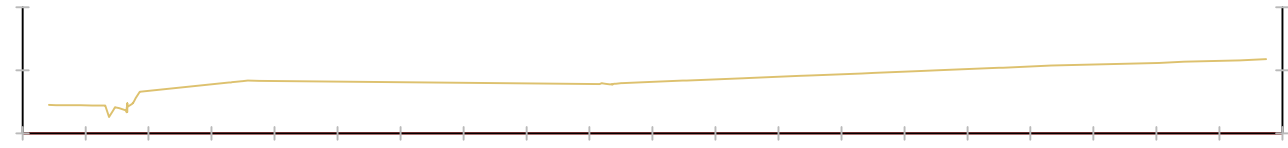
Pk=0+014



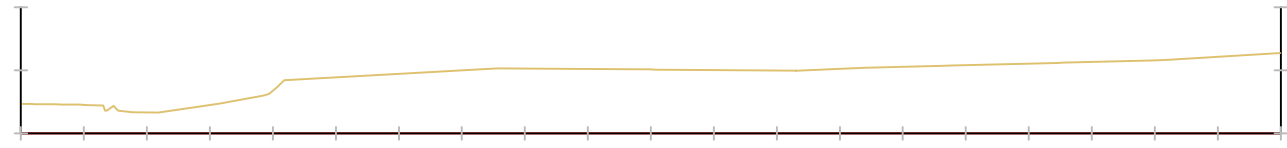
Pk=0+006



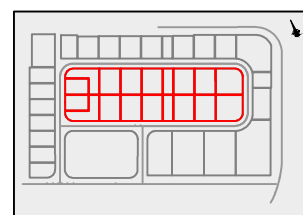
Pk=0+016



Pk=0+008

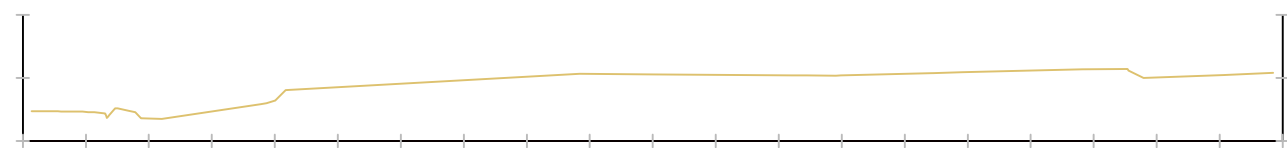


Pk=0+018

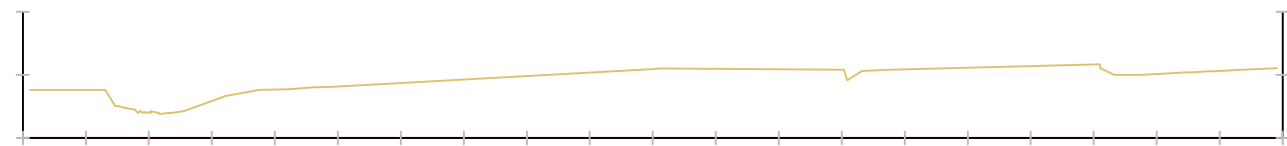


H 1/600  
V 1/600

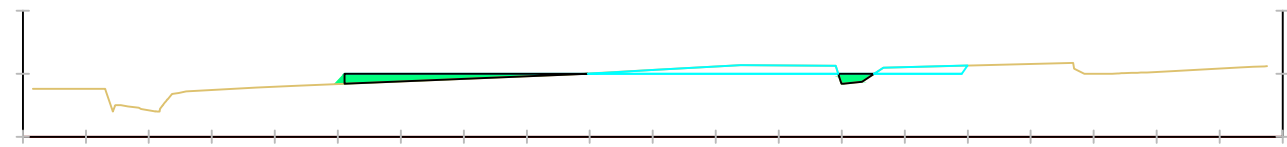
PROXECTO: PROXECTO DE URBANIZACIÓN DA FASE C DO PARQUE DE ACTIVIDADES ECONÓMICAS DE ARTEIXO, A CORUÑA		CONSULTOR: 	
TÍTULO DO PLANO: ACONDICIONAMENTO DE PARCELAS PERFILES TRANSVERSALES. PLATAFORMA C14		DATA: SETEMBRO 2022	ESCALA: INDICADAS ORIXINAL A-3
		Nº PLANO: 4.4.3.14	FOLLA 1 DE 5



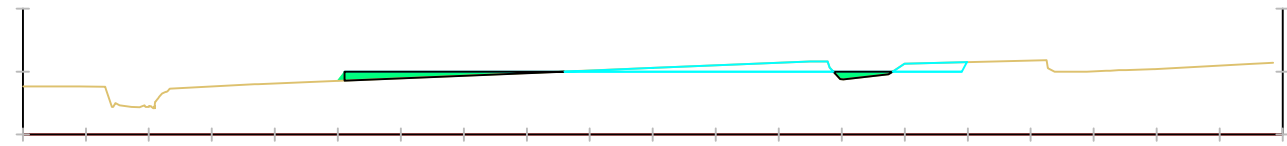
**Pk=0+020**



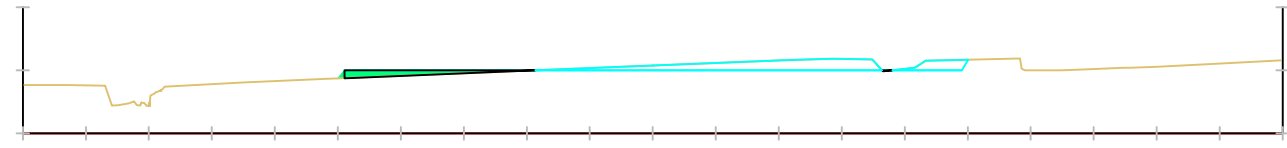
**Pk=0+022**



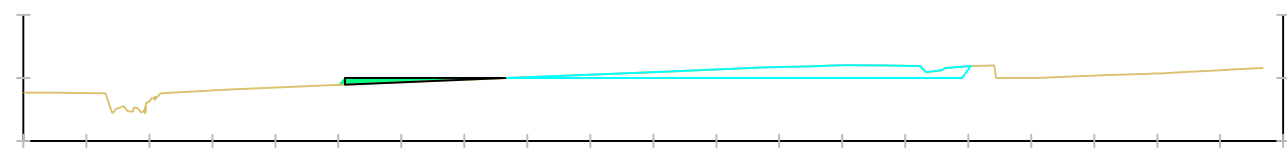
**Pk=0+024**  
 S. TERRAPLÉN = 9.52 m2.  
 S. DESMONTE = 12.70 m2.



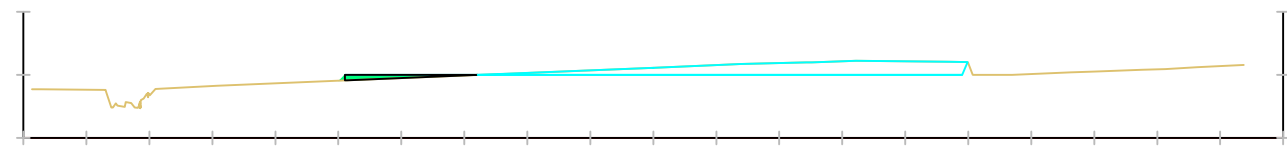
**Pk=0+026**  
 S. TERRAPLÉN = 8.05 m2.  
 S. DESMONTE = 12.39 m2.



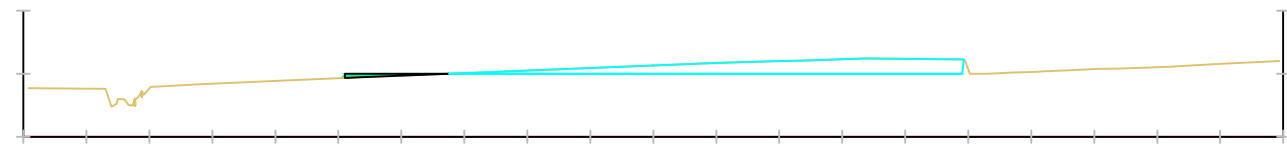
**Pk=0+028**  
 S. TERRAPLÉN = 4.71 m2.  
 S. DESMONTE = 17.32 m2.




**Pk=0+030**  
 S. TERRAPLÉN = 3.37 m2.  
 S. DESMONTE = 22.76 m2.



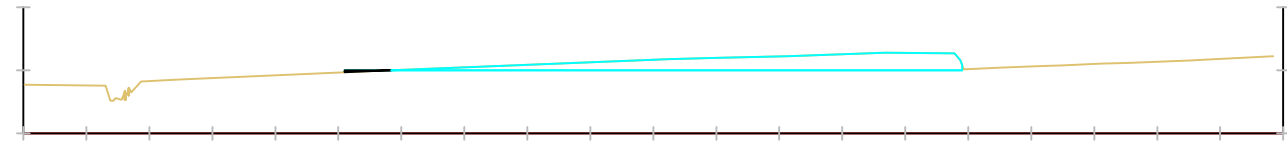
**Pk=0+032**  
 S. TERRAPLÉN = 2.27 m2.  
 S. DESMONTE = 26.91 m2.



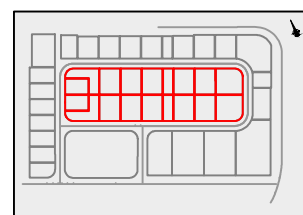
**Pk=0+034**  
 S. TERRAPLÉN = 1.39 m2.  
 S. DESMONTE = 30.37 m2.



**Pk=0+036**  
 S. TERRAPLÉN = 0.73 m2.  
 S. DESMONTE = 33.91 m2.

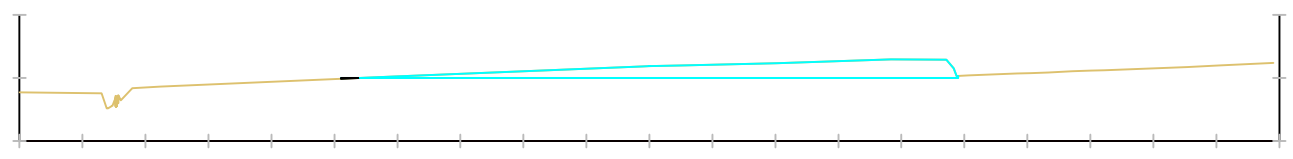


**Pk=0+038**  
 S. TERRAPLÉN = 0.28 m2.  
 S. DESMONTE = 37.41 m2.

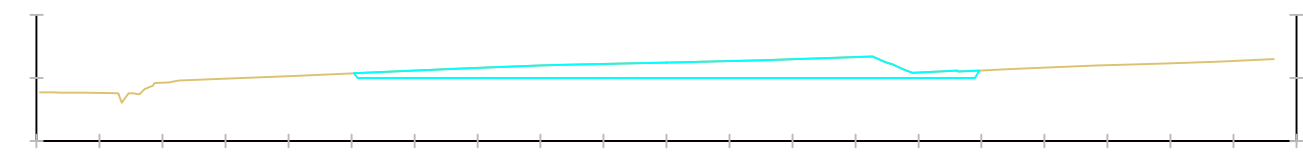


H 1/600  
 V 1/600

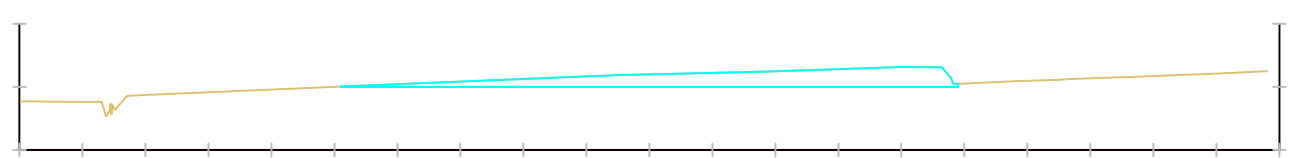
PROXECTO: PROXECTO DE URBANIZACIÓN DA FASE C DO PARQUE DE ACTIVIDADES ECONÓMICAS DE ARTEIXO, A CORUÑA		CONSULTOR:	
TÍTULO DO PLANO: ACONDICIONAMENTO DE PARCELAS PERFILES TRANSVERSALES. PLATAFORMA C14		DATA: SETEMBRO 2022	ESCALA: INDICADAS ORIGINAL A3
		Nº PLANO: 4.4.3.14	FOLLA 2 DE 5



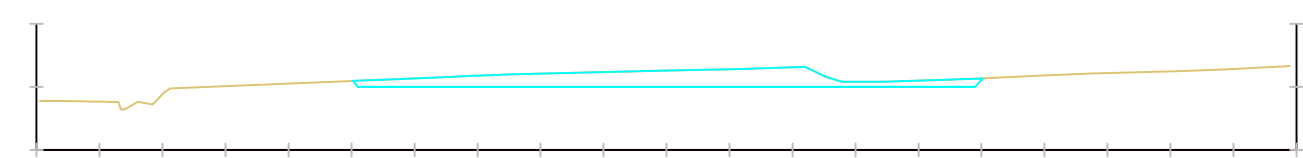
**Pk=0+040**  
S. TERRAPLÉN = 0.05 m2.  
S. DESMONTE = 40.85 m2.



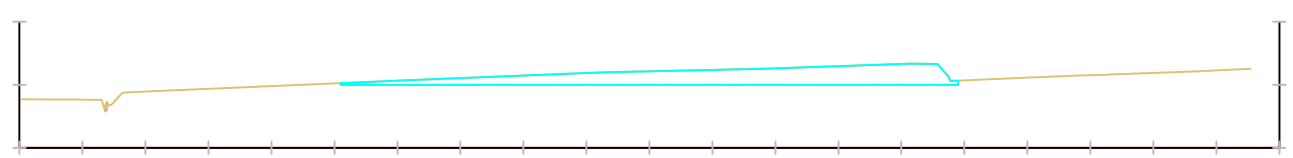
**Pk=0+050**  
S. DESMONTE = 50.86 m2.



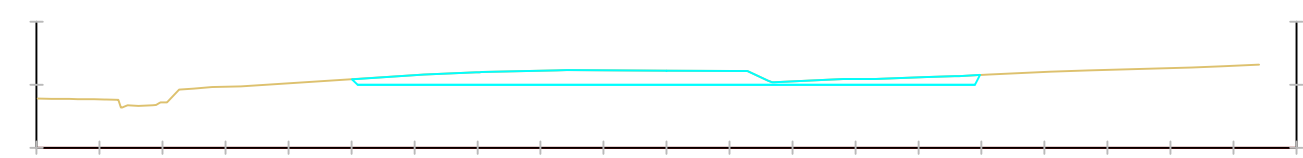
**Pk=0+042**  
S. DESMONTE = 44.32 m2.



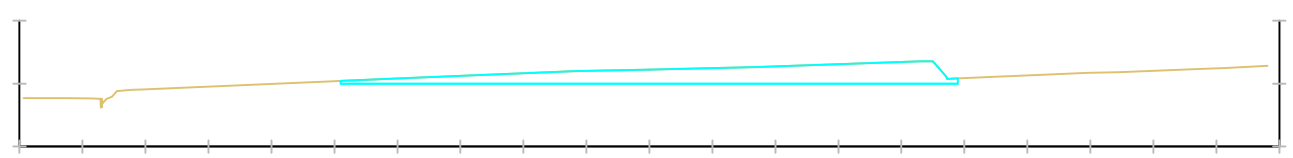
**Pk=0+052**  
S. DESMONTE = 46.80 m2.



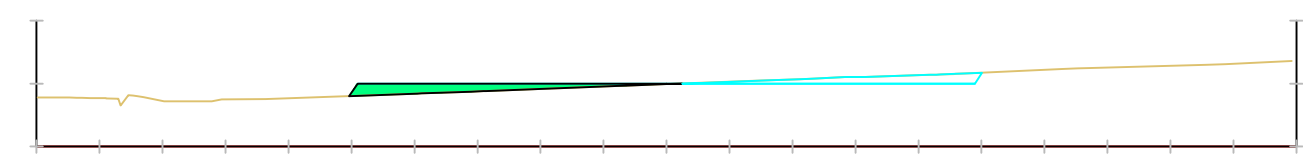
**Pk=0+044**  
S. DESMONTE = 47.72 m2.




**Pk=0+054**  
S. DESMONTE = 39.93 m2.




**Pk=0+046**  
S. DESMONTE = 50.98 m2.



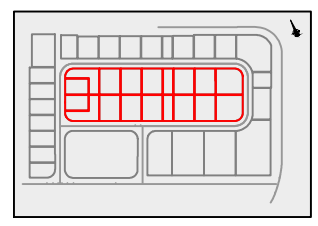
**Pk=0+056**  
S. TERRAPLÉN = 12.67 m2.  
S. DESMONTE = 9.84 m2.



**Pk=0+048**  
S. DESMONTE = 54.03 m2.

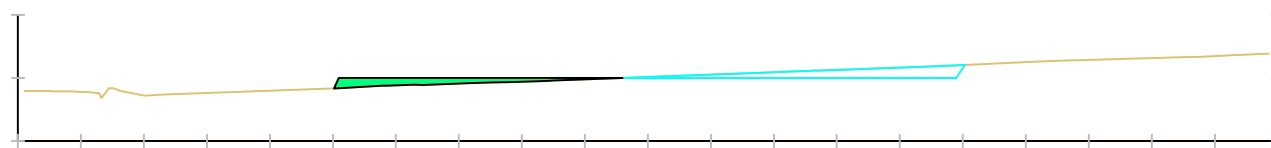


**Pk=0+058**  
S. TERRAPLÉN = 10.57 m2.  
S. DESMONTE = 11.47 m2.

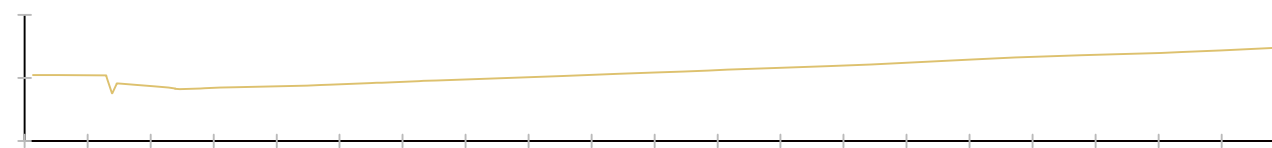


H 1/600  
V 1/600


PROXECTO: PROXECTO DE URBANIZACIÓN DA FASE C DO PARQUE DE ACTIVIDADES ECONÓMICAS DE ARTEIXO, A CORUÑA		CONSULTOR:	
TÍTULO DO PLANO: ACONDICIONAMENTO DE PARCELAS PERFILES TRANSVERSALES. PLATAFORMA C14		DATA: SETEMBRO 2022 Nº PLANO: 4.4.3.14	ESCALA: INDICADAS ORIGINAL A-3 FOLLA 3 DE 5



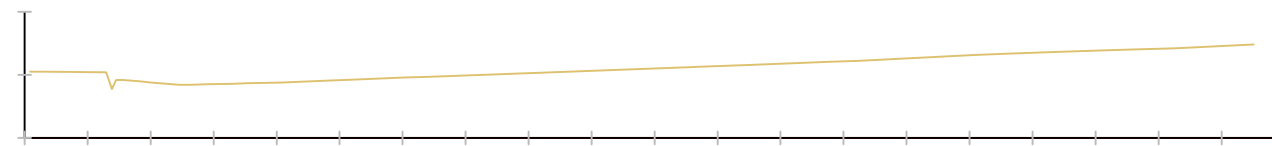
**Pk=0+060**  
 S. TERRAPLÉN = 8.66 m2.  
 S. DESMONTE = 13.24 m2.



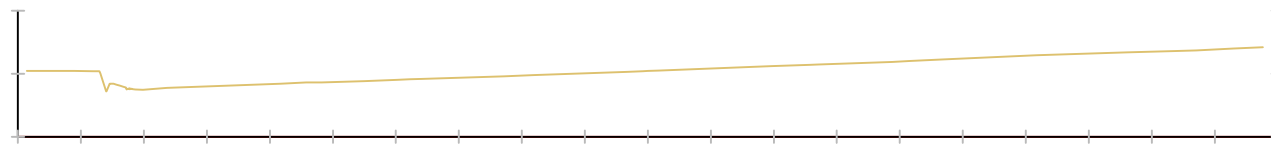
**Pk=0+070**



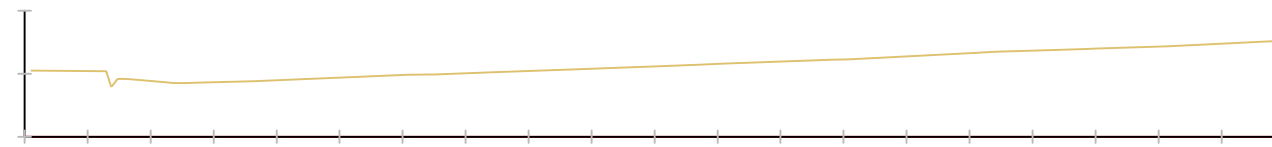
**Pk=0+062**  
 S. TERRAPLÉN = 7.26 m2.  
 S. DESMONTE = 15.23 m2.



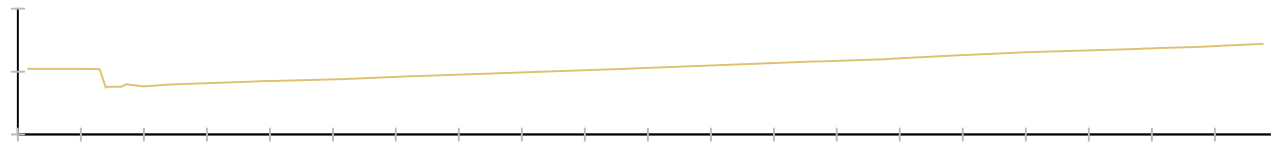
**Pk=0+072**



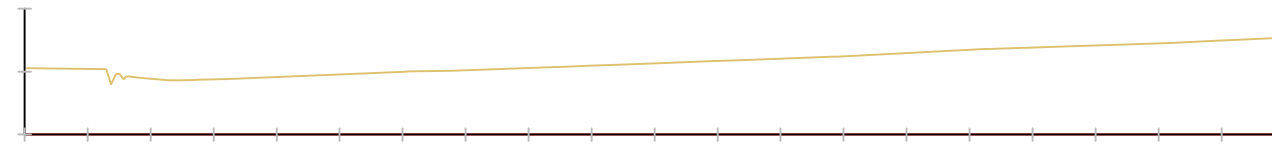
**Pk=0+064**



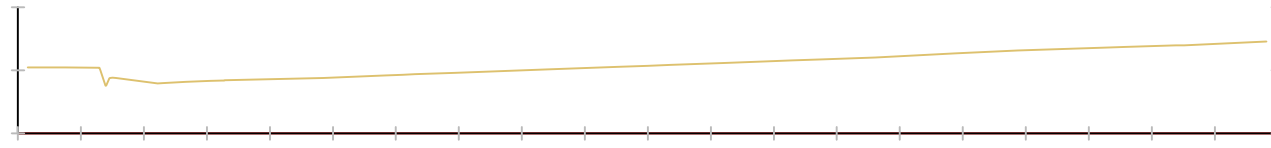
**Pk=0+074**



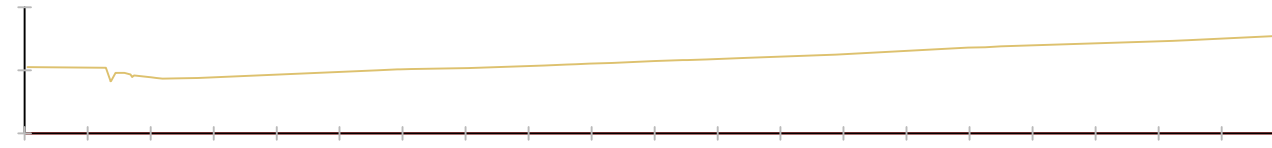
**Pk=0+066**



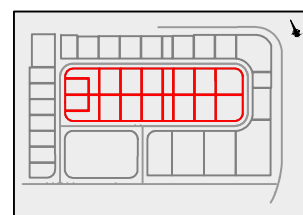
**Pk=0+076**



**Pk=0+068**

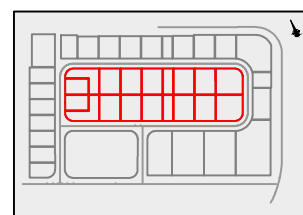


**Pk=0+078**

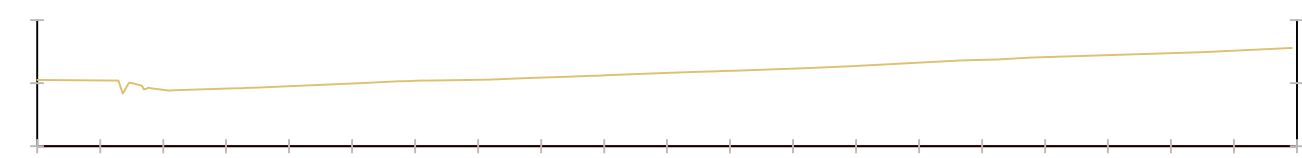


H 1/600  
 V 1/600

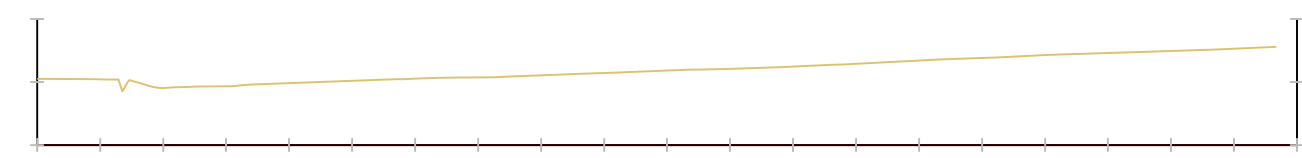
PROXECTO: PROXECTO DE URBANIZACIÓN DA FASE C DO PARQUE DE ACTIVIDADES ECONÓMICAS DE ARTEIXO, A CORUÑA		CONSULTOR:	
TÍTULO DO PLANO: ACONDICIONAMENTO DE PARCELAS PERFILES TRANSVERSALES. PLATAFORMA C14		DATA: SETEMBRO 2022	ESCALA: INDICADAS ORIGINAL A-3
Nº PLANO: 4.4.3.14		FOLLA 4 DE 5	



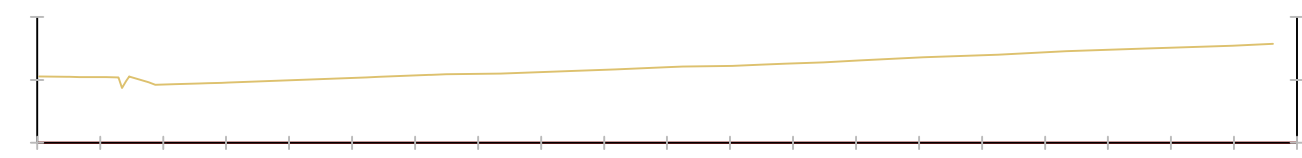
H 1/600  
V 1/600



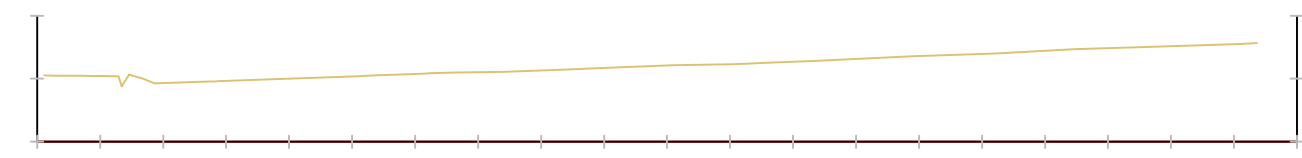
Pk=0+080



Pk=0+082

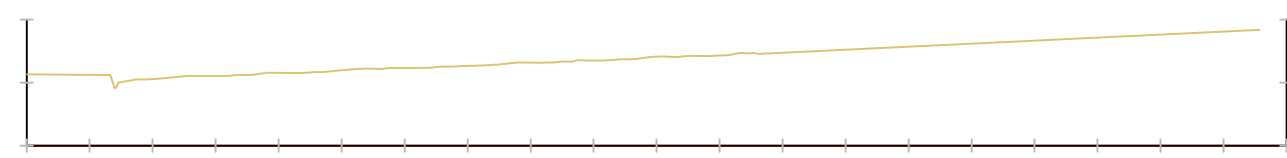


Pk=0+084

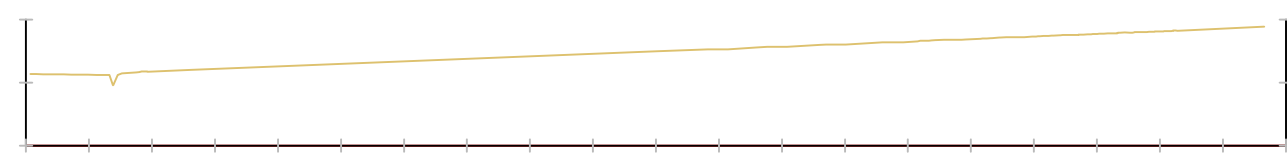


Pk=0+085

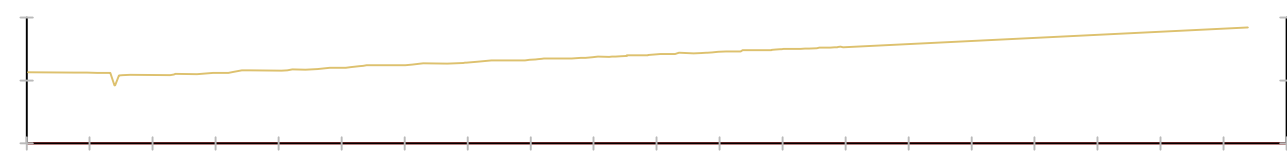
PROXECTO:	PROXECTO DE URBANIZACIÓN DA FASE C DO PARQUE DE ACTIVIDADES ECONÓMICAS DE ARTEIXO, A CORUÑA		
TÍTULO DO PLANO:	ACONDICIONAMENTO DE PARCELAS PERFILES TRANSVERSALES. PLATAFORMA C14		
CONSULTOR:			
DATA:	SETEMBRO 2022	ESCALA:	INDICADAS ORIGINAL A-3
Nº PLANO:	4.4.3.14	FOLLA:	5 DE 5



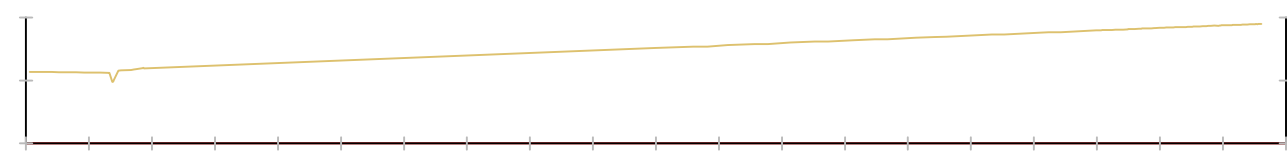
Pk=0+000



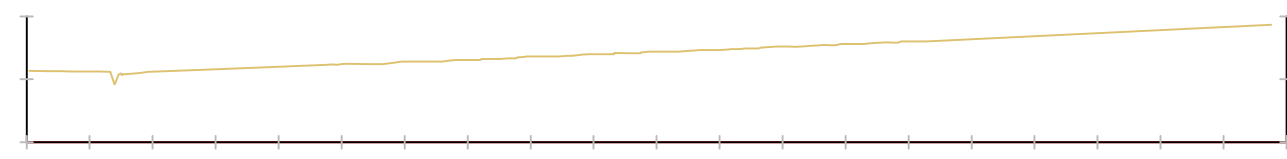
Pk=0+010



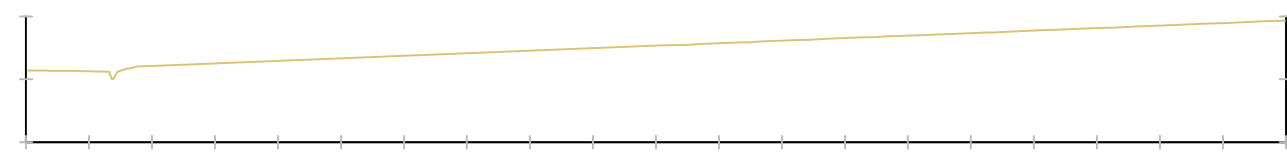
Pk=0+002



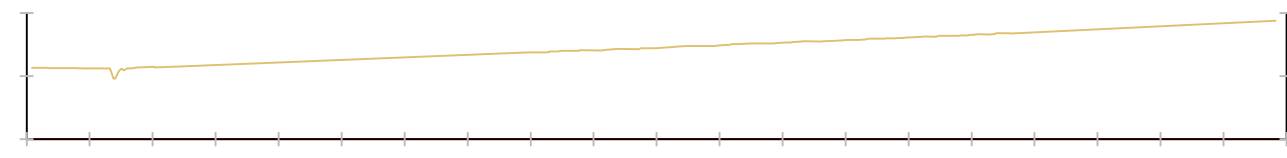
Pk=0+012



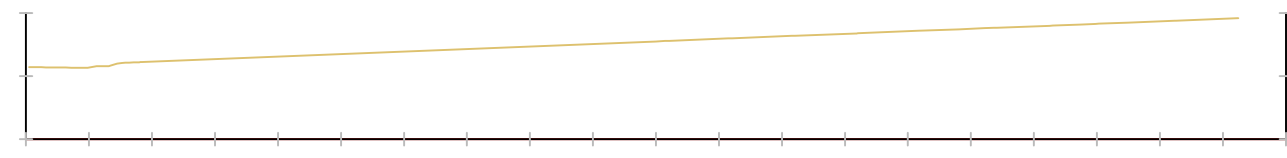
Pk=0+004



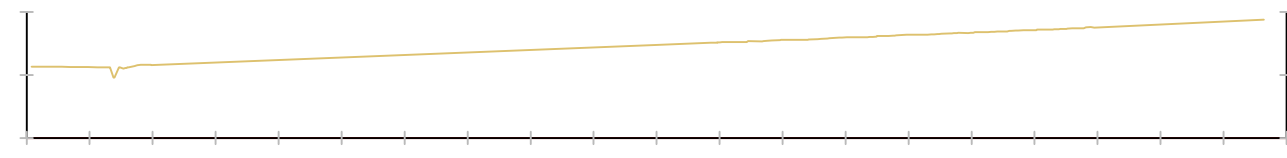
Pk=0+014



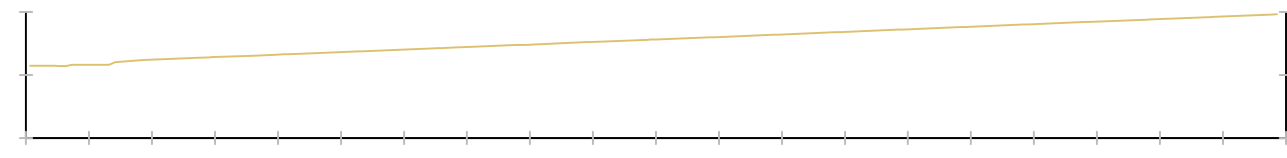
Pk=0+006



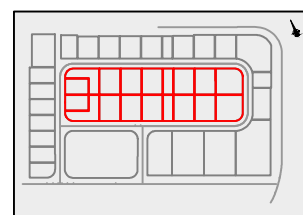
Pk=0+016



Pk=0+008

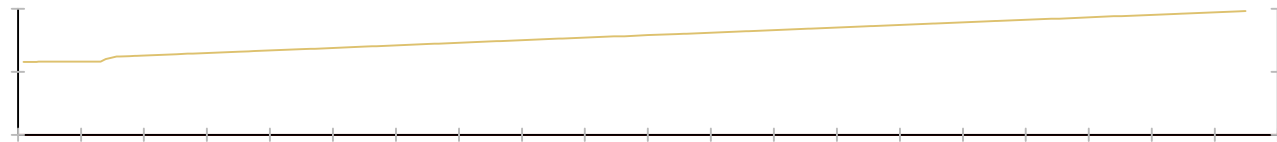


Pk=0+018

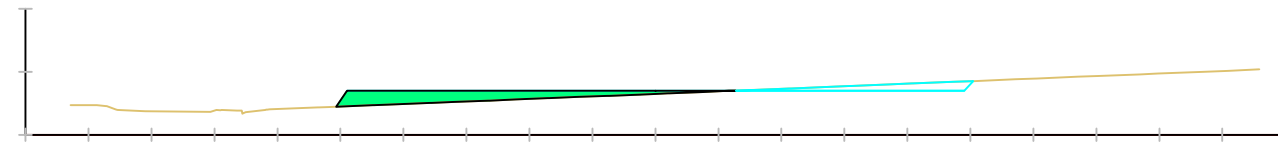


H 1/600  
V 1/600

PROXECTO: PROXECTO DE URBANIZACIÓN DA FASE C DO PARQUE DE ACTIVIDADES ECONÓMICAS DE ARTEIXO, A CORUÑA			
TÍTULO DO PLANO: ACONDICIONAMENTO DE PARCELAS PERFILES TRANSVERSALES. PLATAFORMA C15		DATA: SETEMBRO 2022	ESCALA: INDICADAS ORIGINAL A-3
		Nº PLANO: 4.4.3.15	FOLLA 1 DE 5

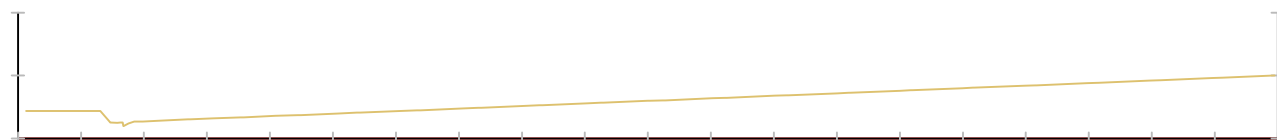


Pk=0+020




Pk=0+028

S. TERRAPLÉN = 19.11 m<sup>2</sup>.  
S. DESMONTE = 6.70 m<sup>2</sup>.

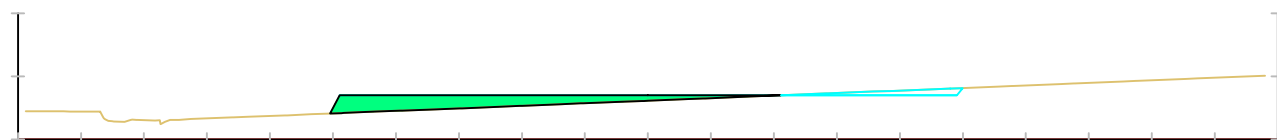


Pk=0+022



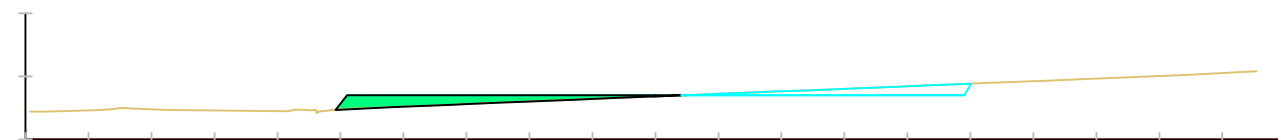
Pk=0+030

S. TERRAPLÉN = 16.58 m<sup>2</sup>.  
S. DESMONTE = 8.33 m<sup>2</sup>.



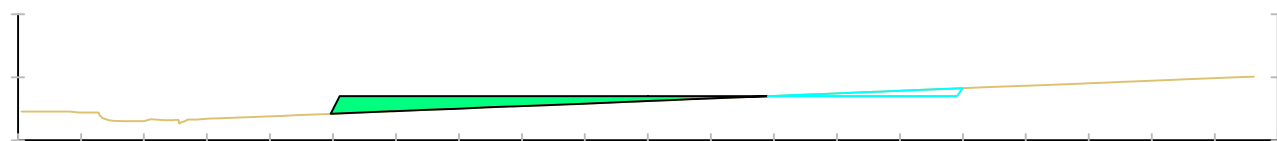
Pk=0+024

S. TERRAPLÉN = 24.71 m<sup>2</sup>.  
S. DESMONTE = 3.97 m<sup>2</sup>.



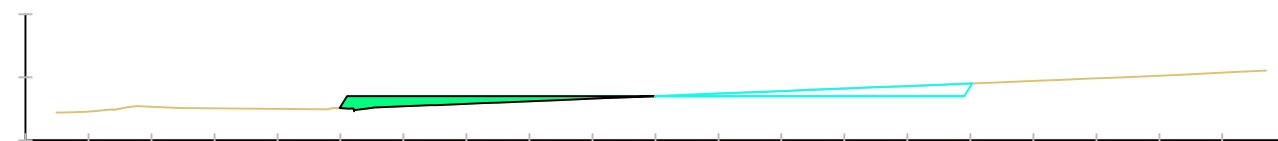
Pk=0+032

S. TERRAPLÉN = 14.24 m<sup>2</sup>.  
S. DESMONTE = 10.14 m<sup>2</sup>.



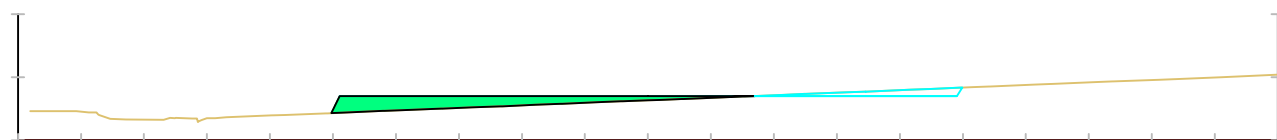
Pk=0+025

S. TERRAPLÉN = 23.24 m<sup>2</sup>.  
S. DESMONTE = 4.58 m<sup>2</sup>.




Pk=0+034

S. TERRAPLÉN = 12.22 m<sup>2</sup>.  
S. DESMONTE = 12.13 m<sup>2</sup>.



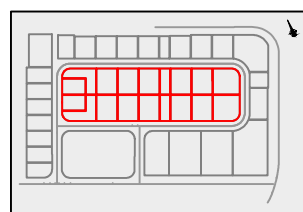
Pk=0+026

S. TERRAPLÉN = 21.81 m<sup>2</sup>.  
S. DESMONTE = 5.24 m<sup>2</sup>.



Pk=0+036

S. TERRAPLÉN = 10.16 m<sup>2</sup>.  
S. DESMONTE = 14.29 m<sup>2</sup>.




H 1/600  
V 1/600

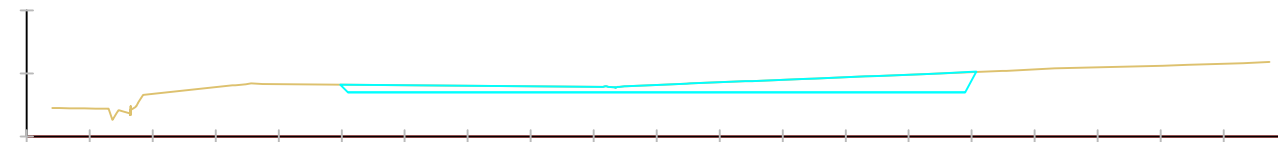
PROXECTO: PROXECTO DE URBANIZACIÓN DA FASE C DO PARQUE DE ACTIVIDADES ECONÓMICAS DE ARTEIXO, A CORUÑA		CONSULTOR:	
TÍTULO DO PLANO: ACONDICIONAMENTO DE PARCELAS PERFILES TRANSVERSALES. PLATAFORMA C15		DATA: SETEMBRO 2022	ESCALA: INDICADAS ORIGINAL A3
Nº PLANO: 4.4.3.15		FOLLA 2 DE 5	



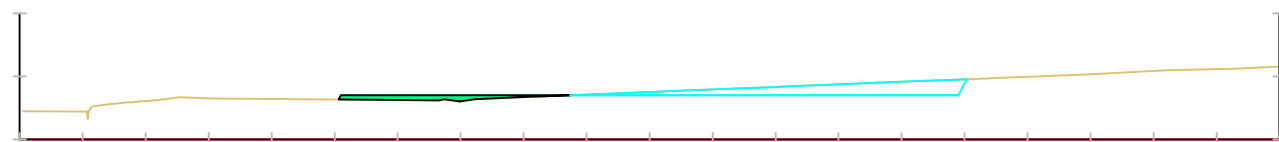




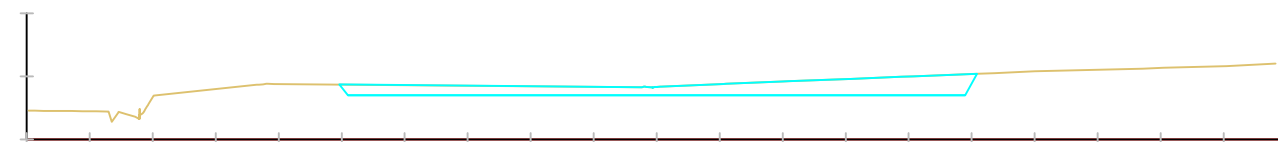
**Pk=0+038**  
S. TERRAPLÉN = 7.87 m2.  
S. DESMONTE = 16.63 m2.



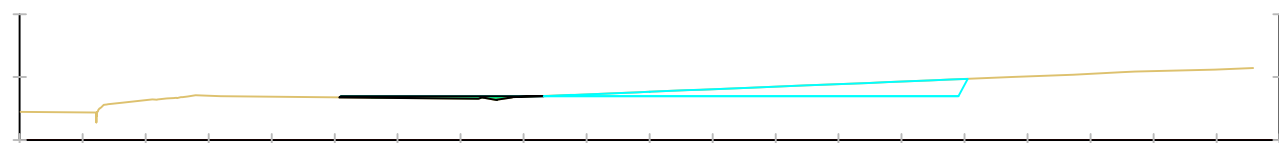
**Pk=0+048**  
S. DESMONTE = 39.12 m2.



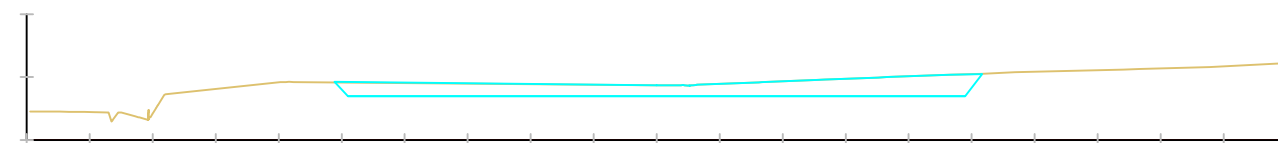
**Pk=0+040**  
S. TERRAPLÉN = 5.29 m2.  
S. DESMONTE = 19.15 m2.



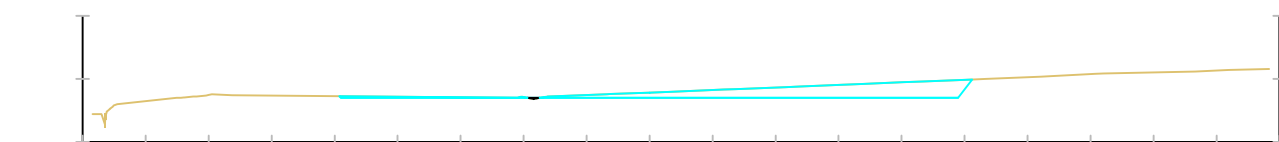
**Pk=0+050**  
S. DESMONTE = 46.62 m2.



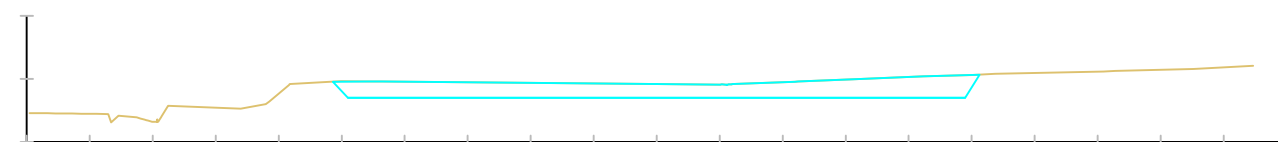
**Pk=0+042**  
S. TERRAPLÉN = 2.40 m2.  
S. DESMONTE = 21.85 m2.



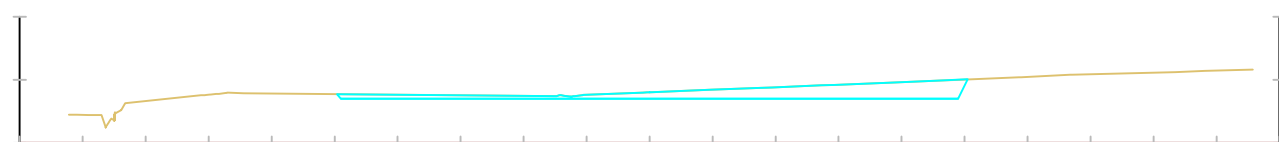
**Pk=0+052**  
S. DESMONTE = 54.58 m2.



**Pk=0+044**  
S. TERRAPLÉN = 0.03 m2.  
S. DESMONTE = 25.56 m2.



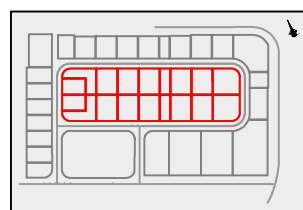
**Pk=0+054**  
S. DESMONTE = 62.95 m2.



**Pk=0+046**  
S. DESMONTE = 32.09 m2.



**Pk=0+055**  
S. DESMONTE = 67.02 m2.

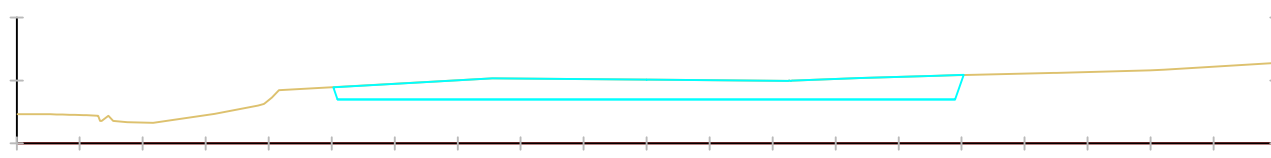


H 1/600  
V 1/600

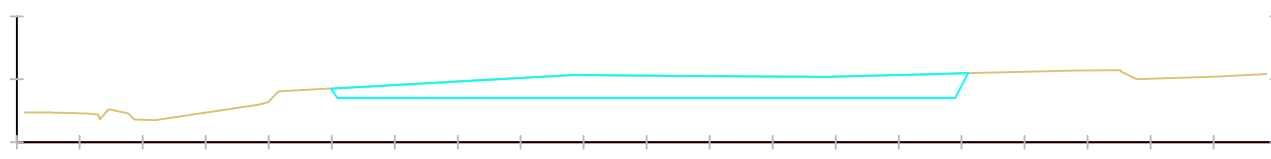
PROXECTO: PROXECTO DE URBANIZACIÓN DA FASE C DO PARQUE DE ACTIVIDADES ECONÓMICAS DE ARTEIXO, A CORUÑA		CONSULTOR:	
TÍTULO DO PLANO: ACONDICIONAMENTO DE PARCELAS PERFILES TRANSVERSALES. PLATAFORMA C15		DATA: SETEMBRO 2022	ESCALA: INDICADAS ORIGINAL A-3
		Nº PLANO: 4.4.3.15	FOLLA 3 DE 5



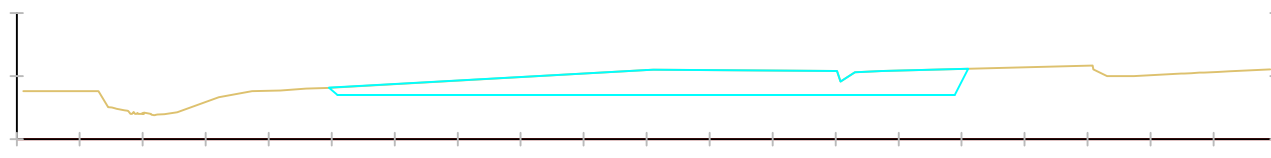
**Pk=0+056**  
S. DESMONTE = 70.50 m2.



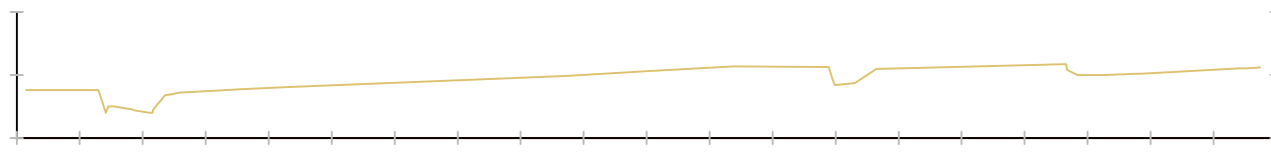
**Pk=0+058**  
S. DESMONTE = 75.70 m2.



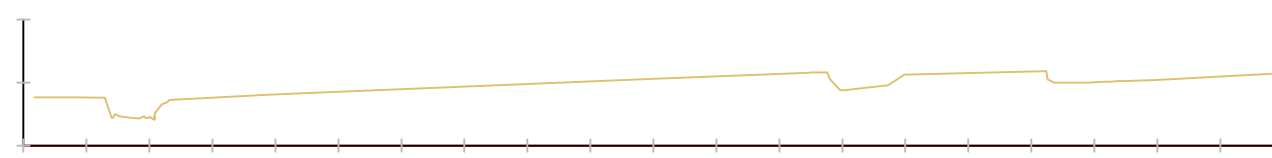
**Pk=0+060**  
S. DESMONTE = 78.49 m2.



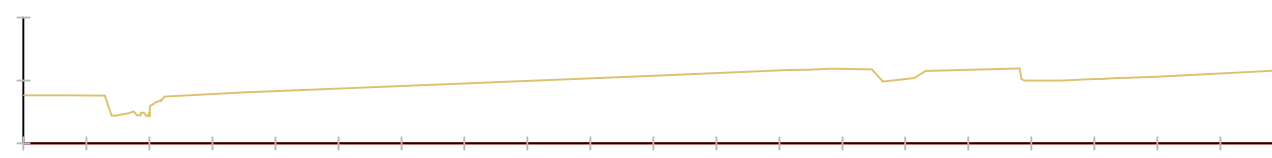
**Pk=0+062**  
S. DESMONTE = 78.67 m2.



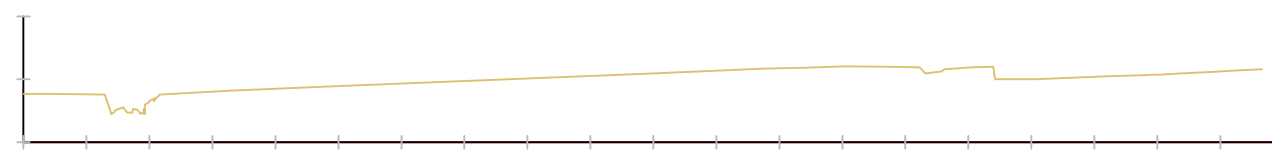
**Pk=0+064**



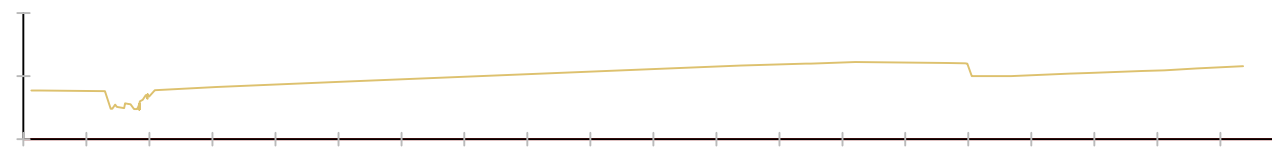
**Pk=0+066**



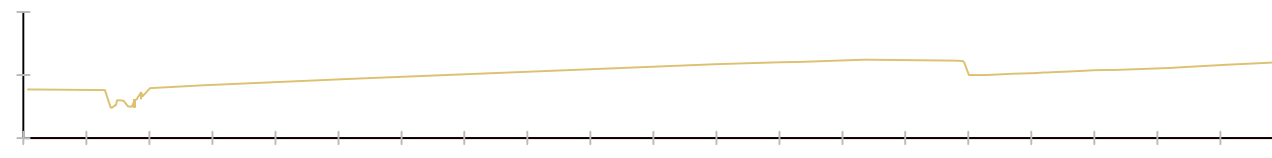
**Pk=0+068**



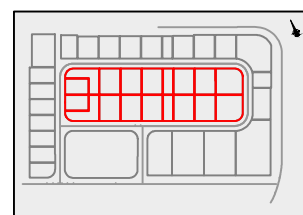
**Pk=0+070**



**Pk=0+072**



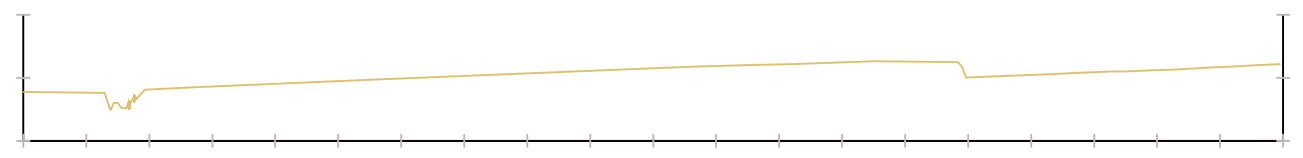
**Pk=0+074**



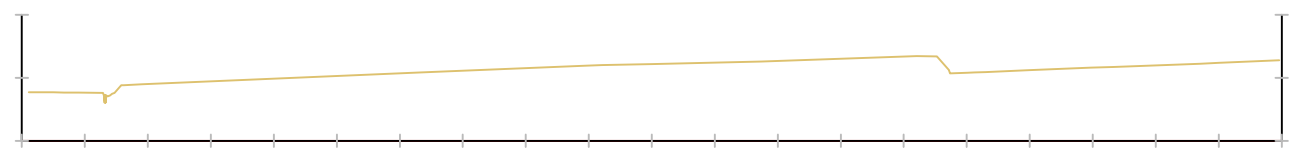
H 1/600  
V 1/600

PROXECTO: PROXECTO DE URBANIZACIÓN DA FASE C DO PARQUE DE ACTIVIDADES ECONÓMICAS DE ARTEIXO, A CORUÑA		CONSULTOR: 	
TÍTULO DO PLANO: ACONDICIONAMENTO DE PARCELAS PERFILES TRANSVERSALES. PLATAFORMA C15		DATA: SETEMBRO 2022	ESCALA: INDICADAS ORIGINAL A-3
		Nº PLANO: 4.4.3.15	FOLLA 4 DE 5

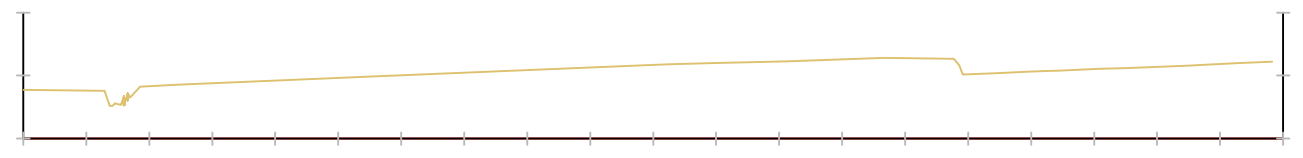




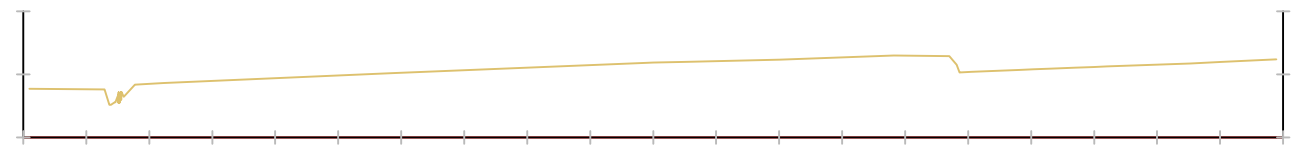
Pk=0+076



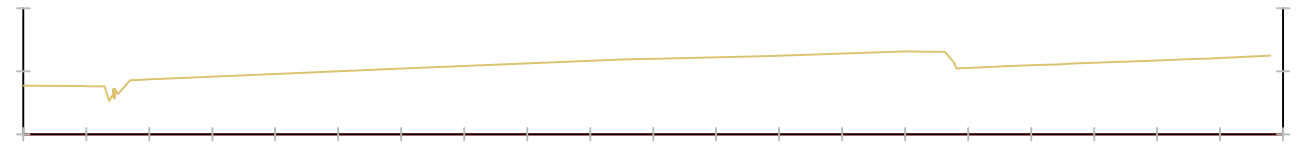
Pk=0+085



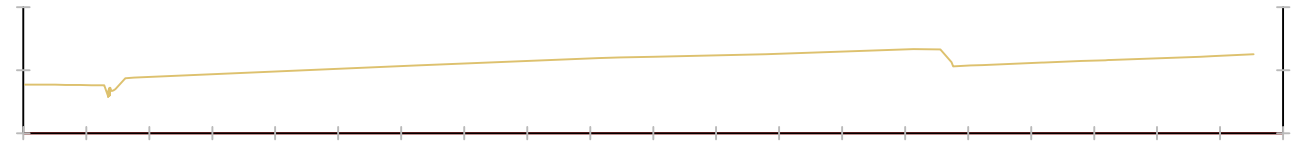
Pk=0+078



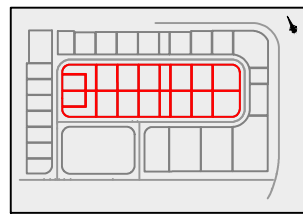
Pk=0+080





Pk=0+082

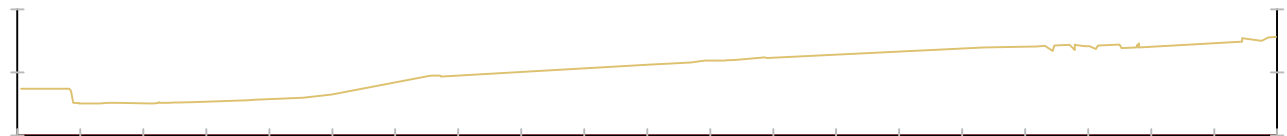


Pk=0+084

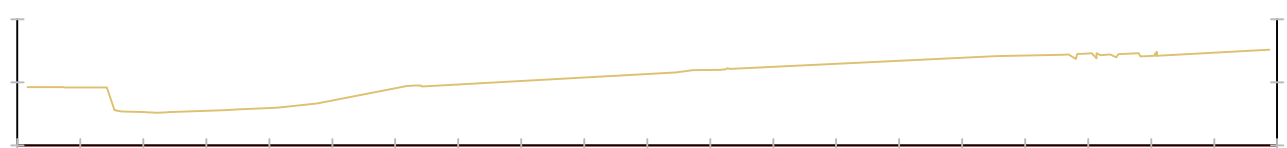


H 1/600  
V 1/600

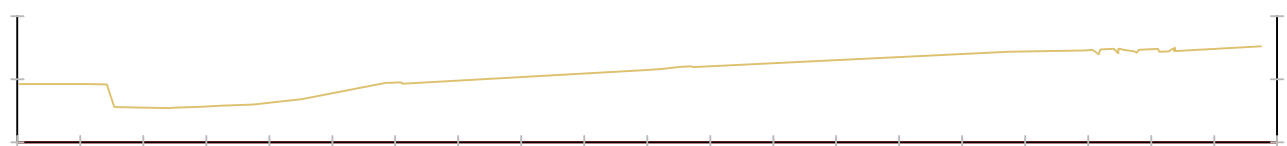
 XESTIÓN DO SOLO DE GALICIA	
PROXECTO: PROXECTO DE URBANIZACIÓN DA FASE C DO PARQUE DE ACTIVIDADES ECONÓMICAS DE ARTEIXO, A CORUÑA	CONSULTOR: 
TÍTULO DO PLANO: ACONDICIONAMENTO DE PARCELAS PERFILES TRANSVERSALES. PLATAFORMA C15	DATA: SETEMBRO 2022 Nº PLANO: 4.4.3.15
ESCALA: INDICADAS ORIXINAL A-3 FOLLA 5 DE 5	



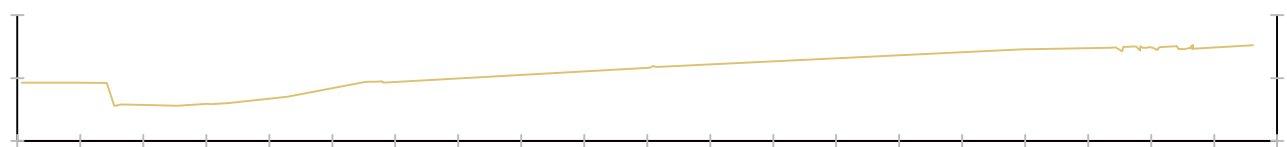
Pk=0+000



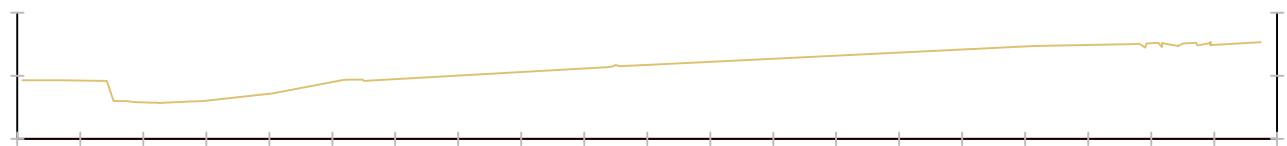
Pk=0+002



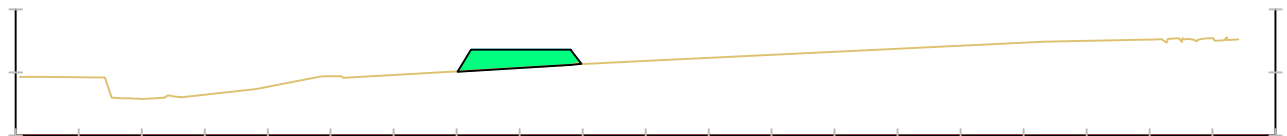
Pk=0+004



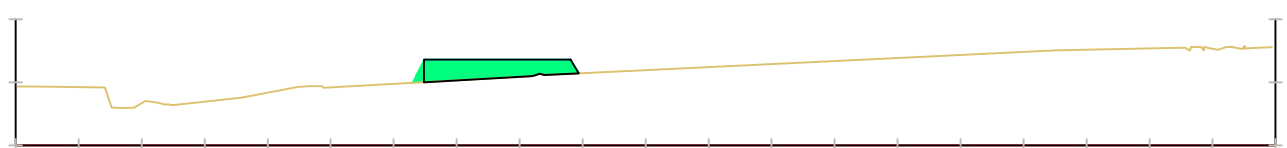
Pk=0+006



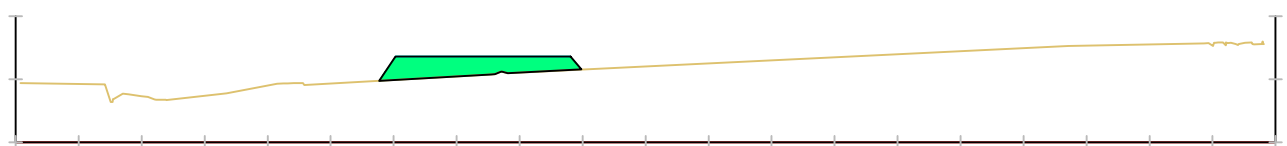
Pk=0+008




Pk=0+010  
S. TERRAPLÉN = 11.24 m2.



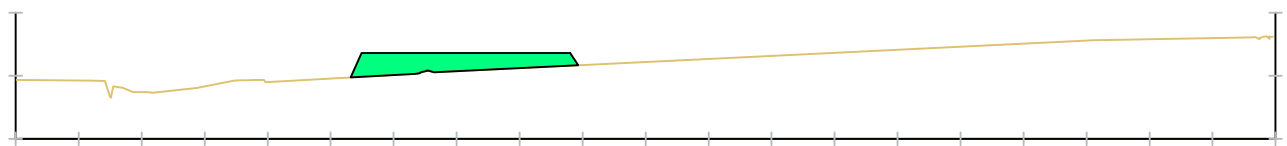
Pk=0+012  
S. TERRAPLÉN = 16.89 m2.



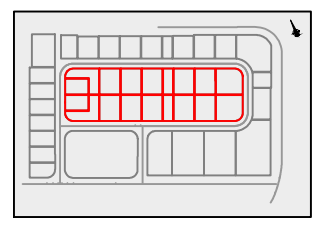
Pk=0+014  
S. TERRAPLÉN = 20.14 m2.



Pk=0+016  
S. TERRAPLÉN = 22.11 m2.



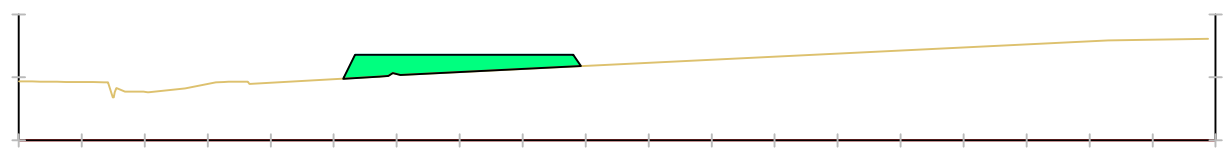
Pk=0+018  
S. TERRAPLÉN = 23.16 m2.



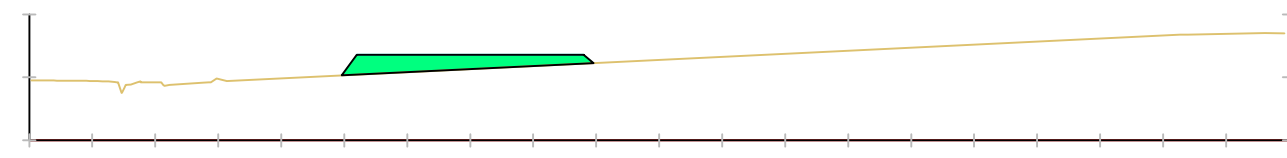
H 1/600  
V 1/600

PROXECTO: PROXECTO DE URBANIZACIÓN DA FASE C DO PARQUE DE ACTIVIDADES ECONÓMICAS DE ARTEIXO, A CORUÑA		CONSULTOR:	
TÍTULO DO PLANO: ACONDICIONAMENTO DE PARCELAS PERFILES TRANSVERSALES. PLATAFORMA C16		DATA: SETEMBRO 2022	ESCALA: INDICADAS ORIGINAL A-3
		Nº PLANO: 4.4.3.16	FOLLA 1 DE 5

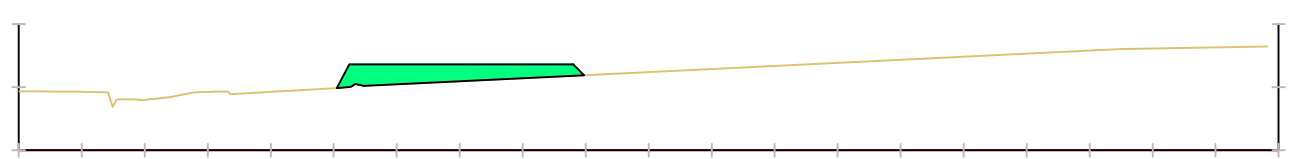




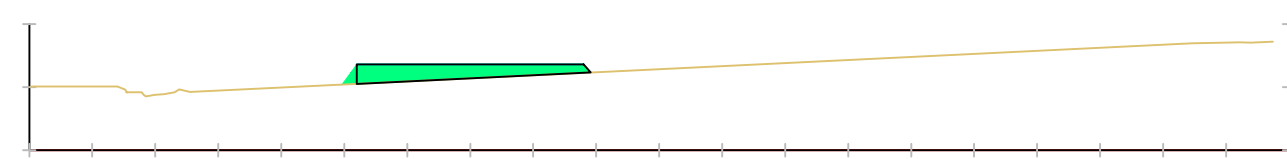
**Pk=0+020**  
S. TERRAPLÉN = 23.60 m2.



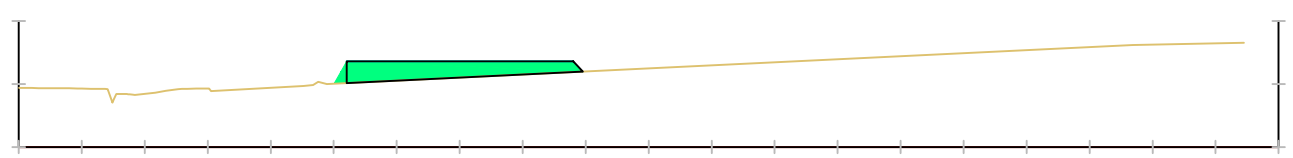
**Pk=0+030**  
S. TERRAPLÉN = 20.64 m2.



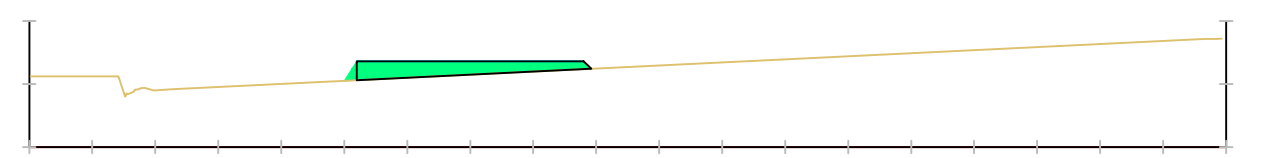
**Pk=0+022**  
S. TERRAPLÉN = 23.48 m2.



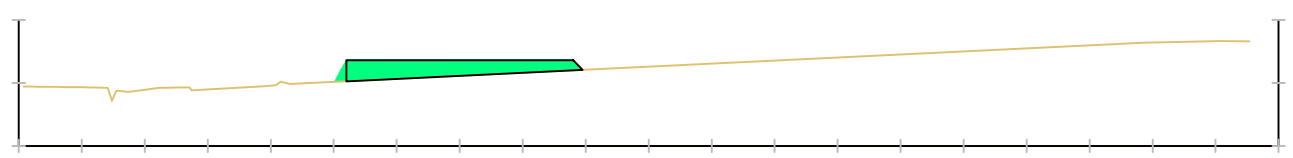
**Pk=0+032**  
S. TERRAPLÉN = 19.82 m2.



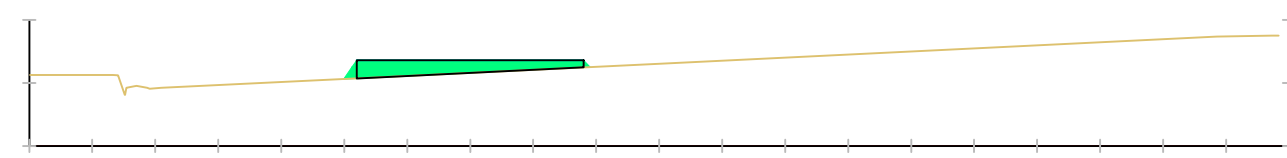
**Pk=0+024**  
S. TERRAPLÉN = 23.07 m2.



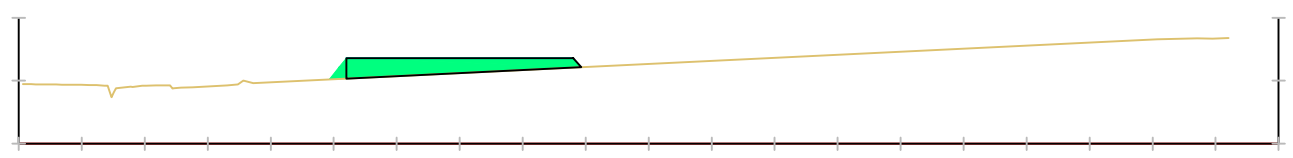
**Pk=0+034**  
S. TERRAPLÉN = 18.99 m2.



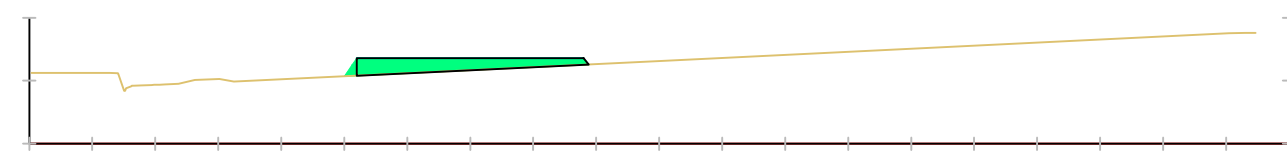
**Pk=0+026**  
S. TERRAPLÉN = 22.29 m2.



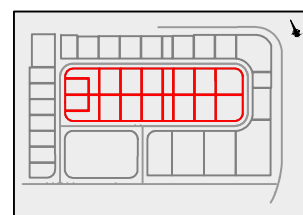
**Pk=0+036**  
S. TERRAPLÉN = 18.17 m2.



**Pk=0+028**  
S. TERRAPLÉN = 21.46 m2.

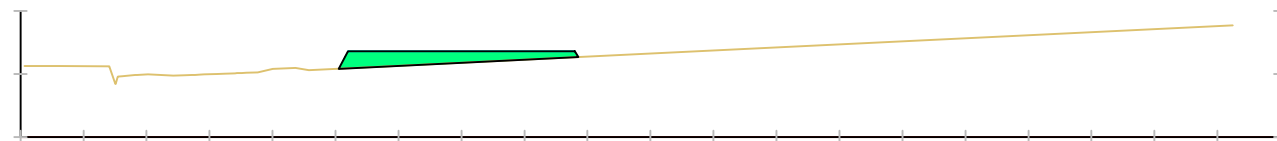


**Pk=0+038**  
S. TERRAPLÉN = 17.35 m2.

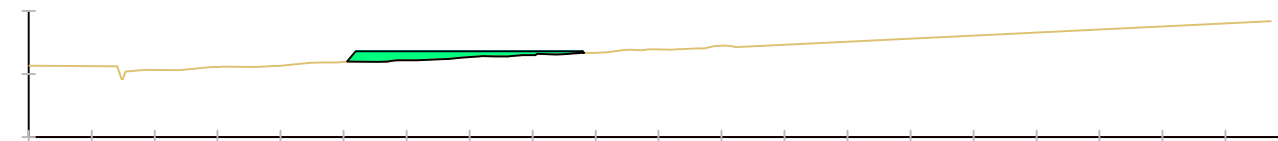


H 1/600  
V 1/600

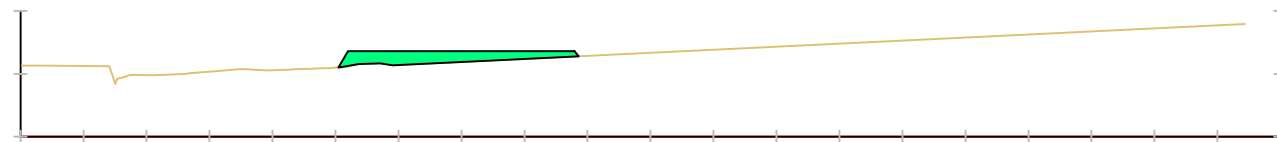
PROXECTO: PROXECTO DE URBANIZACIÓN DA FASE C DO PARQUE DE ACTIVIDADES ECONÓMICAS DE ARTEIXO, A CORUÑA		CONSULTOR:	
TÍTULO DO PLANO: ACONDICIONAMENTO DE PARCELAS PERFILES TRANSVERSALES. PLATAFORMA C16		DATA: SETEMBRO 2022	ESCALA: INDICADAS ORIGINAL A-3
Nº PLANO: 4.4.3.16		FOLLA 2 DE 5	



**Pk=0+040**  
S. TERRAPLÉN = 16.52 m2.



**Pk=0+050**  
S. TERRAPLÉN = 8.97 m2.



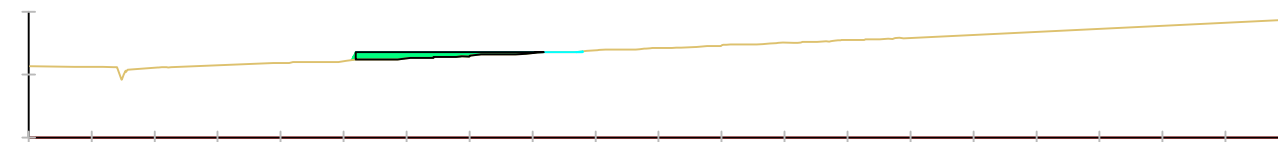
**Pk=0+042**  
S. TERRAPLÉN = 15.07 m2.



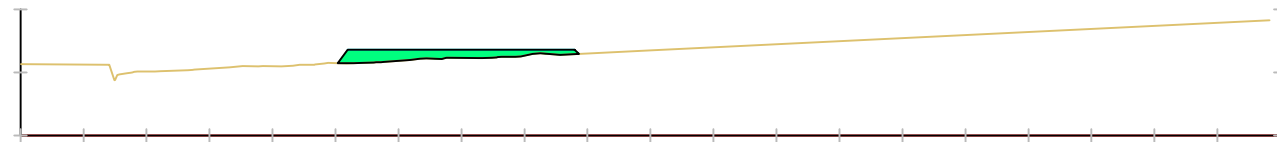
**Pk=0+052**  
S. TERRAPLÉN = 7.35 m2.




**Pk=0+044**  
S. TERRAPLÉN = 13.85 m2.



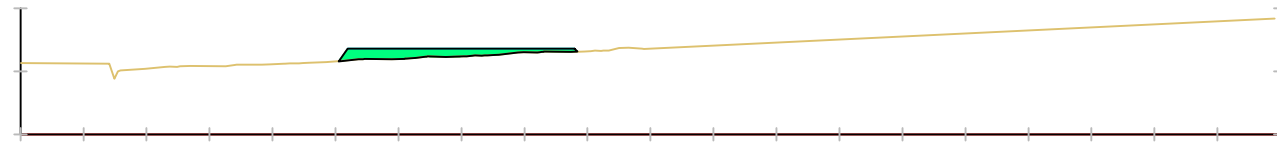
**Pk=0+054**  
S. TERRAPLÉN = 5.51 m2.  
S. DESMONTE = 0.01 m2.



**Pk=0+046**  
S. TERRAPLÉN = 11.95 m2.



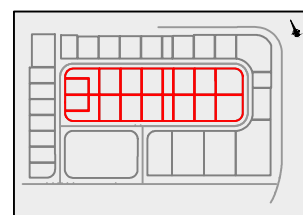
**Pk=0+056**  
S. TERRAPLÉN = 3.52 m2.  
S. DESMONTE = 24.76 m2.



**Pk=0+048**  
S. TERRAPLÉN = 10.26 m2.

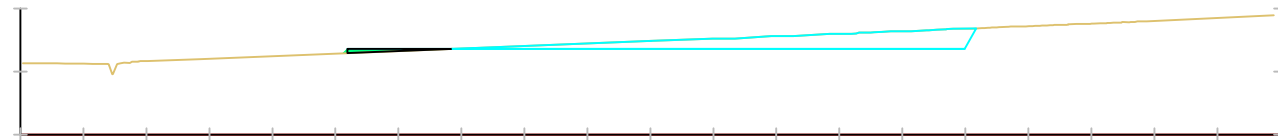


**Pk=0+058**  
S. TERRAPLÉN = 2.28 m2.  
S. DESMONTE = 28.80 m2.




H 1/600  
V 1/600


<b>XUNTA DE GALICIA</b>		<b>XESTIÓN DO SOLO DE GALICIA</b>	
PROXECTO: PROXECTO DE URBANIZACIÓN DA FASE C DO PARQUE DE ACTIVIDADES ECONÓMICAS DE ARTEIXO, A CORUÑA		CONSULTOR: <b>SGS</b>	
TÍTULO DO PLANO: ACONDICIONAMENTO DE PARCELAS PERFILES TRANSVERSALES. PLATAFORMA C16		DATA: <b>SETEMBRO 2022</b>	ESCALA: INDICADAS ORIGINAL A-3
		Nº PLANO: 4.4.3.16	FOLLA <u>3</u> DE <u>5</u>



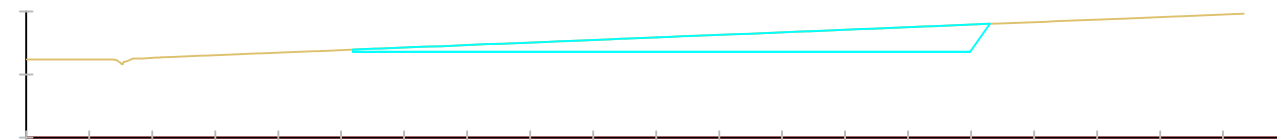
**Pk=0+060**  
 S. TERRAPLÉN = 1.40 m2.  
 S. DESMONTE = 32.58 m2.




**Pk=0+070**  
 S. DESMONTE = 52.67 m2.



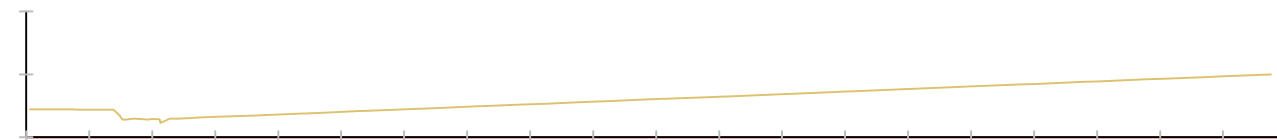
**Pk=0+062**  
 S. TERRAPLÉN = 0.73 m2.  
 S. DESMONTE = 36.61 m2.



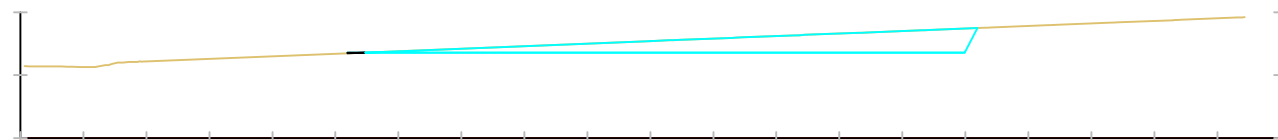
**Pk=0+072**  
 S. DESMONTE = 56.87 m2.



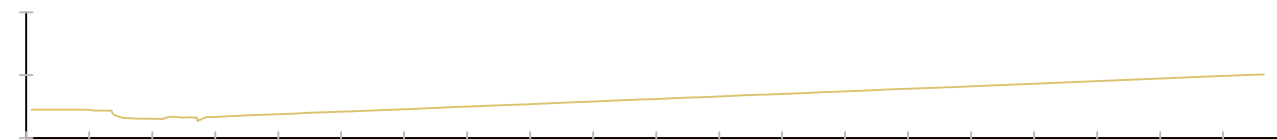
**Pk=0+064**  
 S. TERRAPLÉN = 0.28 m2.  
 S. DESMONTE = 40.94 m2.



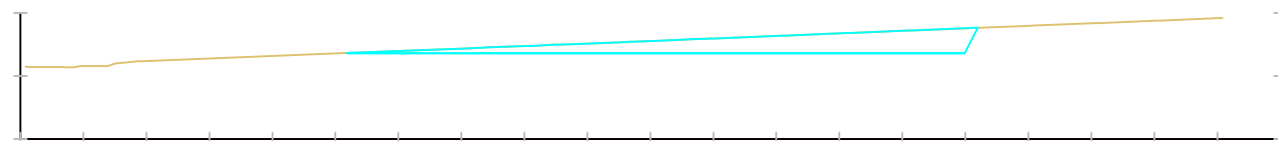
**Pk=0+074**



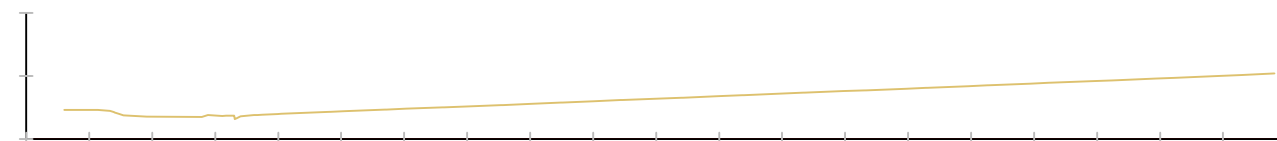
**Pk=0+066**  
 S. TERRAPLÉN = 0.04 m2.  
 S. DESMONTE = 45.38 m2.



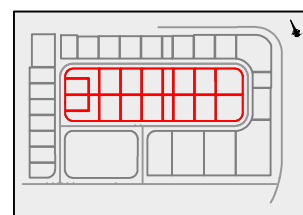
**Pk=0+076**



**Pk=0+068**  
 S. DESMONTE = 48.94 m2.



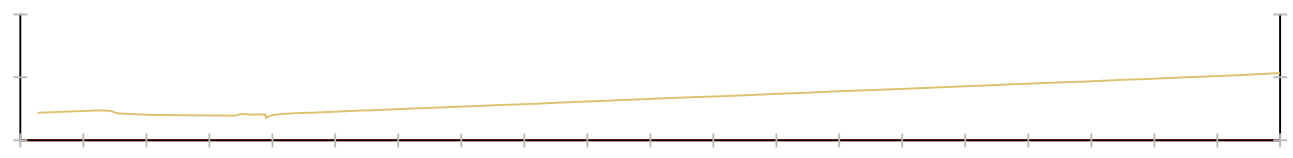
**Pk=0+078**



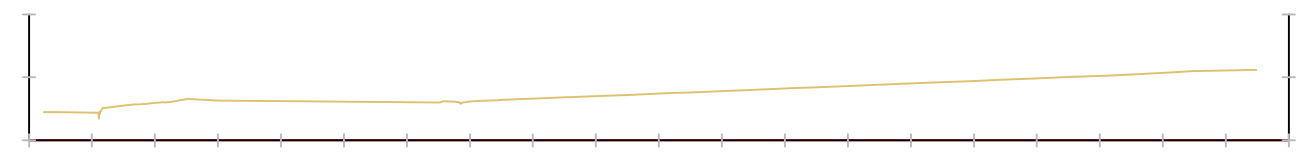
H 1/600  
 V 1/600

PROXECTO: PROXECTO DE URBANIZACIÓN DA FASE C DO PARQUE DE ACTIVIDADES ECONÓMICAS DE ARTEIXO, A CORUÑA	CONSULTOR:	
TÍTULO DO PLANO: ACONDICIONAMENTO DE PARCELAS PERFILES TRANSVERSALES. PLATAFORMA C16	DATA: SETEMBRO 2022	ESCALA: INDICADAS ORIGINAL A-3
	Nº PLANO: 4.4.3.16	FOLLA 4 DE 5

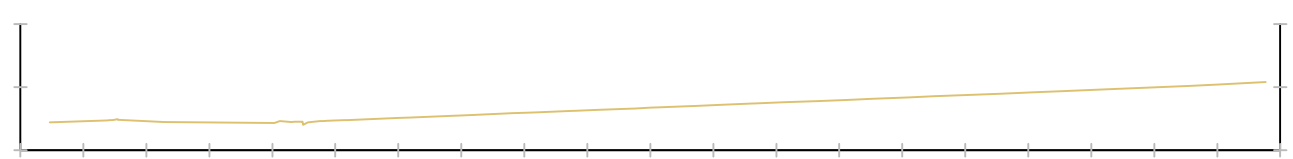




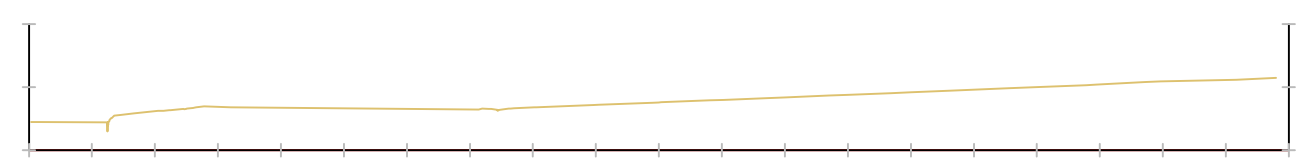
Pk=0+080



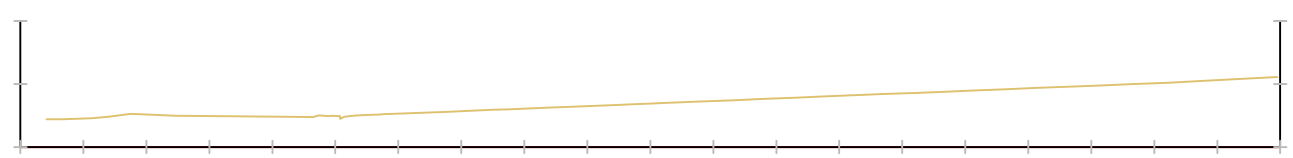
Pk=0+090



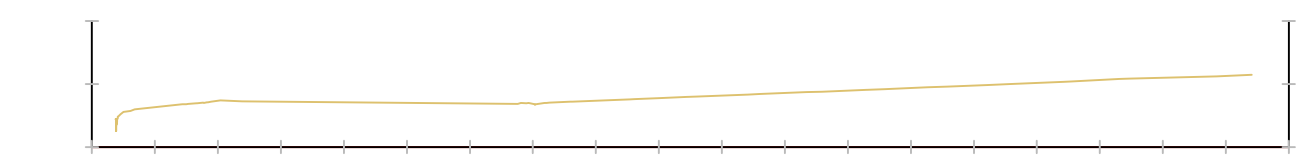
Pk=0+082



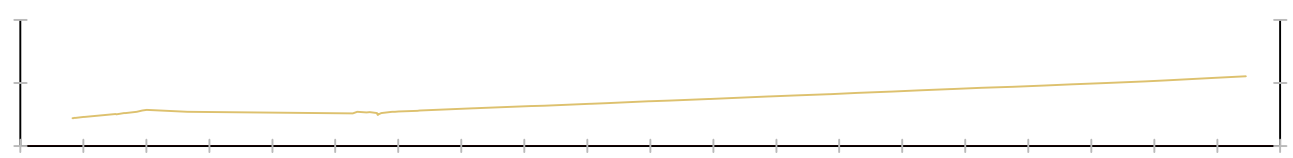
Pk=0+092



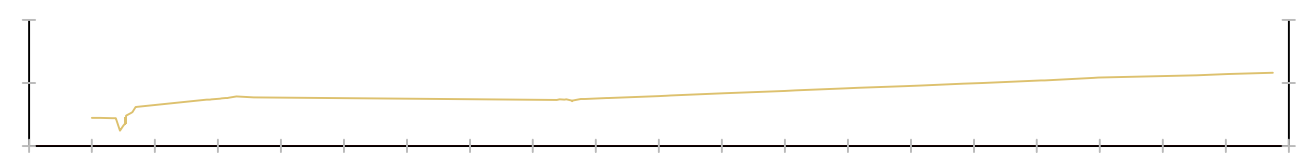
Pk=0+084



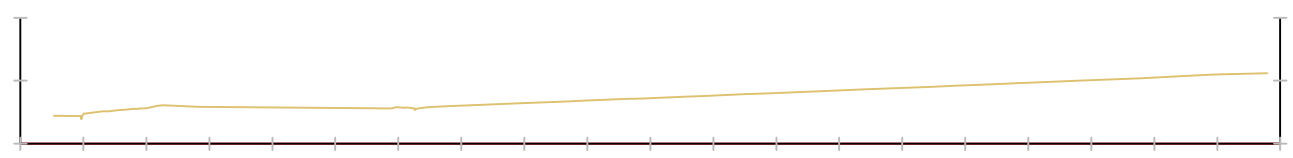
Pk=0+094



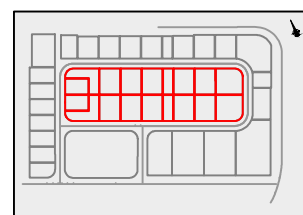
Pk=0+086



Pk=0+096



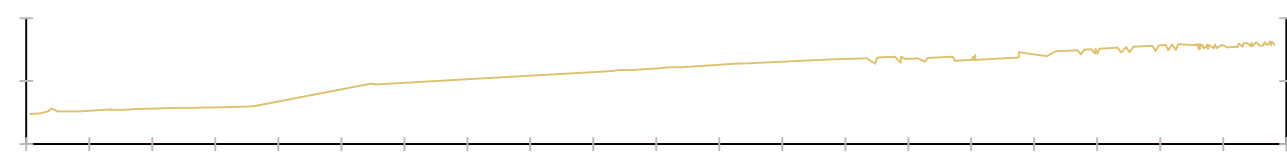
Pk=0+088



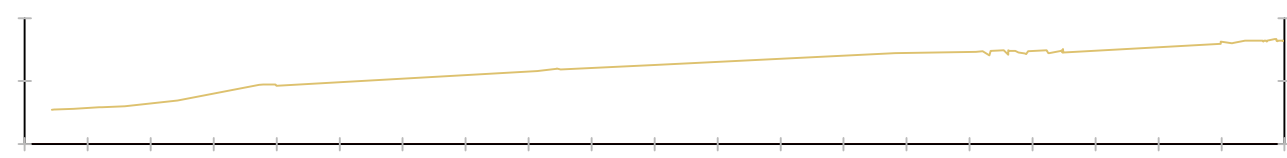
H 1/600  
V 1/600

PROXECTO: PROXECTO DE URBANIZACIÓN DA FASE C DO PARQUE DE ACTIVIDADES ECONÓMICAS DE ARTEIXO, A CORUÑA		CONSULTOR:	
TÍTULO DO PLANO: ACONDICIONAMENTO DE PARCELAS PERFILES TRANSVERSALES. PLATAFORMA C16		DATA: SETEMBRO 2022	ESCALA: INDICADAS ORIGINAL A-3
Nº PLANO: 4.4.3.16		FOLLA 5 DE 5	

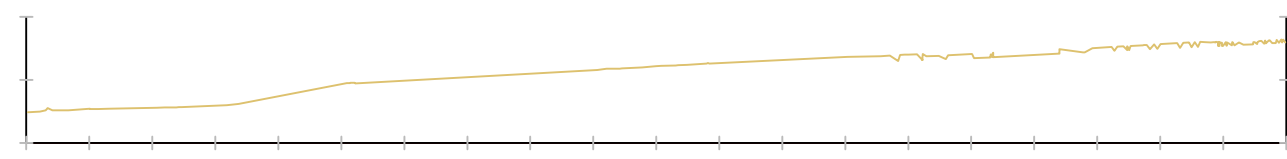




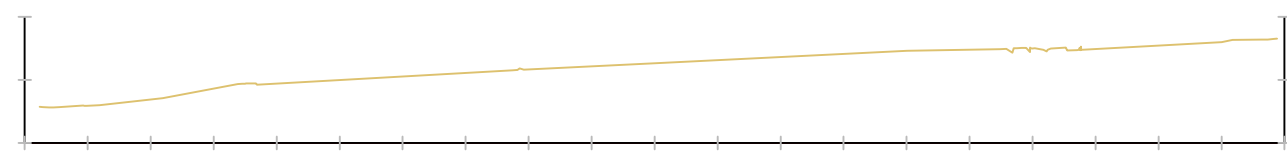
Pk=0+000



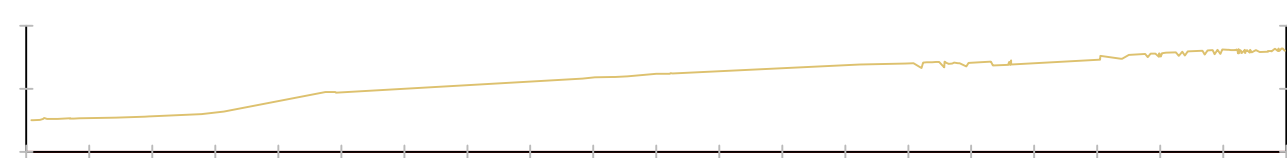
Pk=0+010



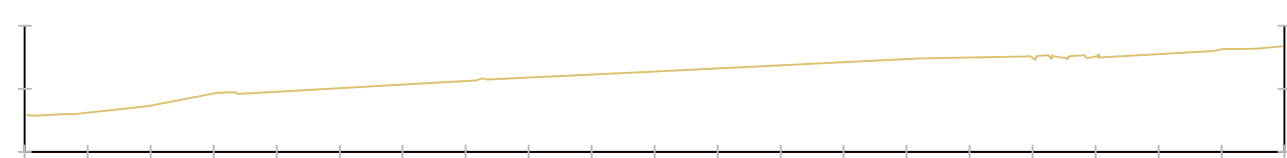
Pk=0+002



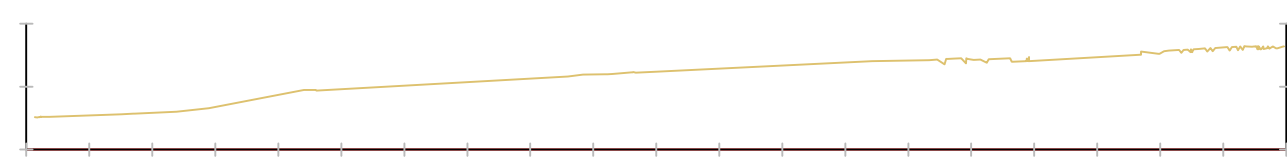
Pk=0+012



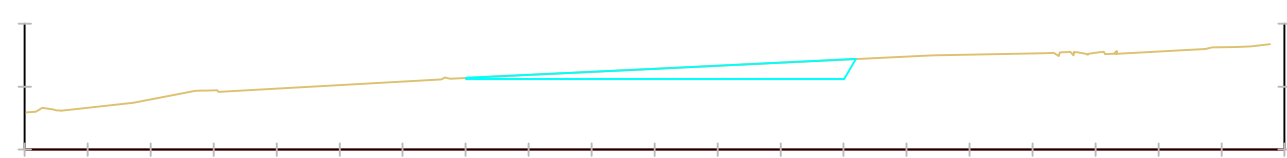
Pk=0+004



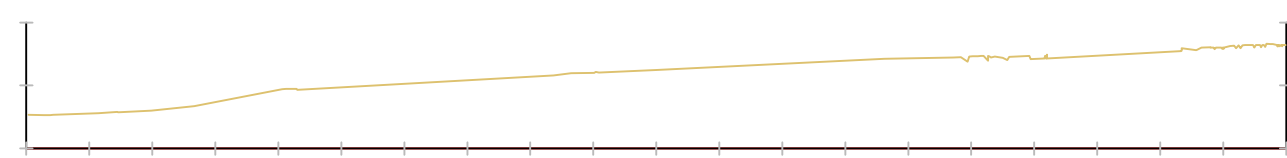
Pk=0+014



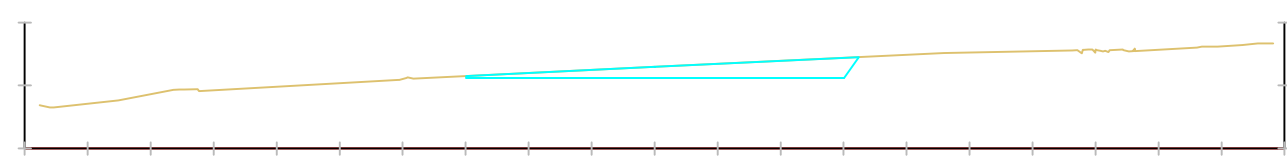
Pk=0+006



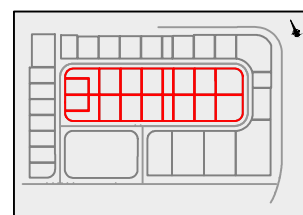
Pk=0+016  
S. DESMONTE = 24.82 m2.



Pk=0+008

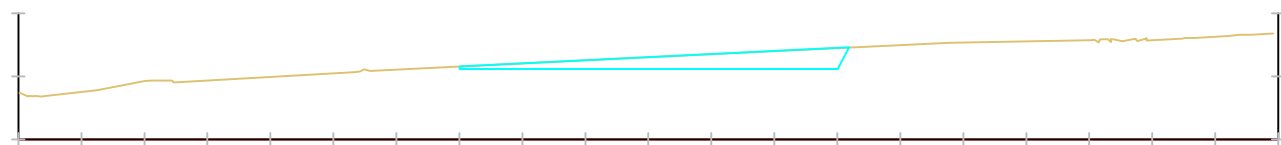


Pk=0+018  
S. DESMONTE = 26.19 m2.

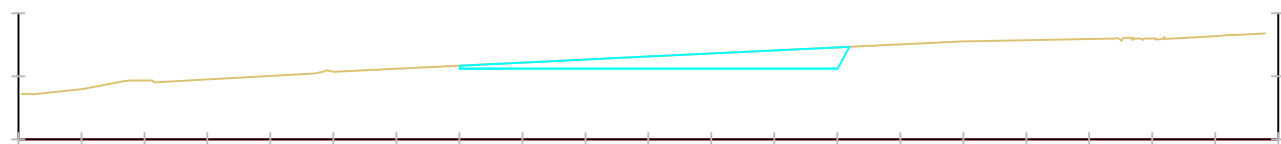


H 1/600  
V 1/600

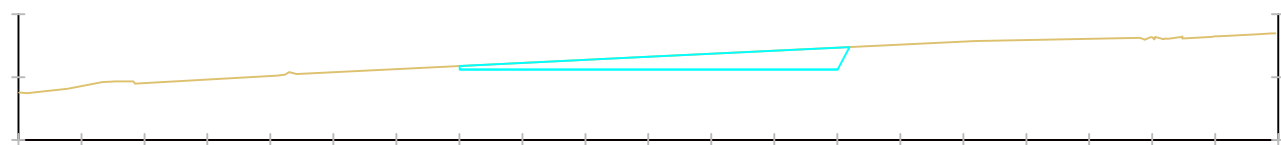
PROXECTO: PROXECTO DE URBANIZACIÓN DA FASE C DO PARQUE DE ACTIVIDADES ECONÓMICAS DE ARTEIXO, A CORUÑA		CONSULTOR:	
TÍTULO DO PLANO: ACONDICIONAMENTO DE PARCELAS PERFILES TRANSVERSALES. PLATAFORMA C17		DATA: SETEMBRO 2022	ESCALA: INDICADAS ORIGINAL A-3
Nº PLANO: 4.4.3.17		FOLLA 1 DE 4	



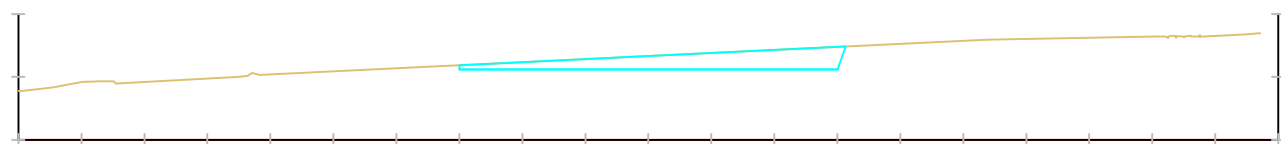
**Pk=0+020**  
S. DESMONTE = 27.56 m2.



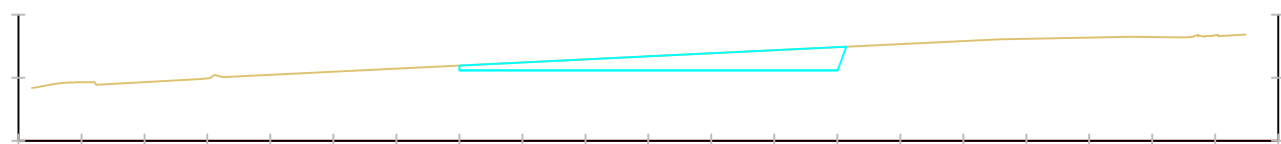
**Pk=0+022**  
S. DESMONTE = 28.93 m2.



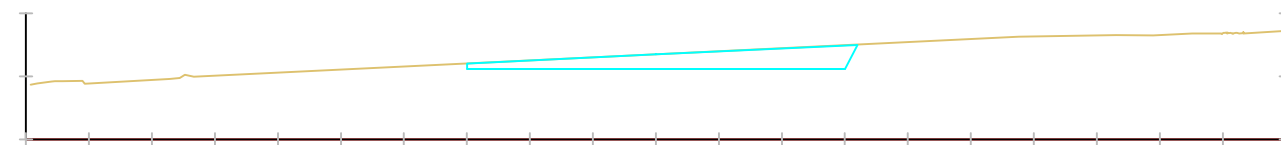
**Pk=0+024**  
S. DESMONTE = 30.31 m2.



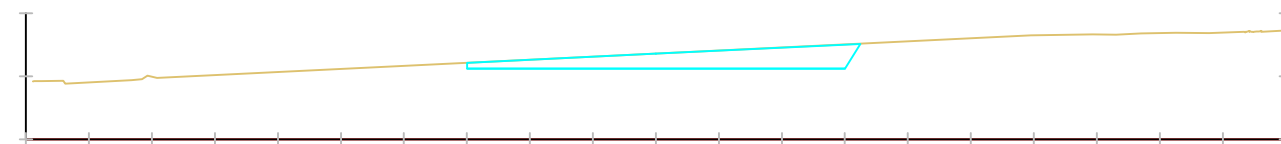
**Pk=0+026**  
S. DESMONTE = 31.68 m2.



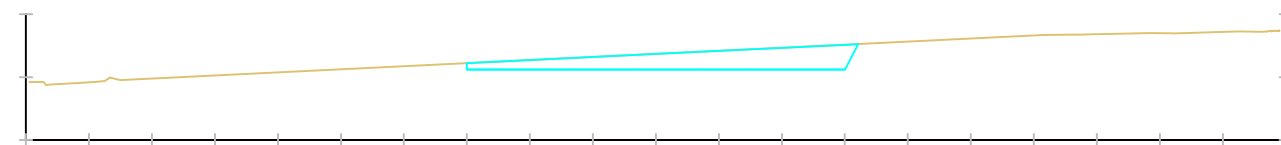
**Pk=0+028**  
S. DESMONTE = 33.05 m2.



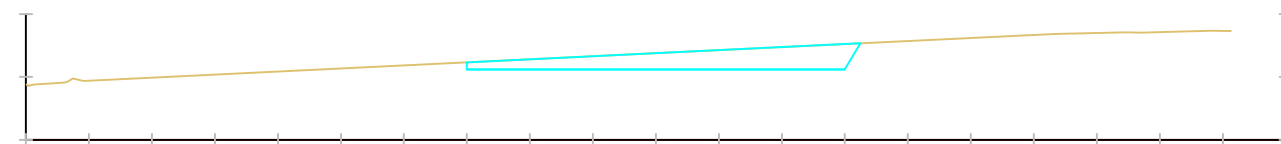
**Pk=0+030**  
S. DESMONTE = 34.42 m2.



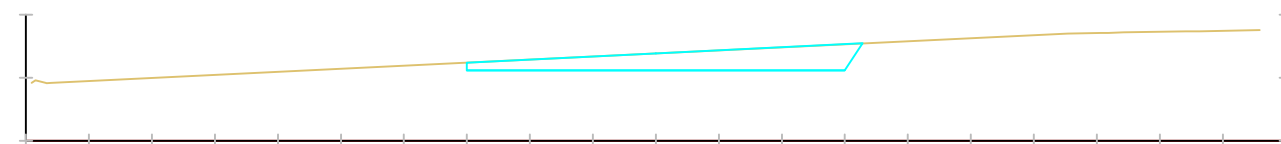
**Pk=0+032**  
S. DESMONTE = 35.80 m2.



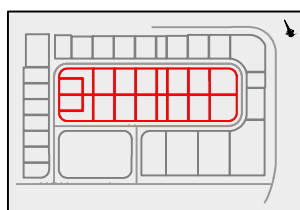
**Pk=0+034**  
S. DESMONTE = 37.17 m2.



**Pk=0+036**  
S. DESMONTE = 38.54 m2.

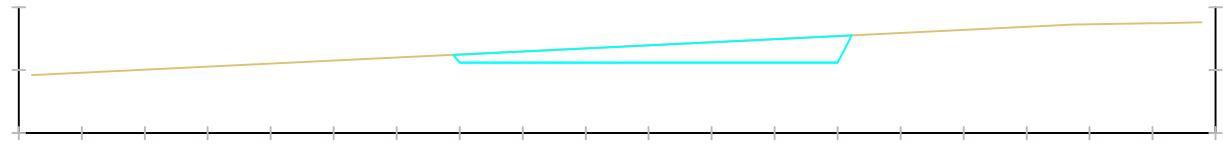


**Pk=0+038**  
S. DESMONTE = 39.91 m2.

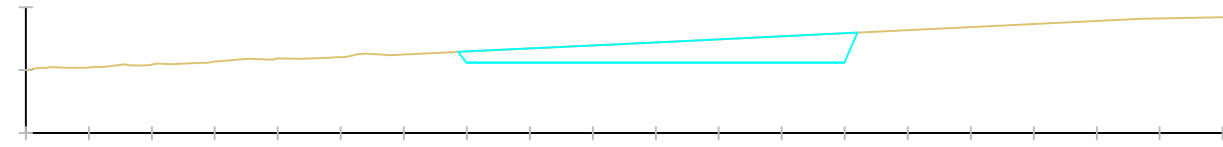


H 1/600  
V 1/600

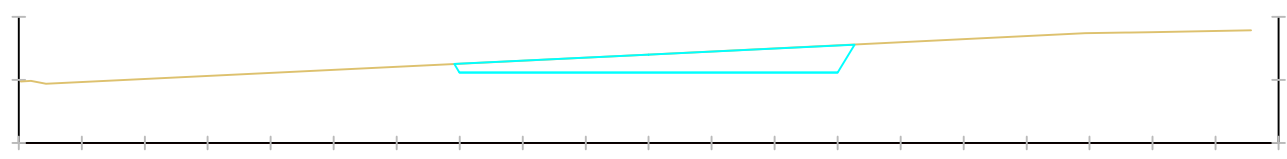
PROXECTO: PROXECTO DE URBANIZACIÓN DA FASE C DO PARQUE DE ACTIVIDADES ECONÓMICAS DE ARTEIXO, A CORUÑA		CONSULTOR:	
TÍTULO DO PLANO: ACONDICIONAMENTO DE PARCELAS PERFILES TRANSVERSALES. PLATAFORMA C17		DATA: SETEMBRO 2022 Nº PLANO: 4.4.3.17	ESCALA: INDICADAS ORIGINAL A3 FOLLA 2 DE 4



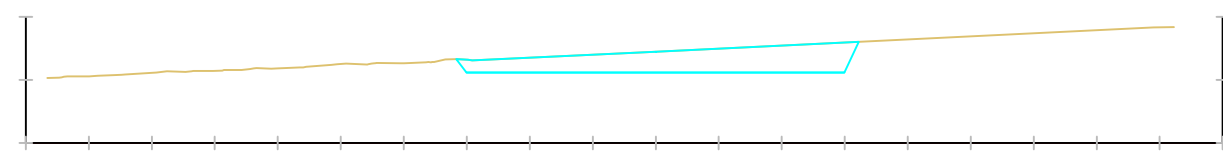
**Pk=0+040**  
S. DESMONTE = 41.28 m<sup>2</sup>.



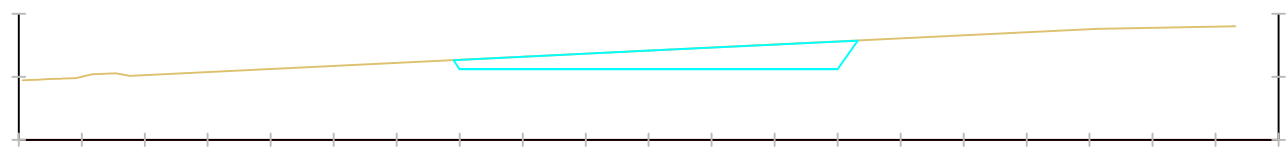
**Pk=0+050**  
S. DESMONTE = 48.15 m<sup>2</sup>.



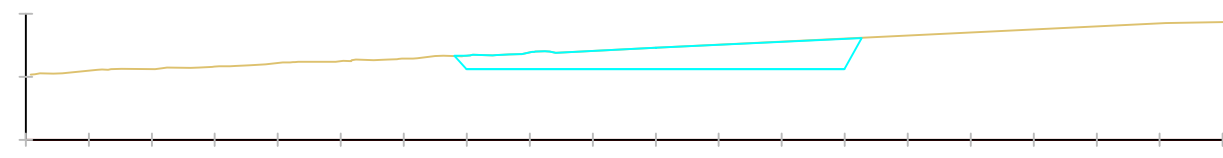
**Pk=0+042**  
S. DESMONTE = 42.66 m<sup>2</sup>.



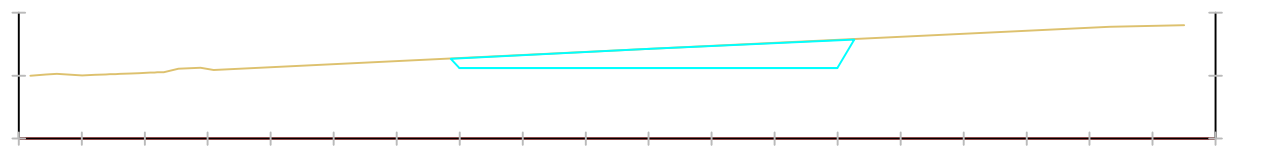
**Pk=0+052**  
S. DESMONTE = 49.54 m<sup>2</sup>.



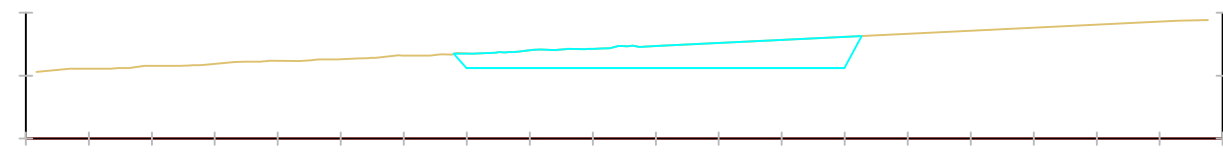
**Pk=0+044**  
S. DESMONTE = 44.03 m<sup>2</sup>.



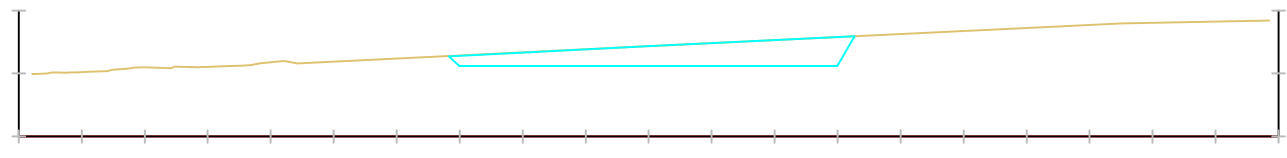
**Pk=0+054**  
S. DESMONTE = 51.50 m<sup>2</sup>.



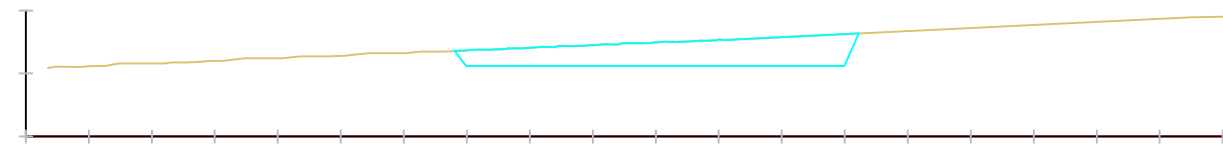
**Pk=0+046**  
S. DESMONTE = 45.40 m<sup>2</sup>.



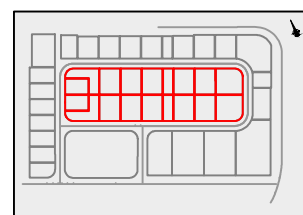
**Pk=0+056**  
S. DESMONTE = 53.59 m<sup>2</sup>.



**Pk=0+048**  
S. DESMONTE = 46.77 m<sup>2</sup>.

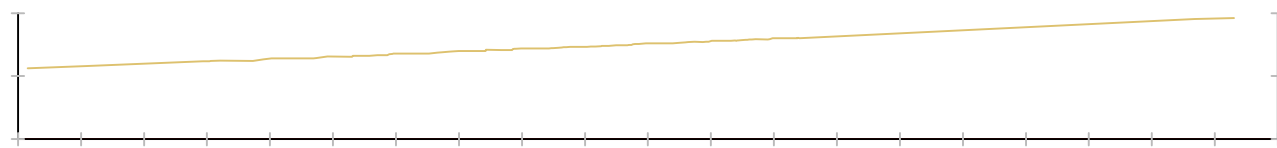


**Pk=0+058**  
S. DESMONTE = 55.71 m<sup>2</sup>.

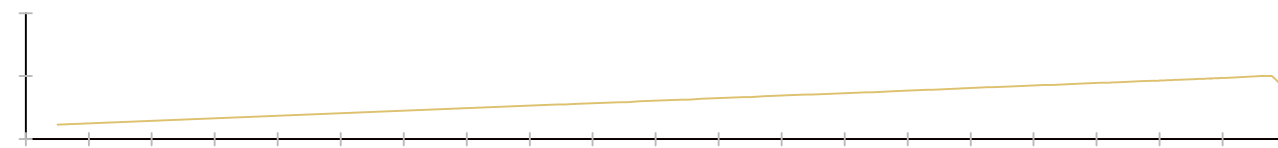


H 1/600  
V 1/600

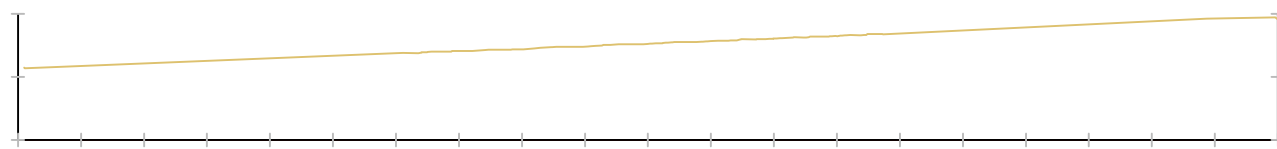
PROXECTO: PROXECTO DE URBANIZACIÓN DA FASE C DO PARQUE DE ACTIVIDADES ECONÓMICAS DE ARTEIXO, A CORUÑA		CONSULTOR:	
TÍTULO DO PLANO: ACONDICIONAMENTO DE PARCELAS PERFILES TRANSVERSALES. PLATAFORMA C17		DATA: SETEMBRO 2022	ESCALA: INDICADAS ORIGINAL A-3
		Nº PLANO: 4.4.3.17	FOLLA 3 DE 4



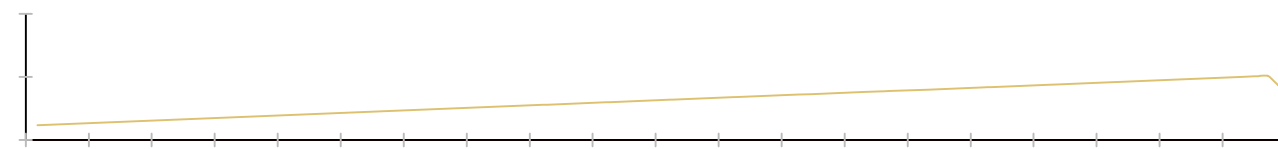
Pk=0+060



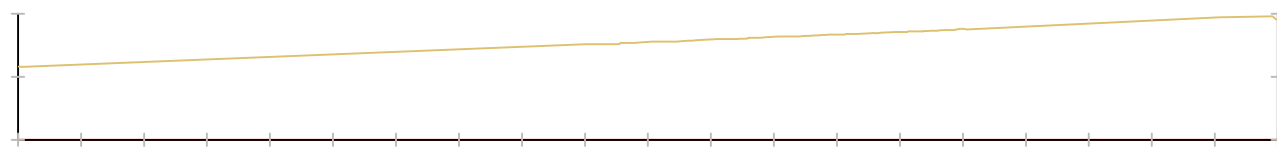
Pk=0+070



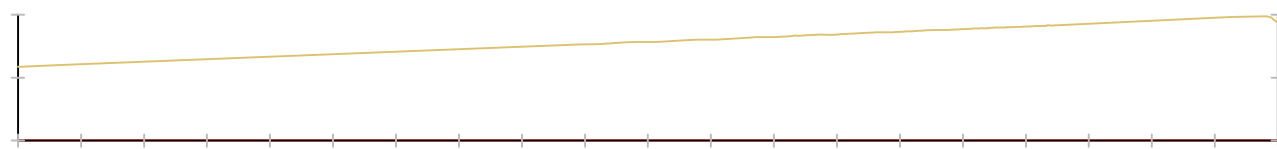
Pk=0+062



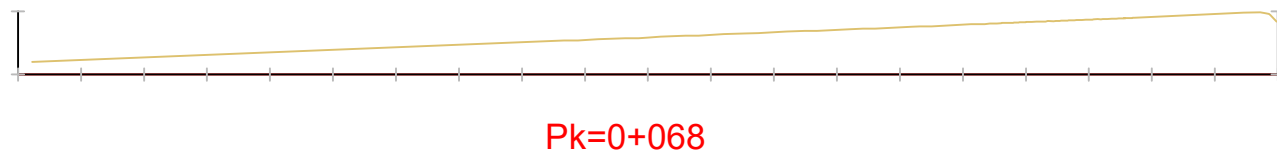
Pk=0+072



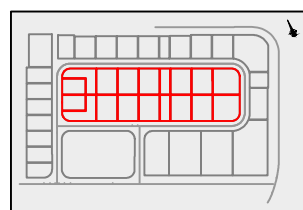
Pk=0+064



Pk=0+066

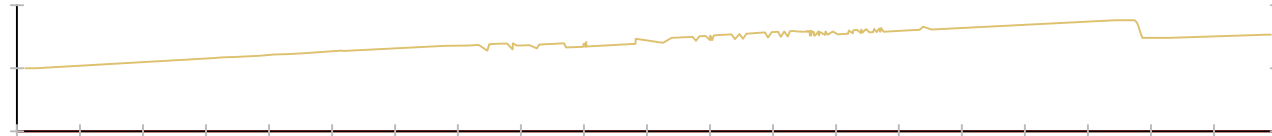


Pk=0+068

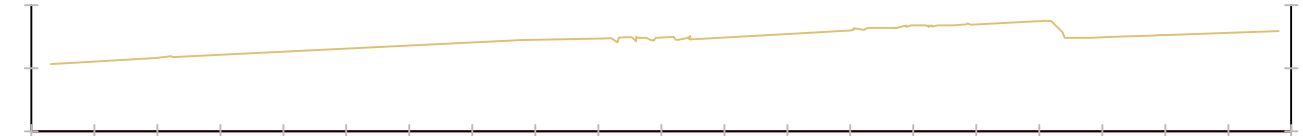


H 1/600  
V 1/600

PROXECTO: PROXECTO DE URBANIZACIÓN DA FASE C DO PARQUE DE ACTIVIDADES ECONÓMICAS DE ARTEIXO, A CORUÑA		CONSULTOR:	
TÍTULO DO PLANO: ACONDICIONAMENTO DE PARCELAS PERFILES TRANSVERSALES. PLATAFORMA C17		DATA: SETEMBRO 2022	ESCALA: INDICADAS ORIGINAL A-3
		Nº PLANO: 4.4.3.17	FOLLA 4 DE 4



Pk=0+000



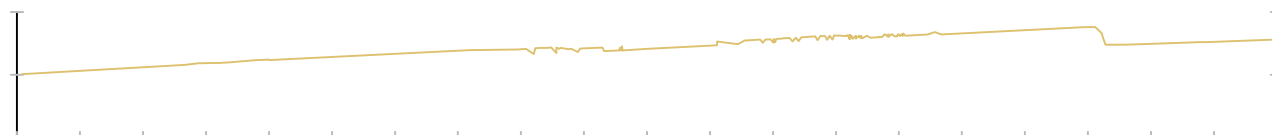
Pk=0+010



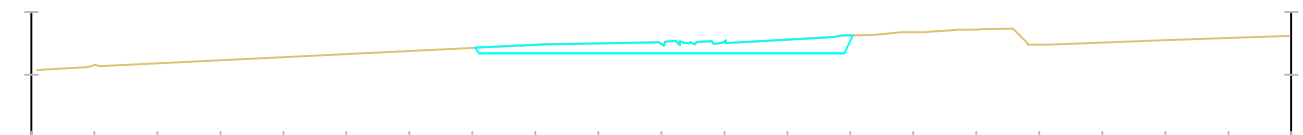
Pk=0+002



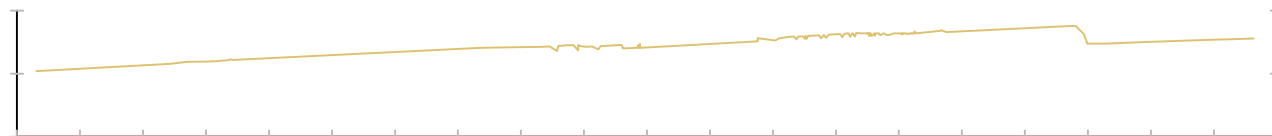
Pk=0+012



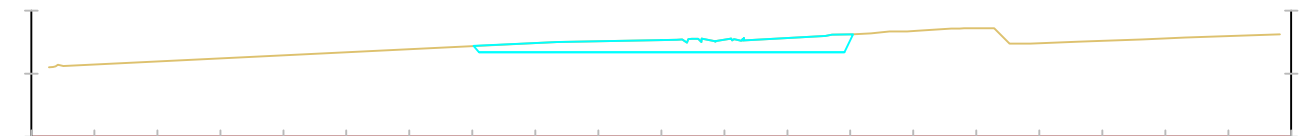
Pk=0+004



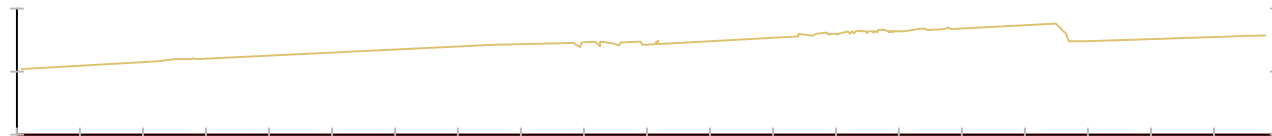
Pk=0+014  
S. DESMONTE = 25.09 m2.



Pk=0+006



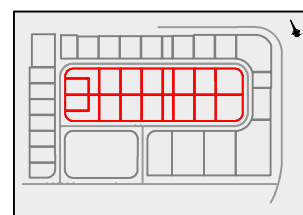
Pk=0+016  
S. DESMONTE = 27.06 m2.



Pk=0+008



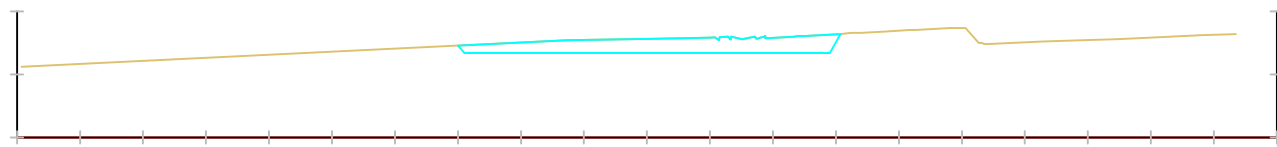
Pk=0+018  
S. DESMONTE = 28.99 m2.



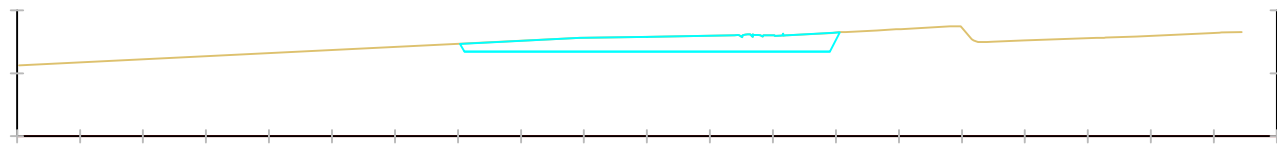
H 1/600  
V 1/600

PROXECTO: PROXECTO DE URBANIZACIÓN DA FASE C DO PARQUE DE ACTIVIDADES ECONÓMICAS DE ARTEIXO, A CORUÑA		CONSULTOR:	
TÍTULO DO PLANO: ACONDICIONAMENTO DE PARCELAS PERFILES TRANSVERSALES. PLATAFORMA C18		DATA: SETEMBRO 2022	ESCALA: INDICADAS ORIGINAL A-3
Nº PLANO: 4.4.3.18		FOLLA 1 DE 4	

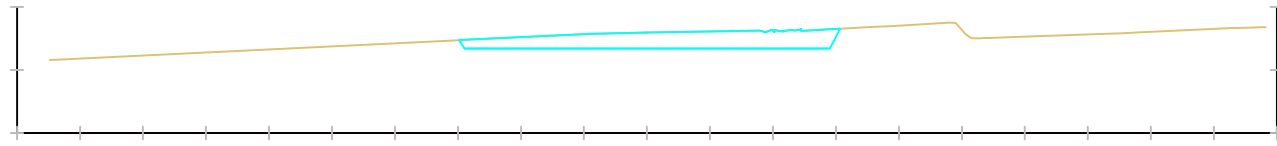




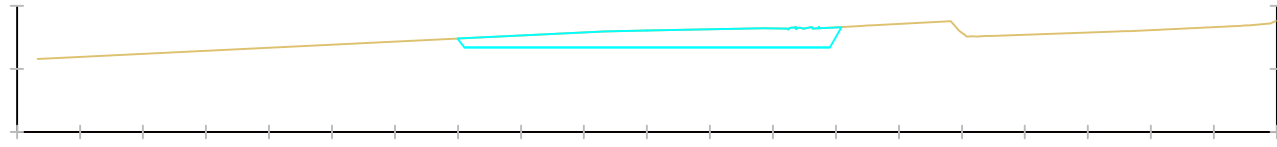
**Pk=0+020**  
S. DESMONTE = 30.87 m2.



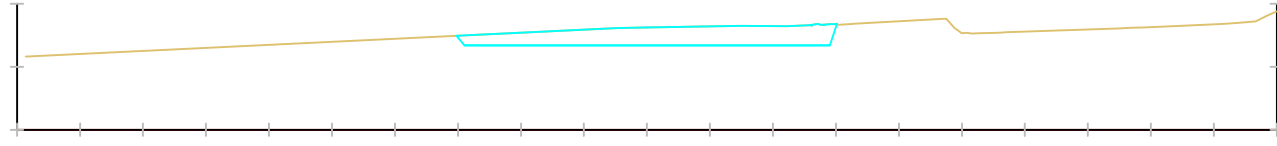
**Pk=0+022**  
S. DESMONTE = 32.78 m2.



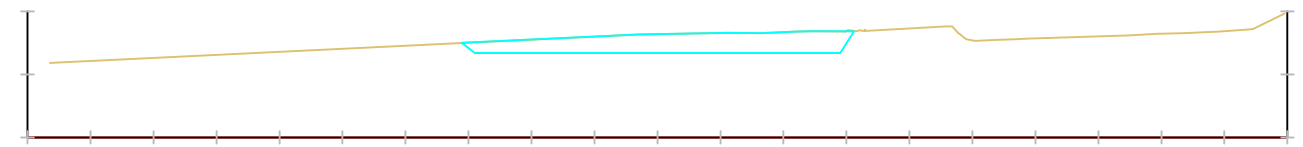
**Pk=0+024**  
S. DESMONTE = 34.76 m2.



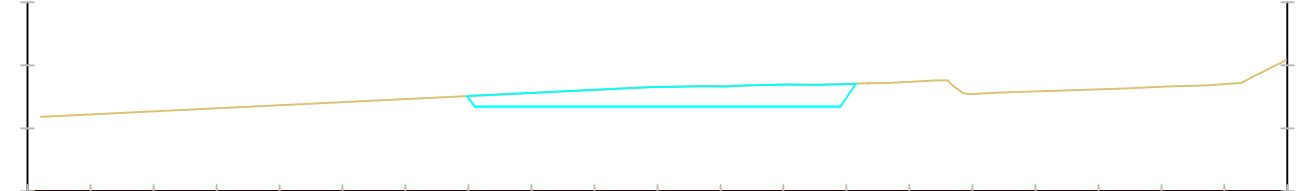
**Pk=0+026**  
S. DESMONTE = 36.70 m2.



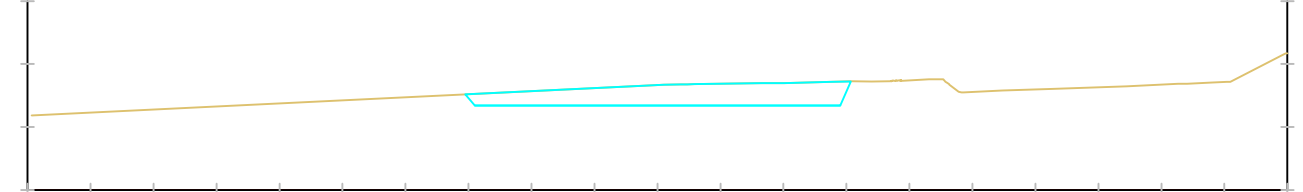
**Pk=0+028**  
S. DESMONTE = 38.35 m2.



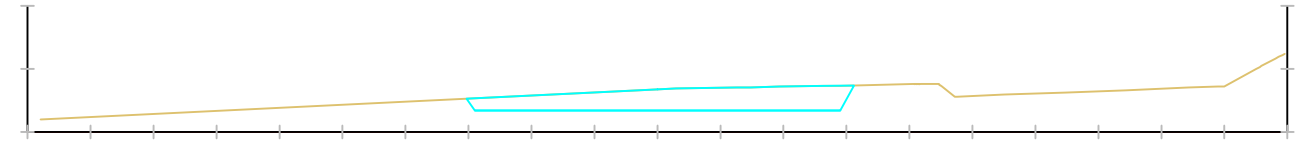
**Pk=0+030**  
S. DESMONTE = 40.26 m2.



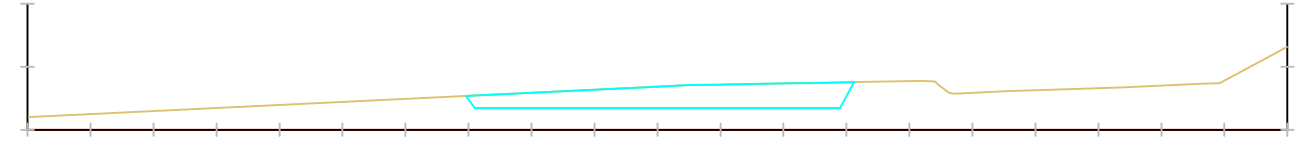
**Pk=0+032**  
S. DESMONTE = 42.06 m2.



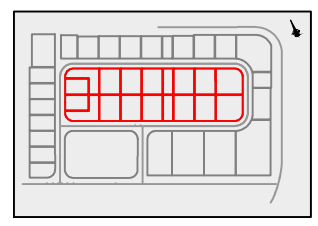
**Pk=0+034**  
S. DESMONTE = 43.93 m2.



**Pk=0+036**  
S. DESMONTE = 45.72 m2.

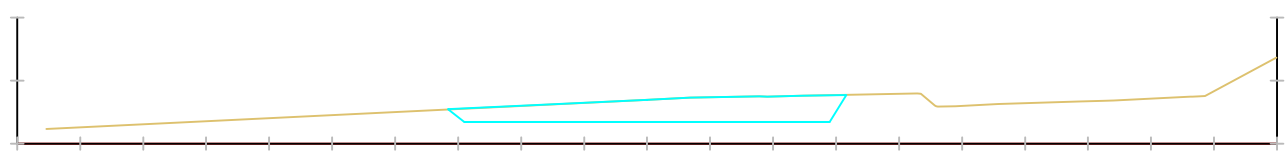


**Pk=0+038**  
S. DESMONTE = 47.42 m2.

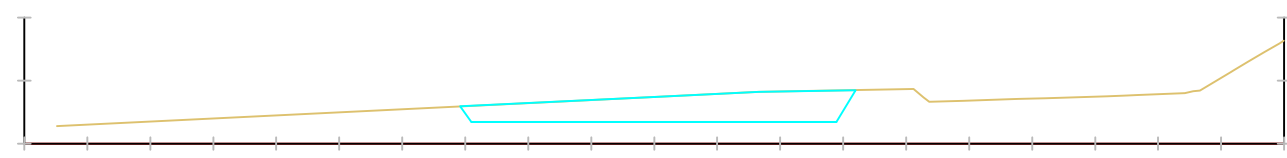


H 1/600  
V 1/600

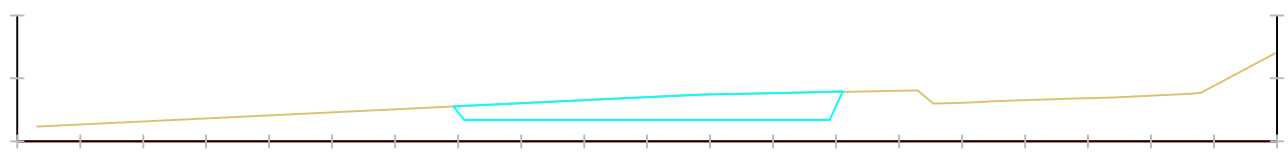
PROXECTO: PROXECTO DE URBANIZACIÓN DA FASE C DO PARQUE DE ACTIVIDADES ECONÓMICAS DE ARTEIXO, A CORUÑA		CONSULTOR:	
TÍTULO DO PLANO: ACONDICIONAMENTO DE PARCELAS PERFILES TRANSVERSALES. PLATAFORMA C18		DATA: SETEMBRO 2022	ESCALA: INDICADAS ORIGINAL A-3
		Nº PLANO: 4.4.3.18	FOLLA 2 DE 4



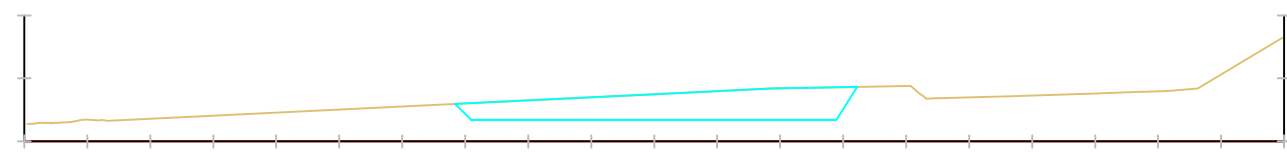
**Pk=0+040**  
S. DESMONTE = 49.12 m2.



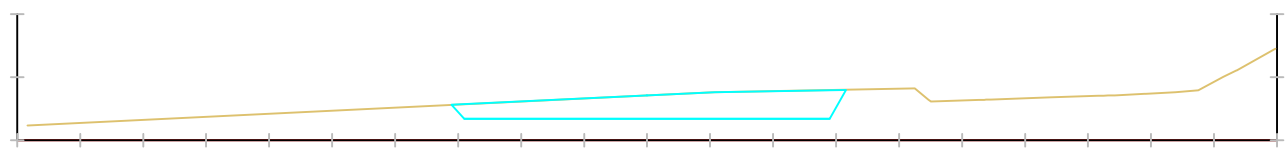
**Pk=0+050**  
S. DESMONTE = 57.05 m2.



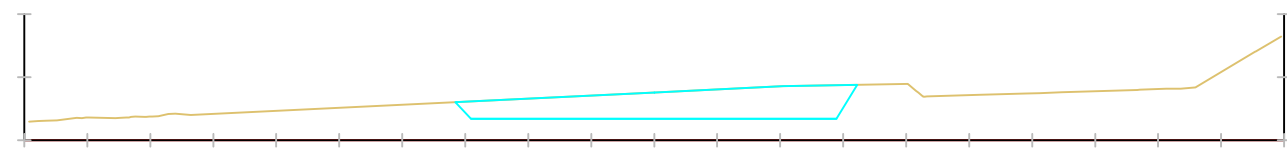
**Pk=0+042**  
S. DESMONTE = 50.78 m2.



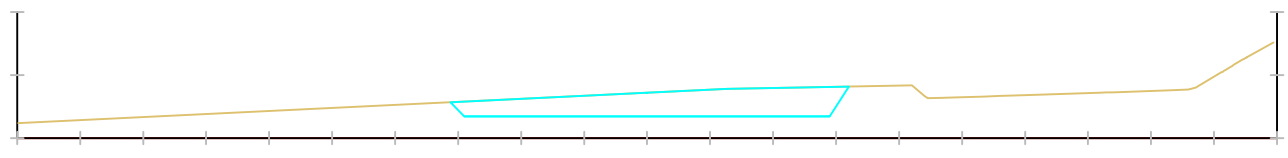
**Pk=0+052**  
S. DESMONTE = 58.54 m2.



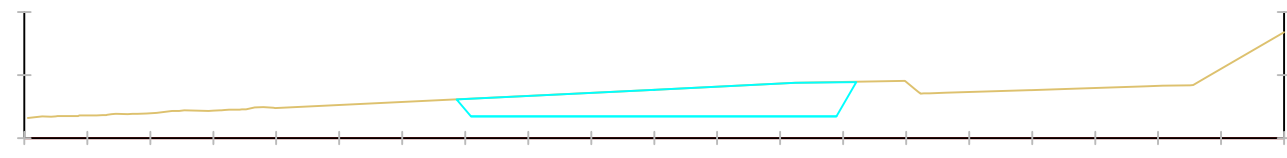
**Pk=0+044**  
S. DESMONTE = 52.40 m2.



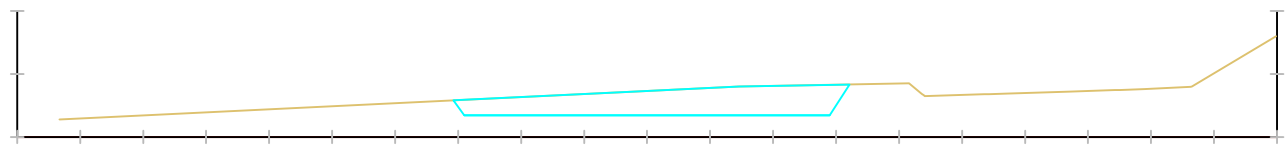
**Pk=0+054**  
S. DESMONTE = 60.01 m2.



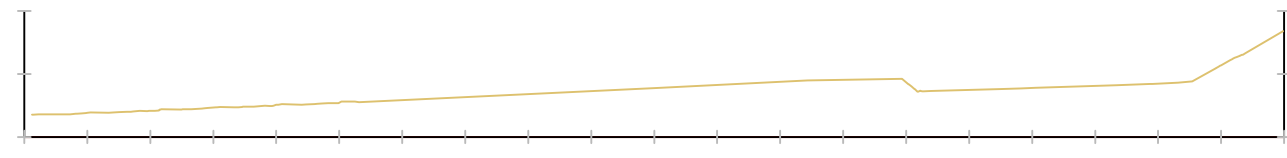
**Pk=0+046**  
S. DESMONTE = 53.98 m2.



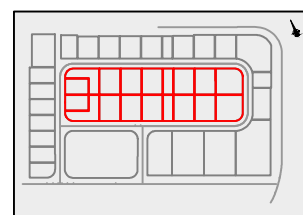
**Pk=0+056**  
S. DESMONTE = 61.45 m2.



**Pk=0+048**  
S. DESMONTE = 55.53 m2.

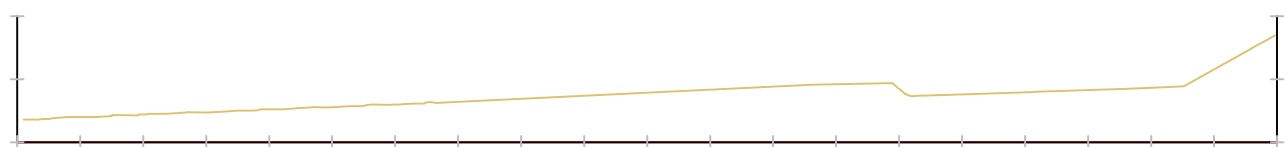


**Pk=0+058**

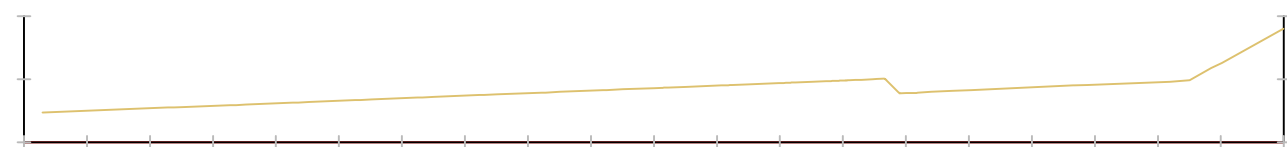


H 1/600  
V 1/600

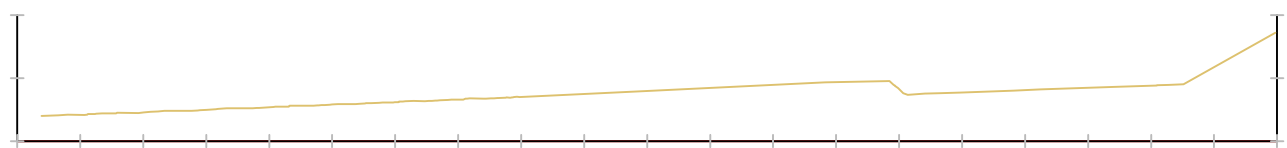
PROXECTO: PROXECTO DE URBANIZACIÓN DA FASE C DO PARQUE DE ACTIVIDADES ECONÓMICAS DE ARTEIXO, A CORUÑA		CONSULTOR:	
TÍTULO DO PLANO: ACONDICIONAMENTO DE PARCELAS PERFILES TRANSVERSALES. PLATAFORMA C18		DATA: SETEMBRO 2022	ESCALA: INDICADAS ORIGINAL A-3
		Nº PLANO: 4.4.3.18	FOLLA 3 DE 4



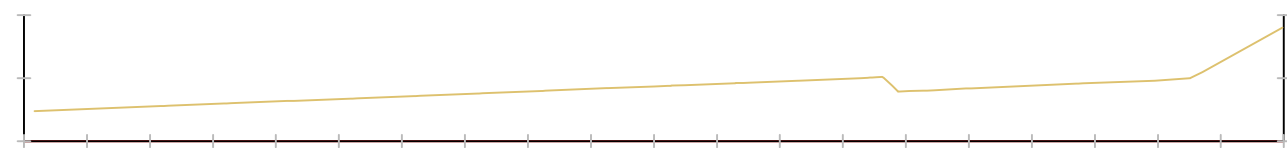
Pk=0+060



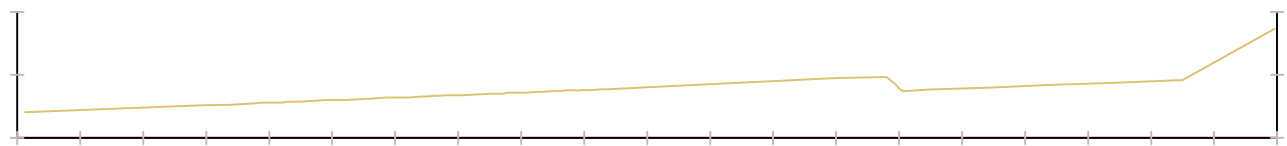
Pk=0+070



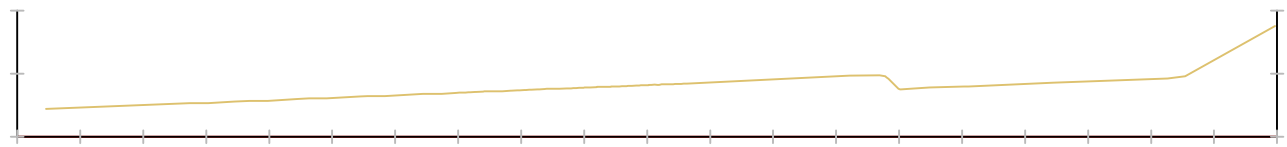
Pk=0+062



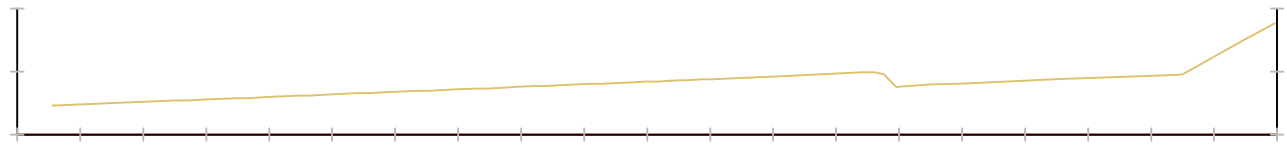
Pk=0+071



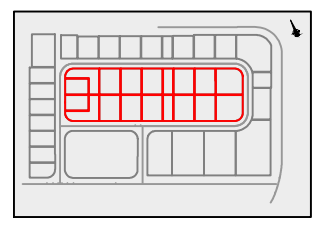
Pk=0+064



Pk=0+066



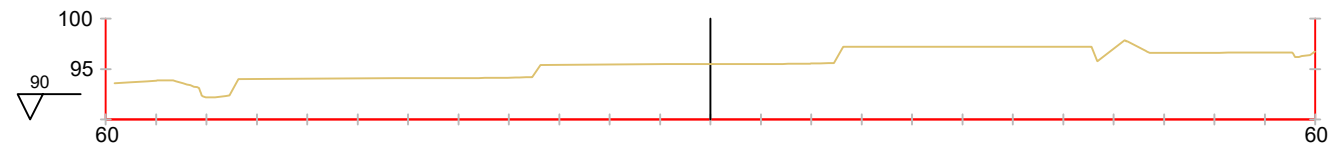
Pk=0+068



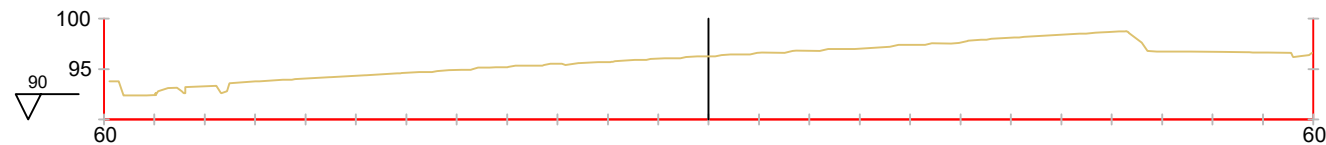
H 1/600  
V 1/600

PROXECTO: PROXECTO DE URBANIZACIÓN DA FASE C DO PARQUE DE ACTIVIDADES ECONÓMICAS DE ARTEIXO, A CORUÑA		CONSULTOR:	
TÍTULO DO PLANO: ACONDICIONAMENTO DE PARCELAS PERFILES TRANSVERSALES. PLATAFORMA C18		DATA: SETEMBRO 2022	ESCALA: INDICADAS ORIGINAL A-3
Nº PLANO: 4.4.3.18		FOLLA 4 DE 4	

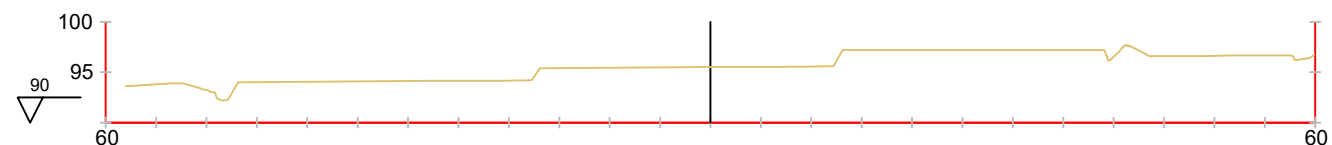




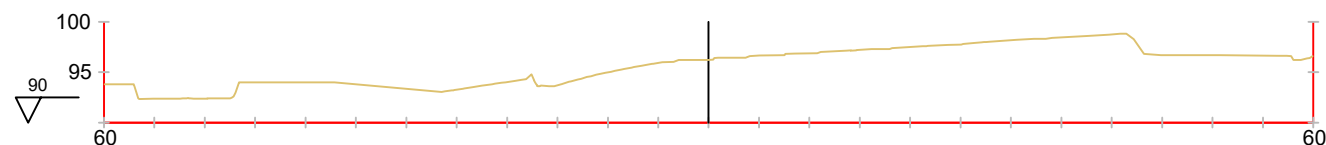
Pk=0+008



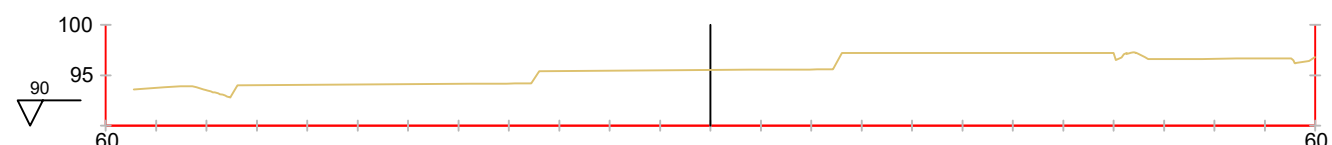
Pk=0+018



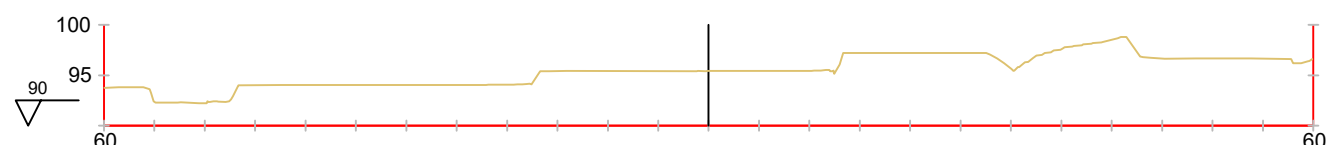
Pk=0+006



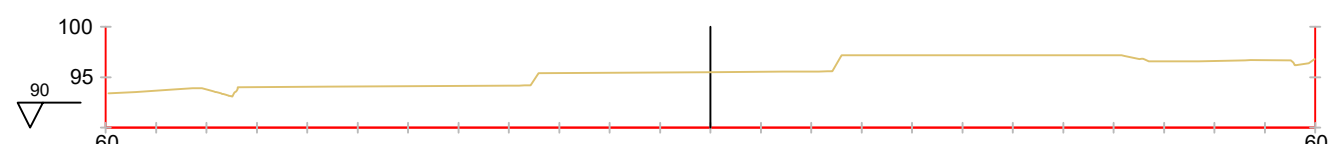
Pk=0+016



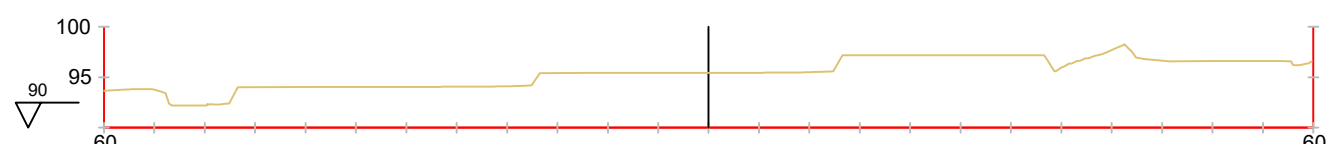
Pk=0+004



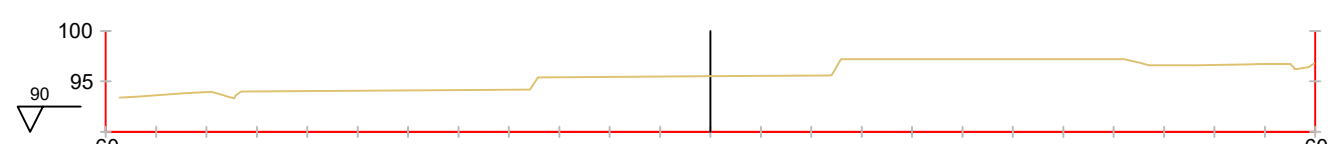
Pk=0+014



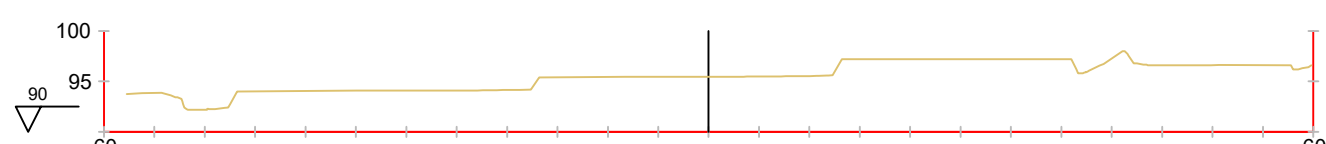
Pk=0+002



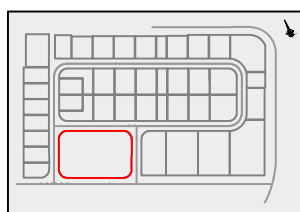
Pk=0+012



Pk=0+000

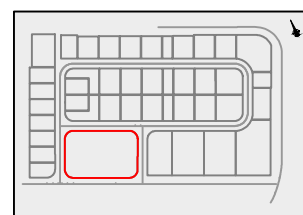
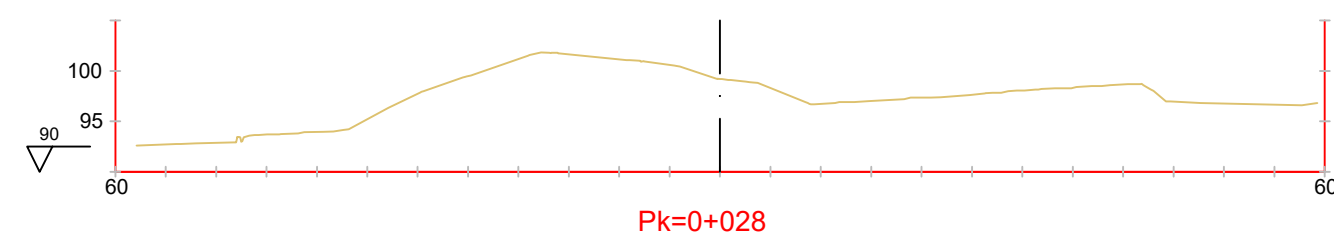
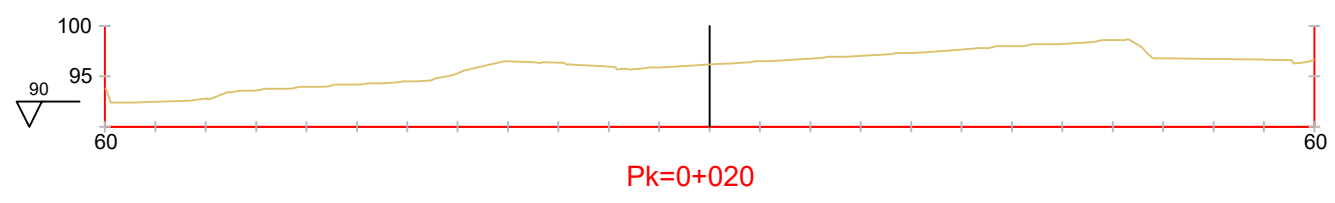
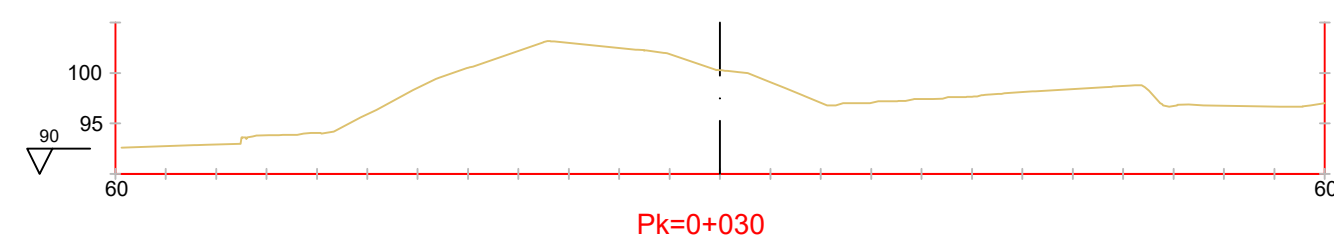
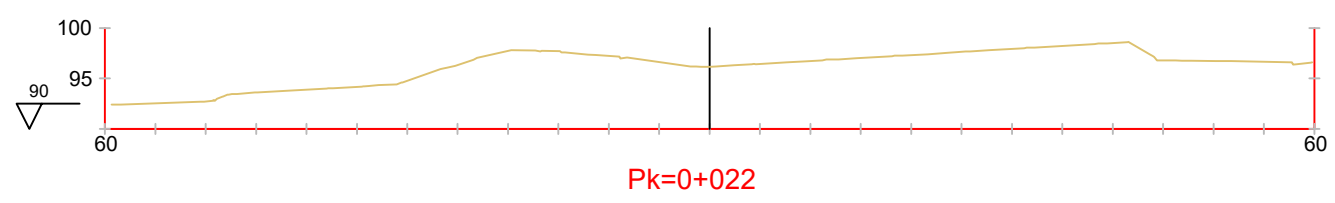
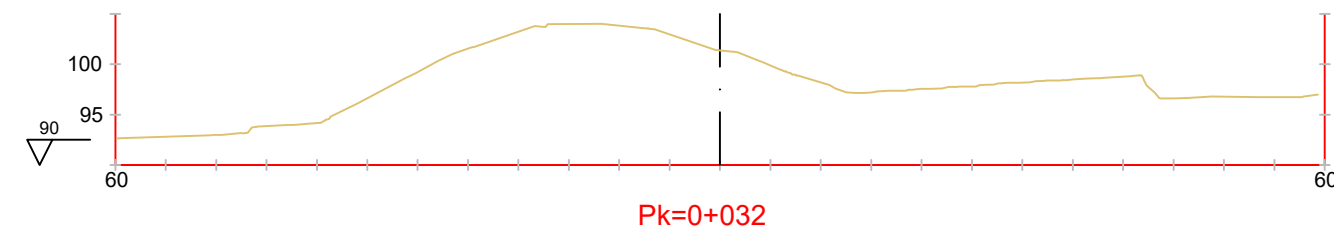
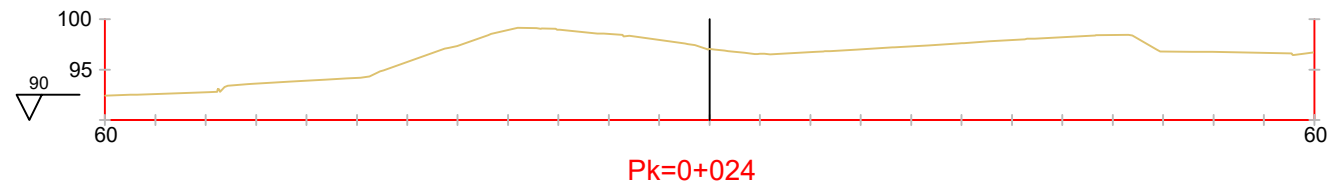
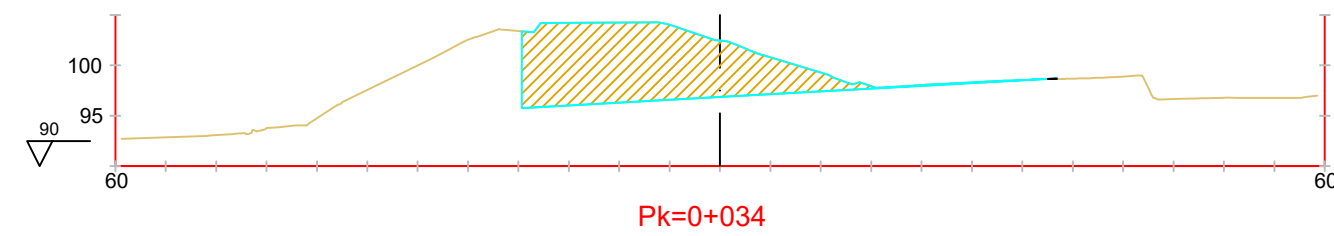
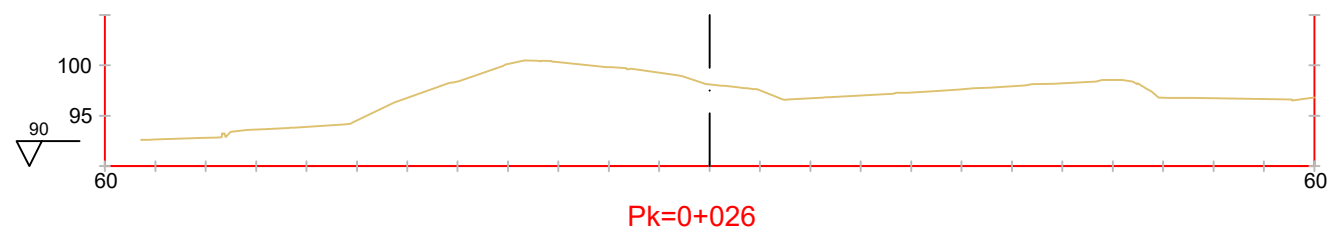


Pk=0+010



H 1/750  
V 1/750

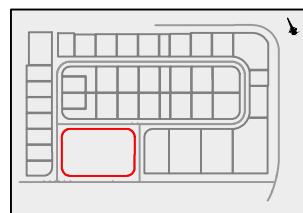
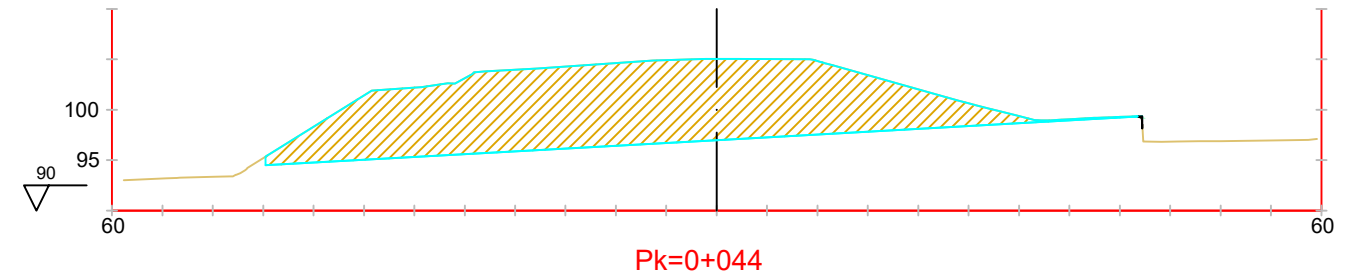
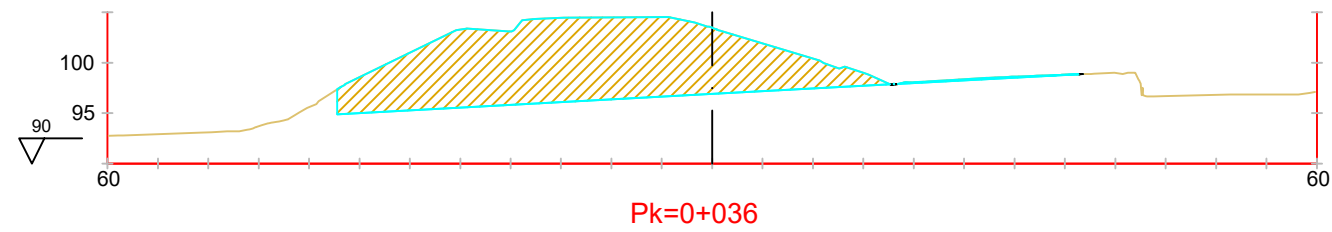
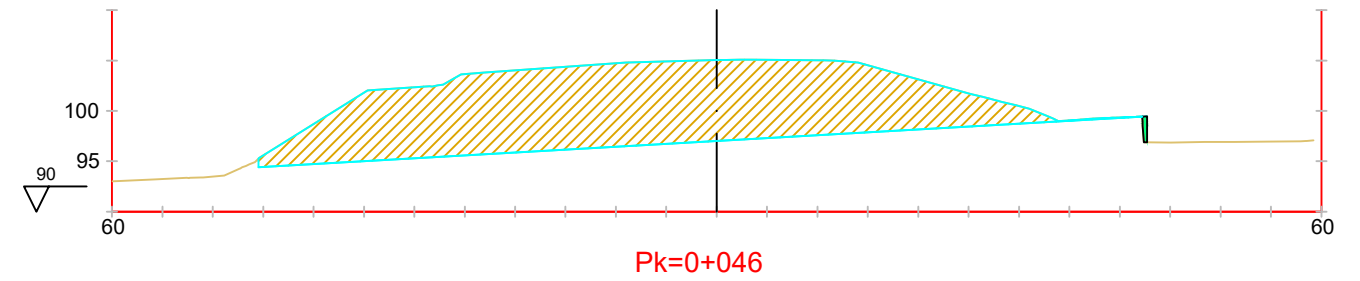
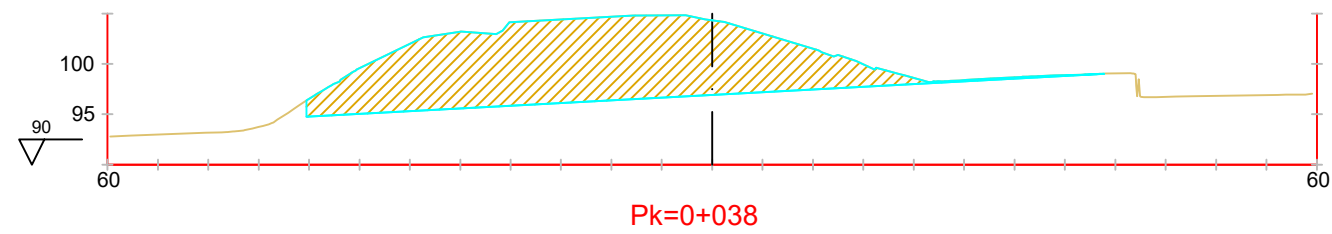
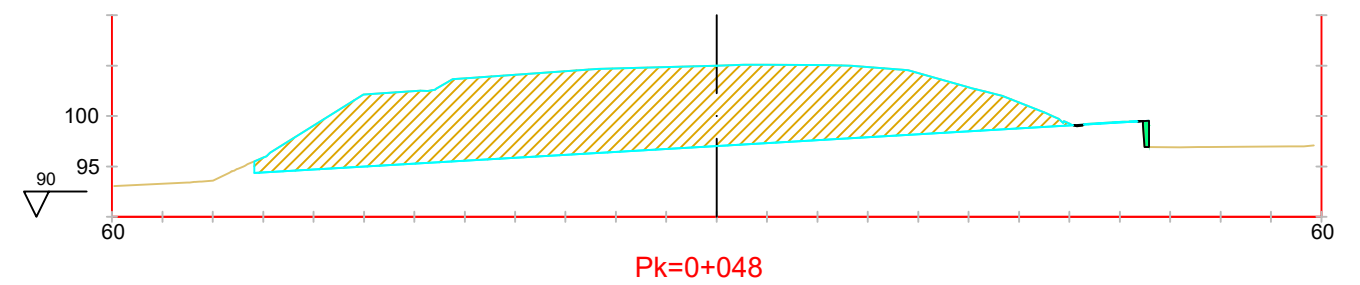
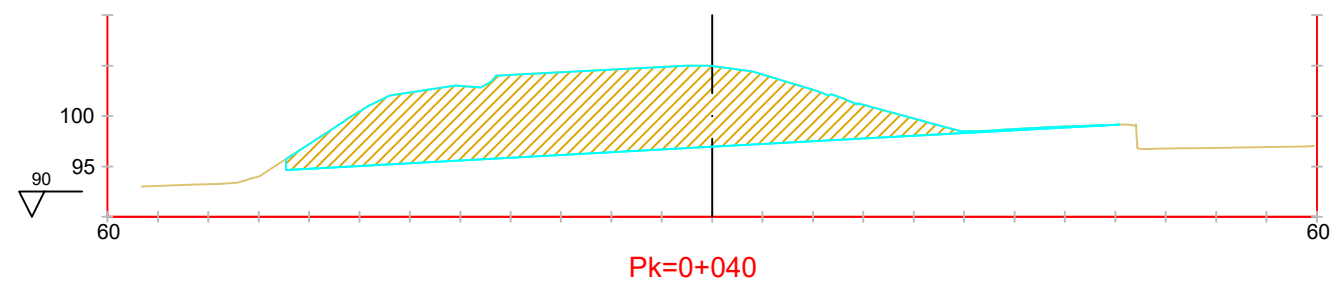
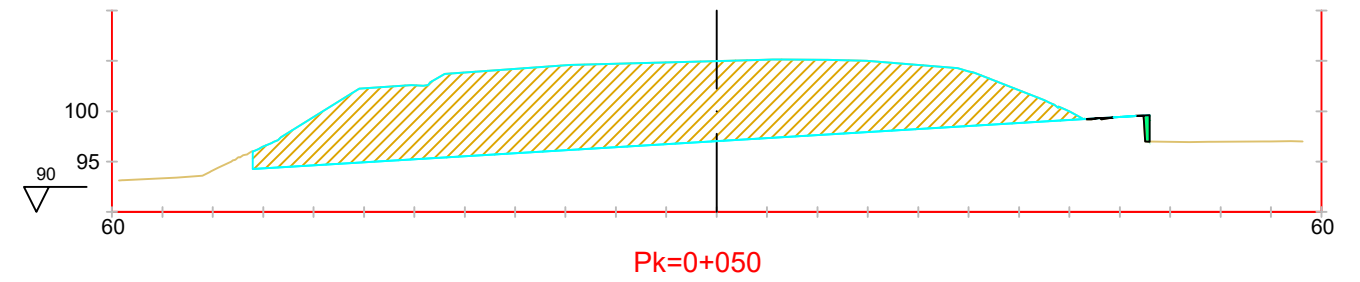
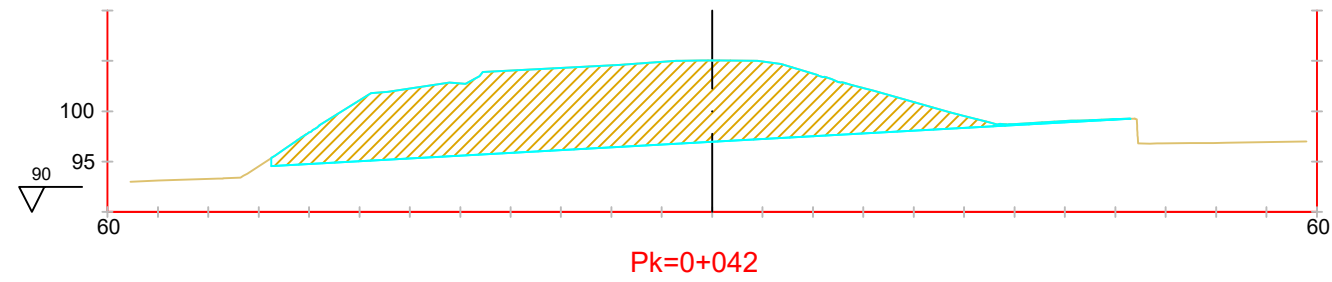
PROXECTO: PROXECTO DE URBANIZACIÓN DA FASE C DO PARQUE DE ACTIVIDADES ECONÓMICAS DE ARTEIXO, A CORUÑA		CONSULTOR: 	
TÍTULO DO PLANO: ACONDICIONAMENTO DE PARCELAS PERFILES TRANSVERSALES. PARKING		DATA: SETEMBRO 2022	ESCALA: INDICADAS ORIGINAL A-3
		Nº PLANO: 4.4.4	FOLLA 1 DE 12



H 1/750  
V 1/750

PROXECTO: PROXECTO DE URBANIZACIÓN DA FASE C DO PARQUE DE ACTIVIDADES ECONÓMICAS DE ARTEIXO, A CORUÑA		CONSULTOR:	
TÍTULO DO PLANO: ACONDICIONAMENTO DE PARCELAS PERFILES TRANSVERSALES. PARKING		DATA: SETEMBRO 2022	ESCALA: INDICADAS ORIGINAL A-3
		Nº PLANO: 4.4.4	FOLLA 2 DE 12

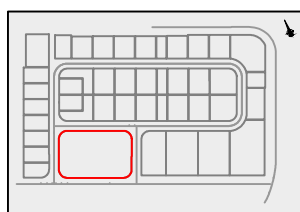
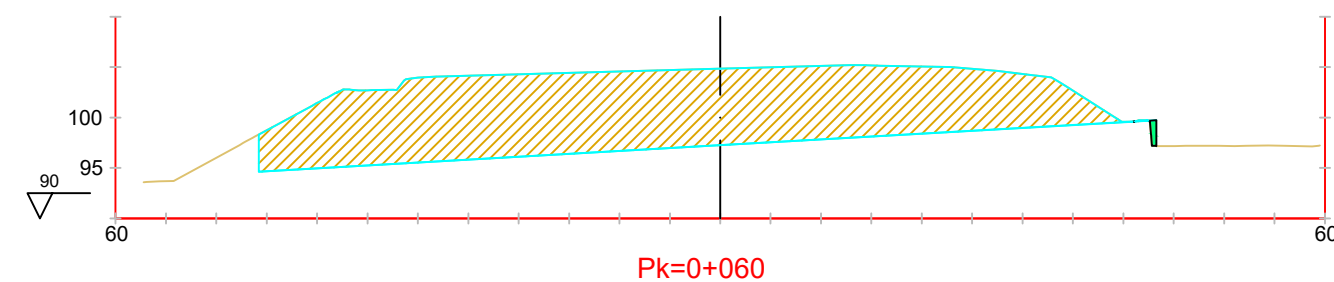
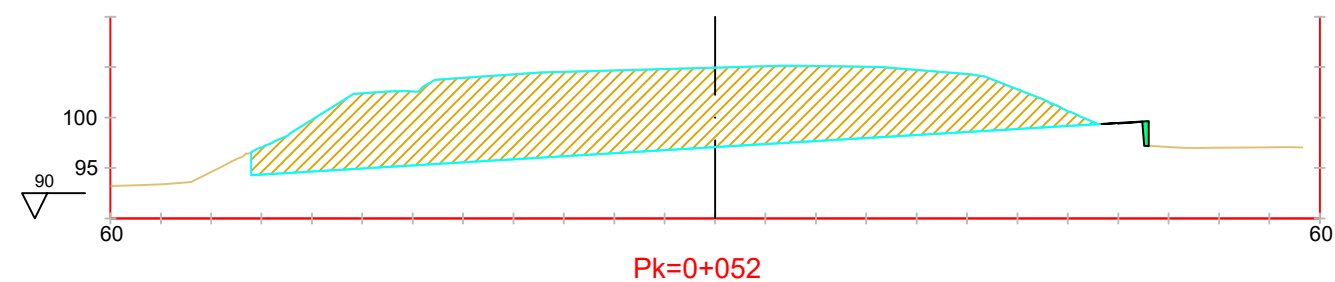
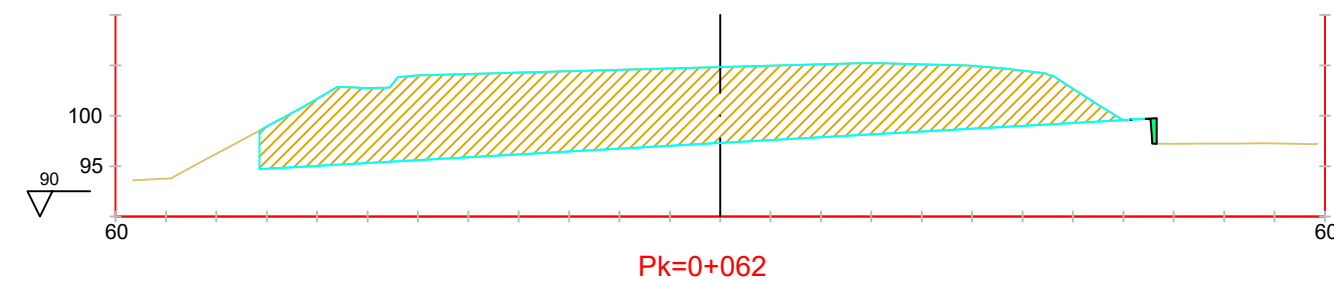
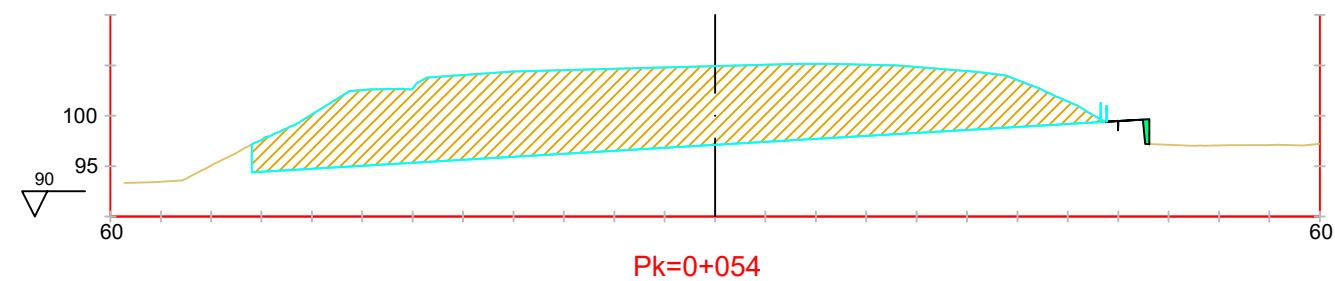
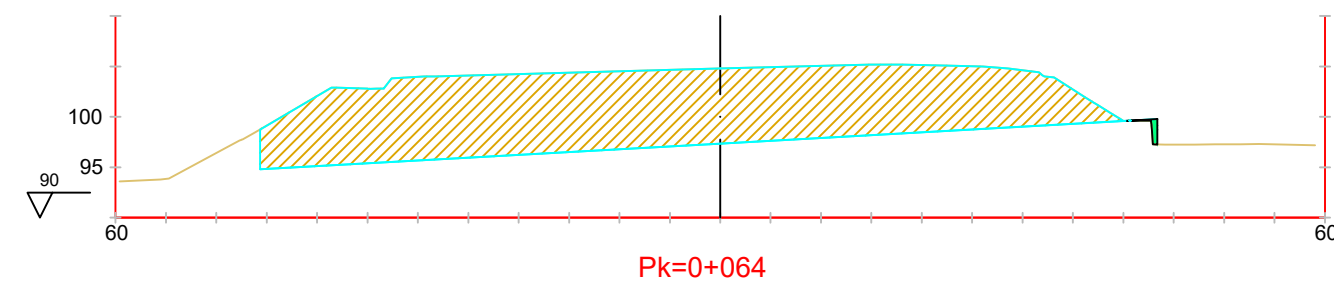
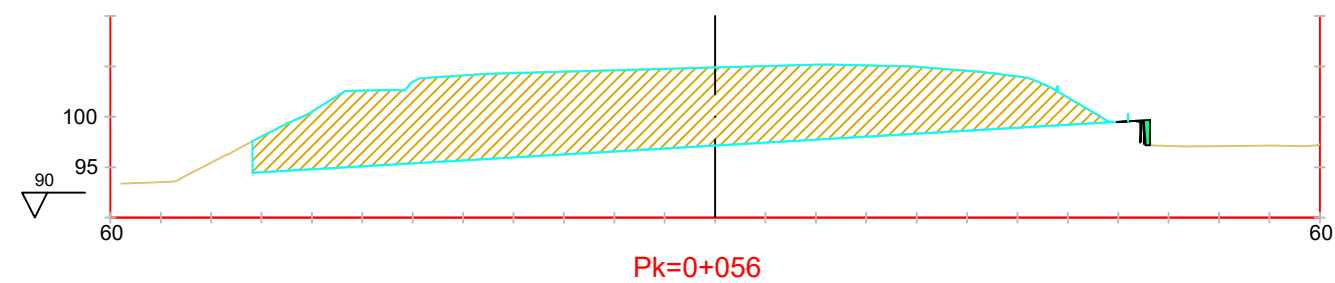
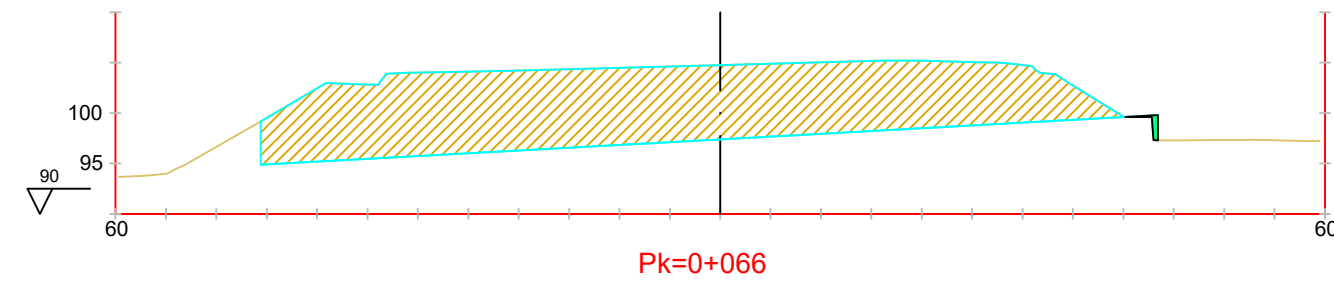
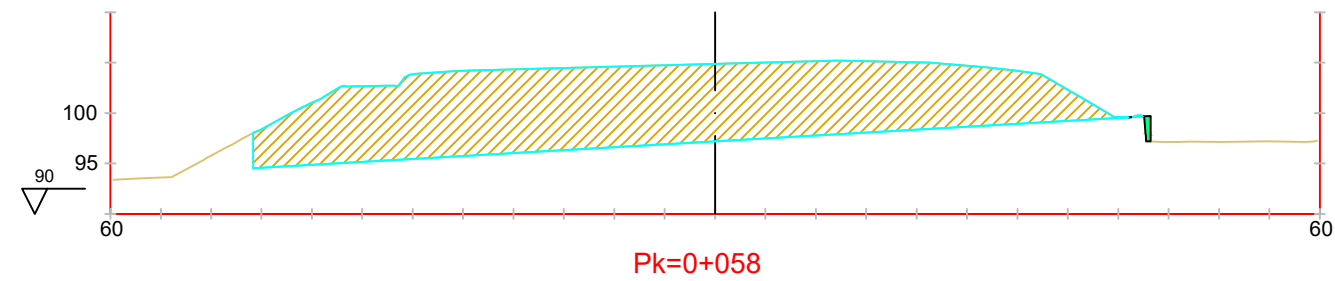







H 1/750  
V 1/750

PROXECTO: PROXECTO DE URBANIZACIÓN DA FASE C DO PARQUE DE ACTIVIDADES ECONÓMICAS DE ARTEIXO, A CORUÑA	CONSULTOR: 
TÍTULO DO PLANO: ACONDICIONAMENTO DE PARCELAS PERFILES TRANSVERSALES. PARKING	DATA: SETEMBRO 2022 Nº PLANO: 4.4.4
ESCALA: INDICADAS ORIGINAL A-3 FOLLA 3 DE 12	

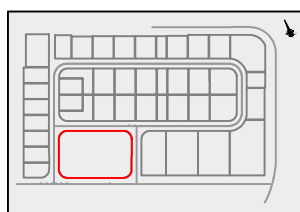
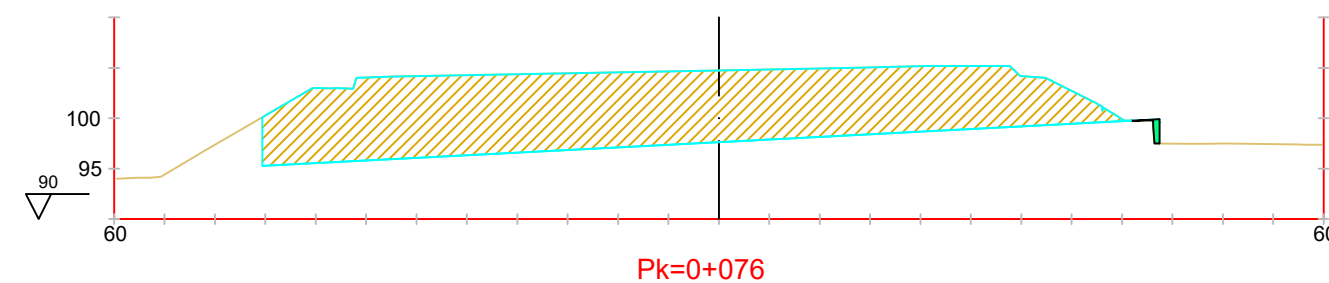
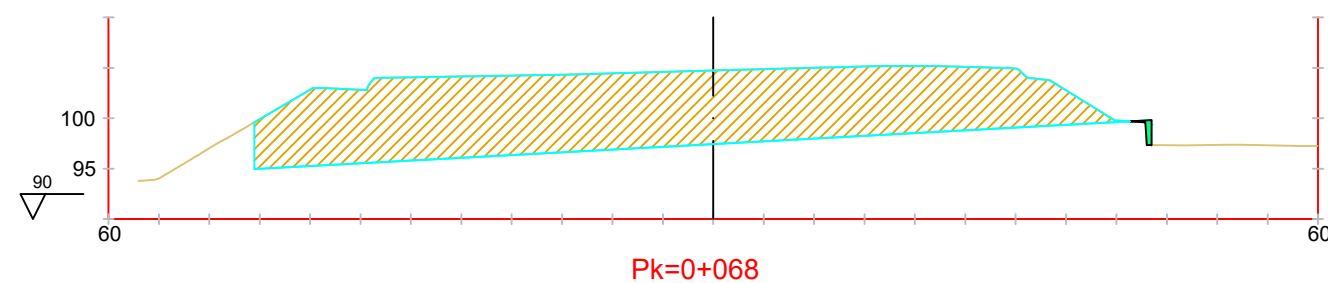
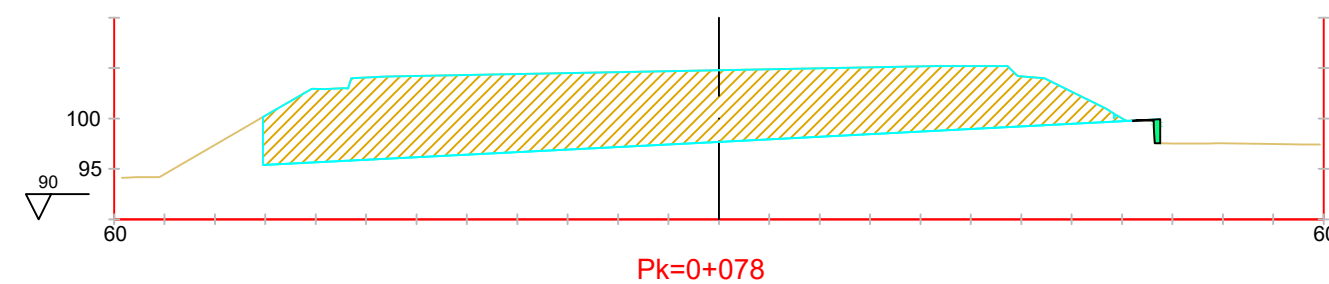
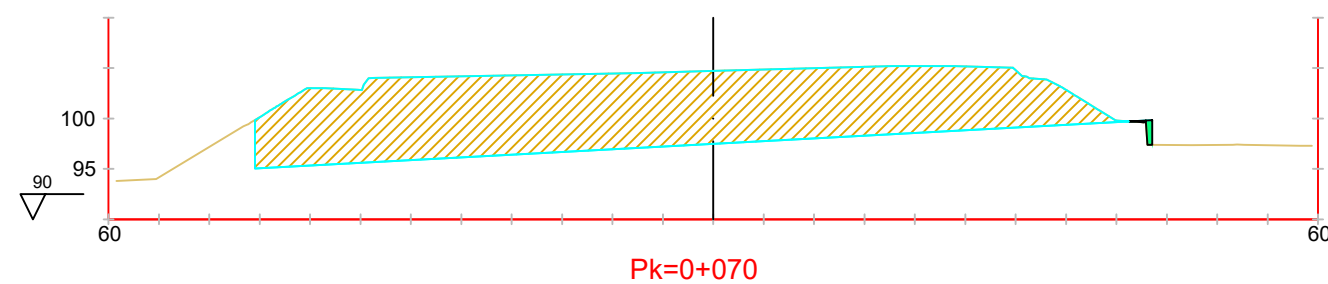
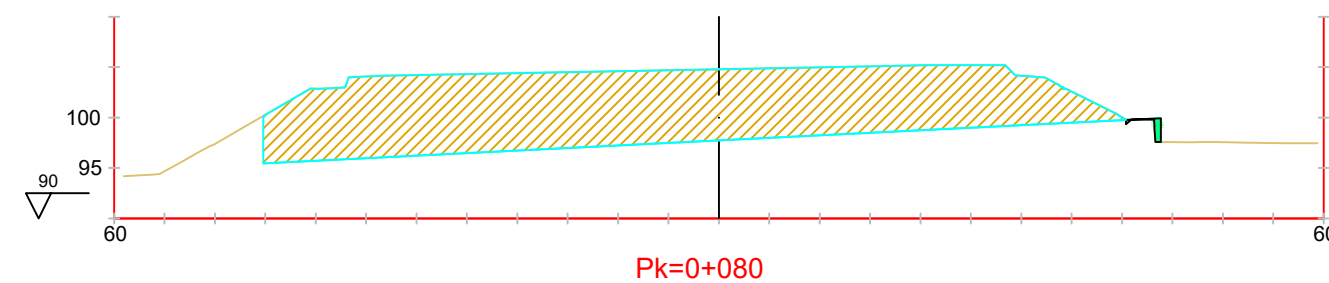
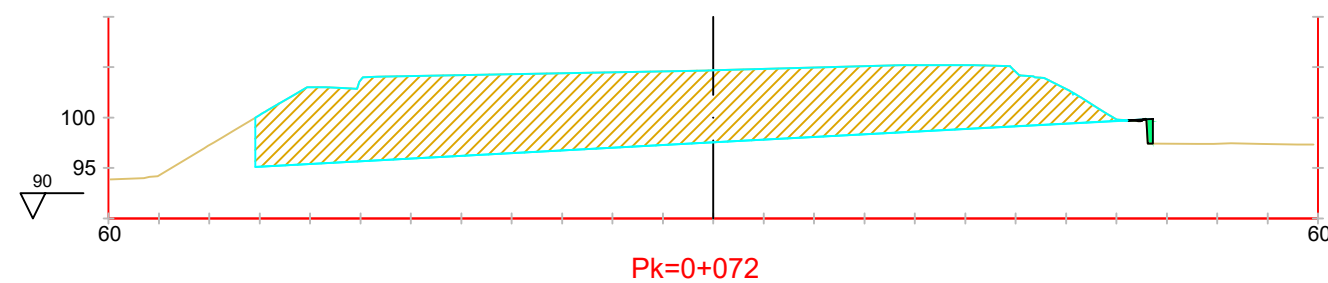
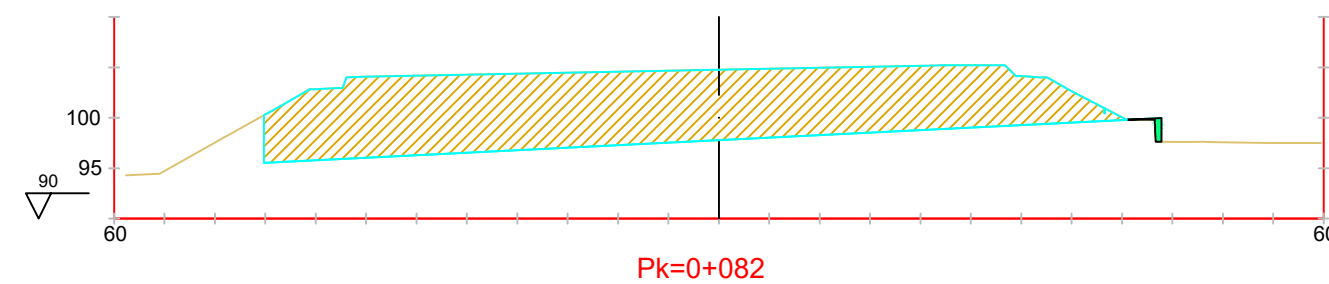
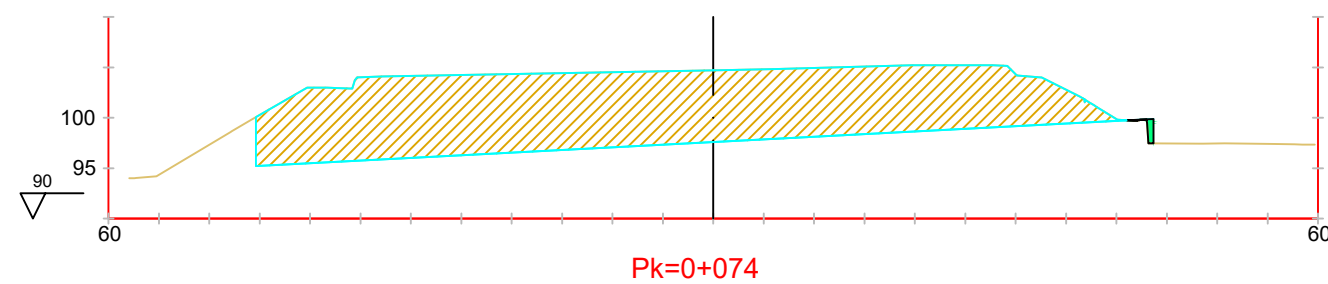




H 1/750  
V 1/750

 	
PROXECTO: PROXECTO DE URBANIZACIÓN DA FASE C DO PARQUE DE ACTIVIDADES ECONÓMICAS DE ARTEIXO, A CORUÑA	CONSULTOR: 
TÍTULO DO PLANO: ACONDICIONAMENTO DE PARCELAS PERFILES TRANSVERSAIS. PARKING	DATA: SETEMBRO 2022 Nº PLANO: 4.4.4 ESCALA: INDICADAS ORIGINAL A-3 FOLLA 4 DE 12

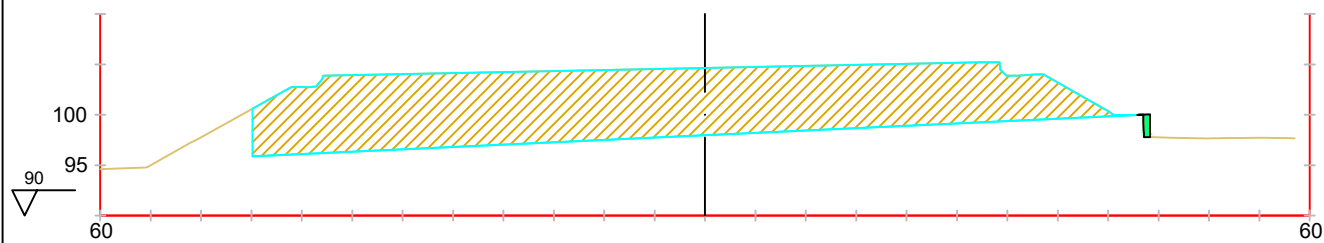




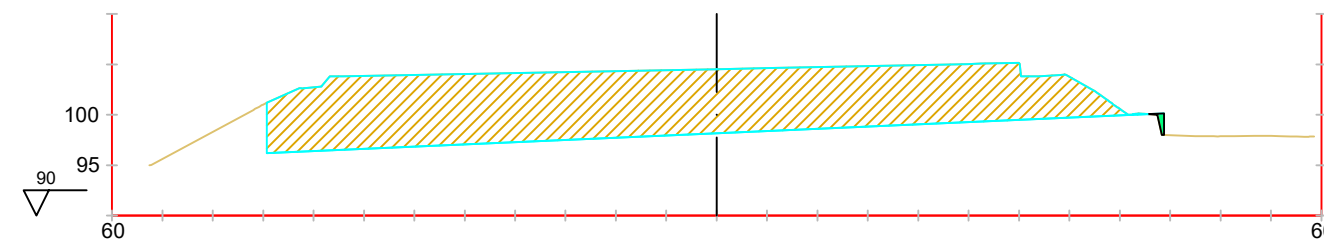
H 1/750  
 V 1/750

PROXECTO: PROXECTO DE URBANIZACIÓN DA FASE C DO PARQUE DE ACTIVIDADES ECONÓMICAS DE ARTEIXO, A CORUÑA		CONSULTOR: 	
TÍTULO DO PLANO: ACONDICIONAMENTO DE PARCELAS PERFILES TRANSVERSALES. PARKING		DATA: SETEMBRO 2022	ESCALA: INDICADAS ORIGINAL A-3
		Nº PLANO: 4.4.4	FOLLA 5 DE 12

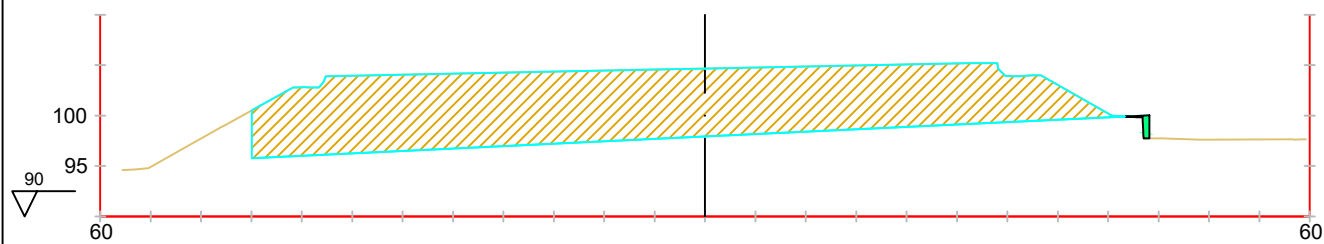




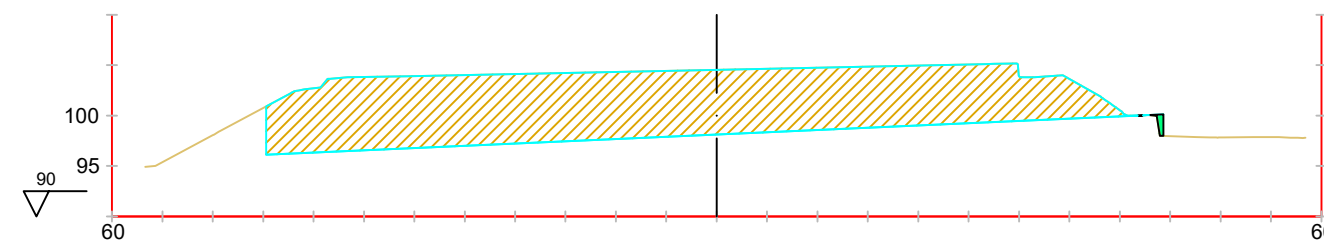
Pk=0+090



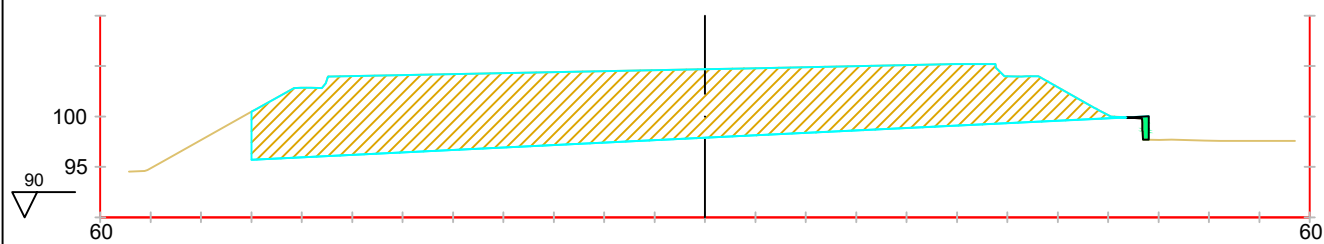
Pk=0+098



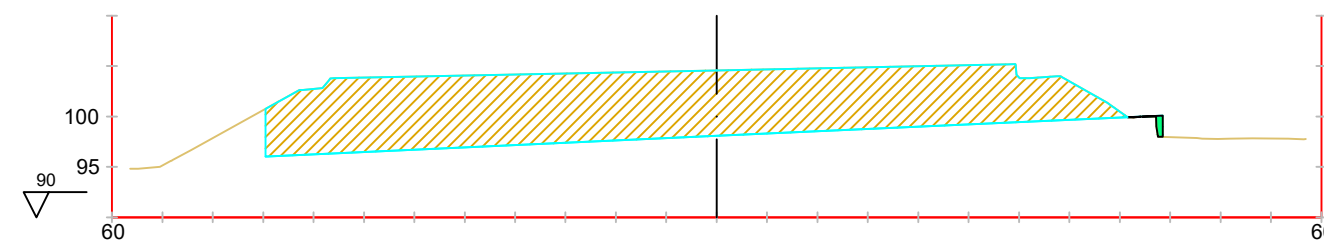
Pk=0+088



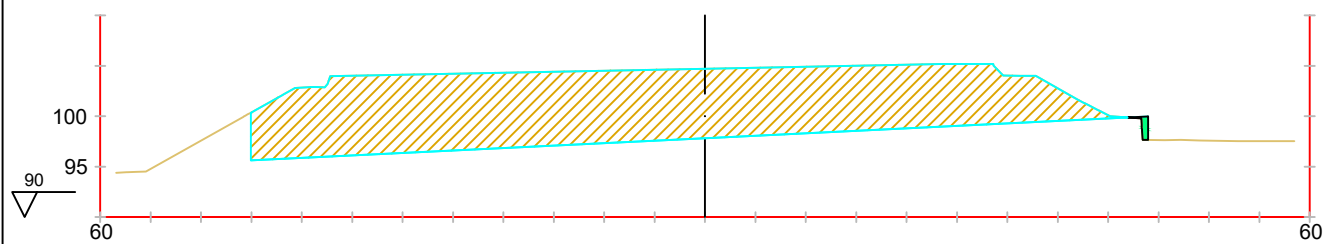
Pk=0+096



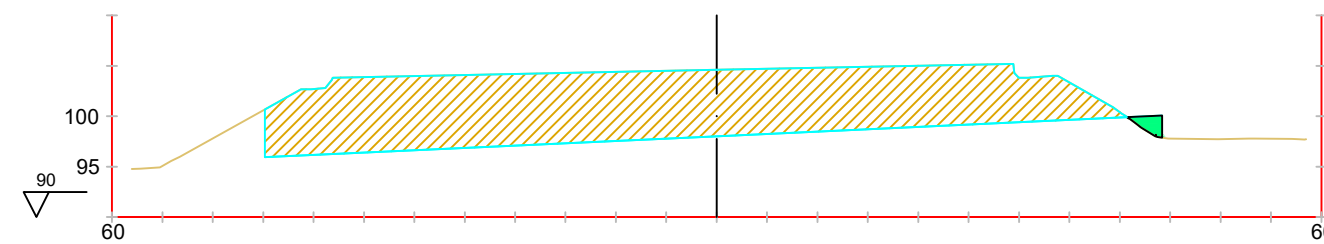
Pk=0+086



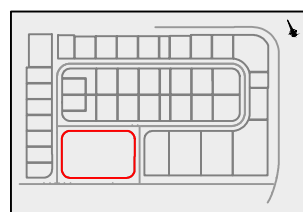
Pk=0+094



Pk=0+084



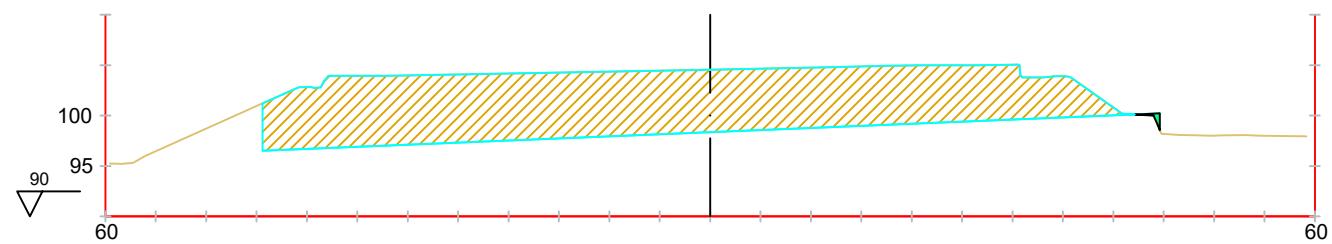
Pk=0+092



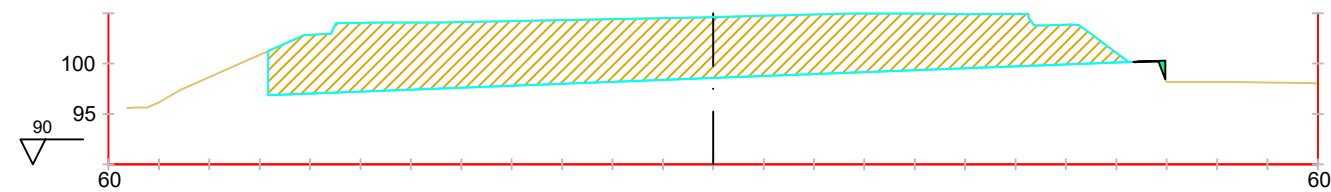
H 1/750  
V 1/750

PROXECTO: PROXECTO DE URBANIZACIÓN DA FASE C DO PARQUE DE ACTIVIDADES ECONÓMICAS DE ARTEIXO, A CORUÑA		CONSULTOR:	
TÍTULO DO PLANO: ACONDICIONAMENTO DE PARCELAS PERFILES TRANSVERSALES. PARKING		DATA: SETEMBRO 2022	ESCALA: INDICADAS ORIGINAL A-3
		Nº PLANO: 4.4.4	FOLLA 6 DE 12

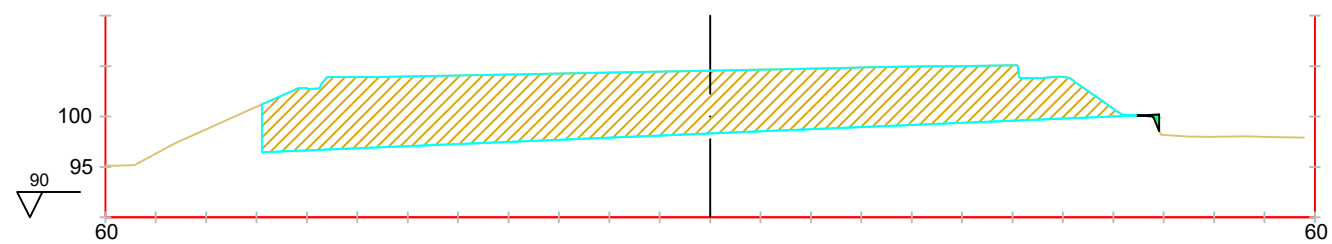




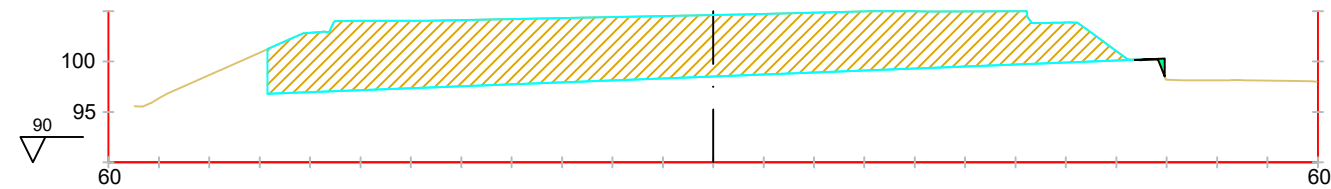
Pk=0+106



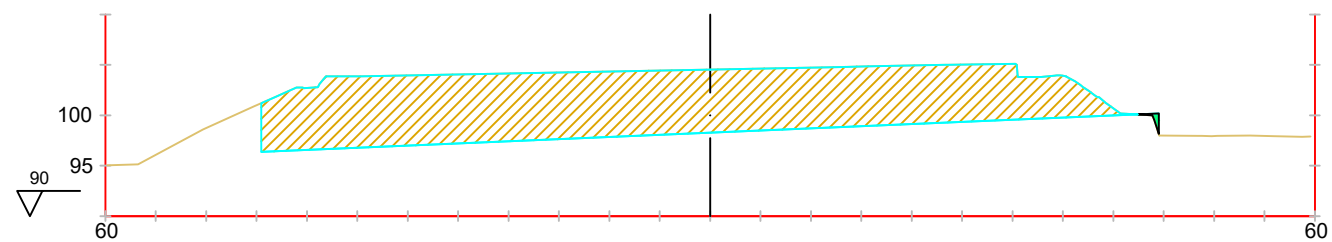
Pk=0+114



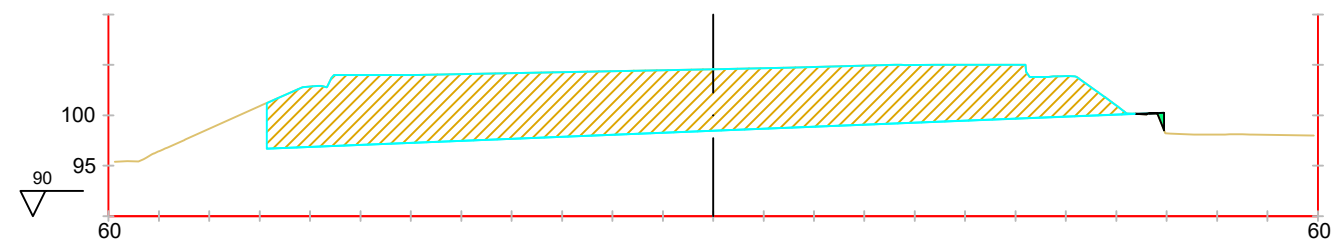
Pk=0+104



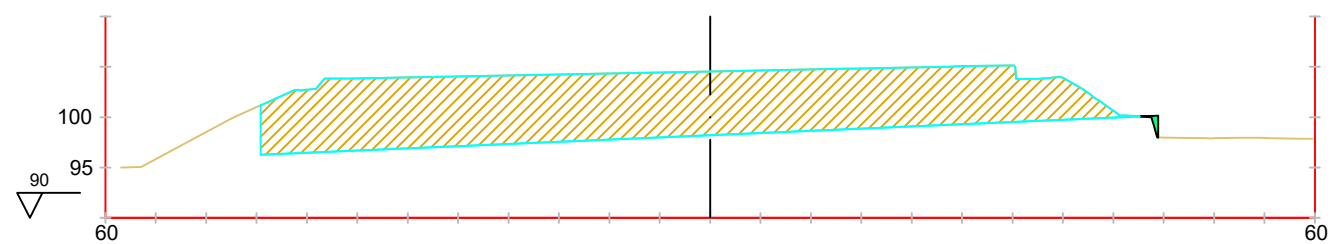
Pk=0+112



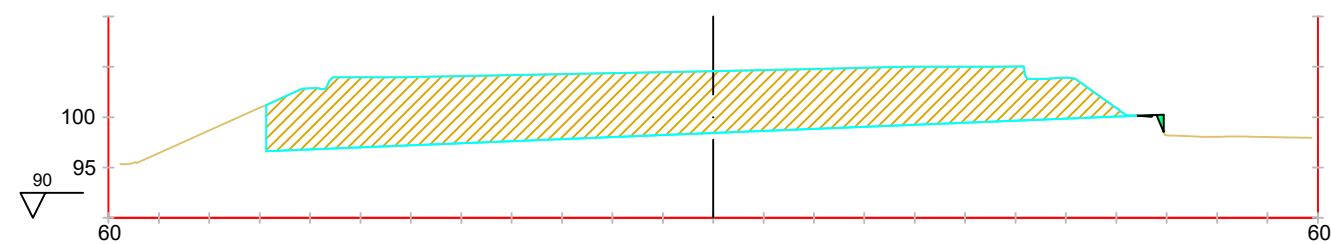
Pk=0+102



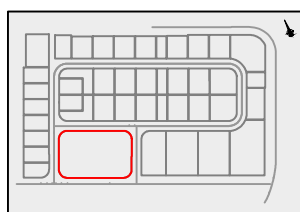
Pk=0+110



Pk=0+100

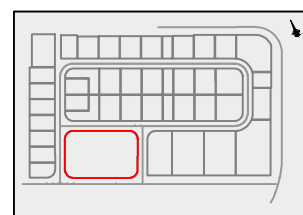
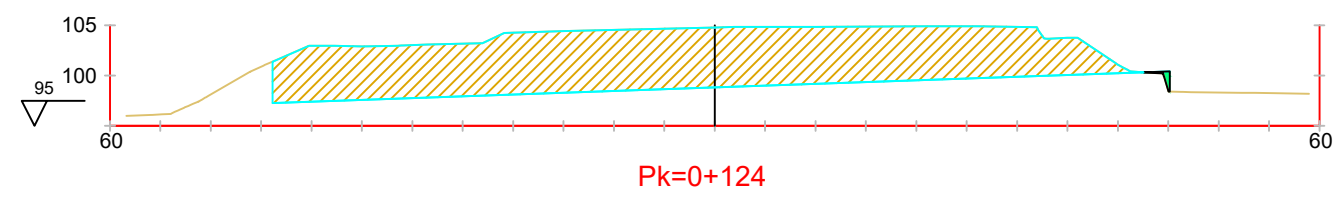
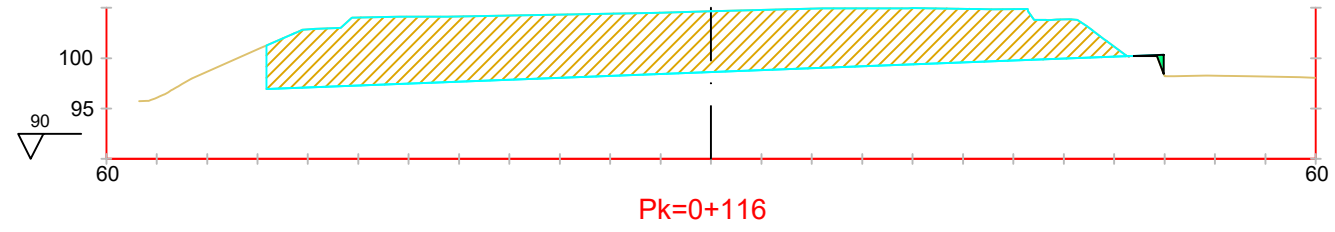
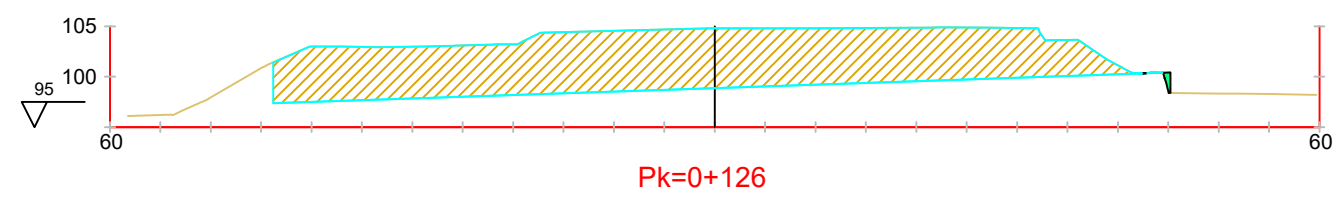
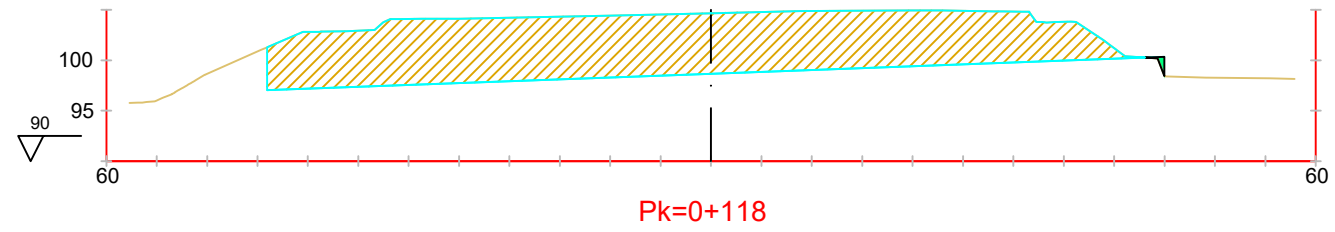
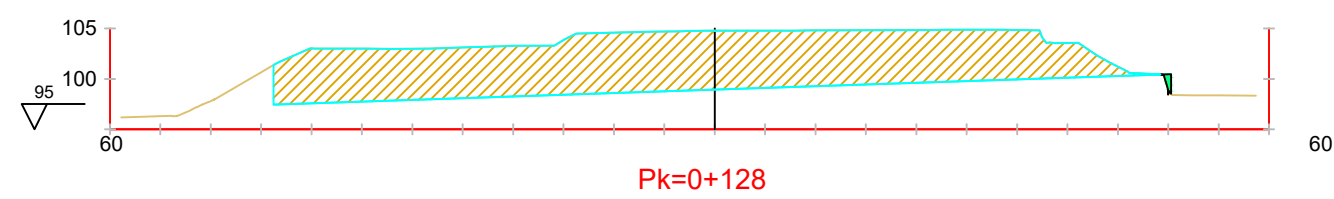
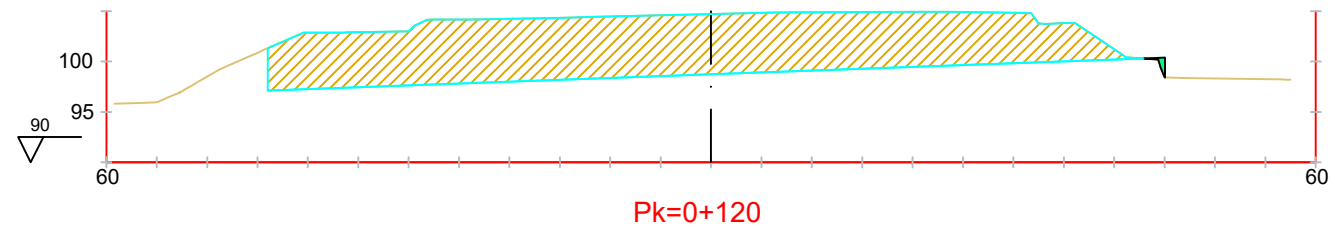
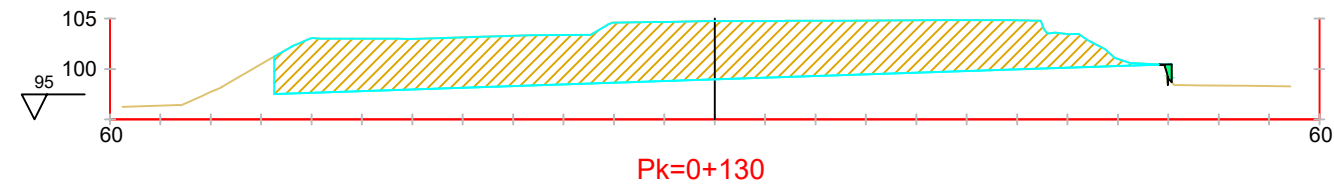
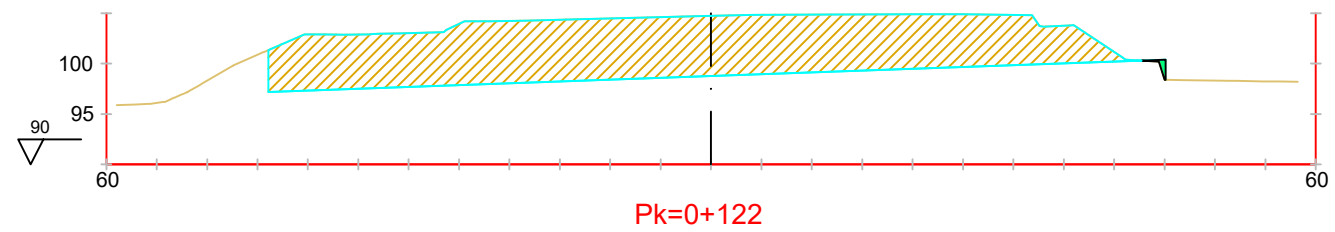


Pk=0+108



H 1/750  
V 1/750

PROXECTO: PROXECTO DE URBANIZACIÓN DA FASE C DO PARQUE DE ACTIVIDADES ECONÓMICAS DE ARTEIXO, A CORUÑA		CONSULTOR:	
TÍTULO DO PLANO: ACONDICIONAMENTO DE PARCELAS PERFILES TRANSVERSALES. PARKING		DATA: SETEMBRO 2022	ESCALA: INDICADAS ORIGINAL A-3
		Nº PLANO: 4.4.4	FOLLA 7 DE 12

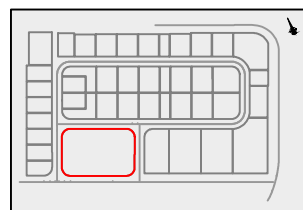
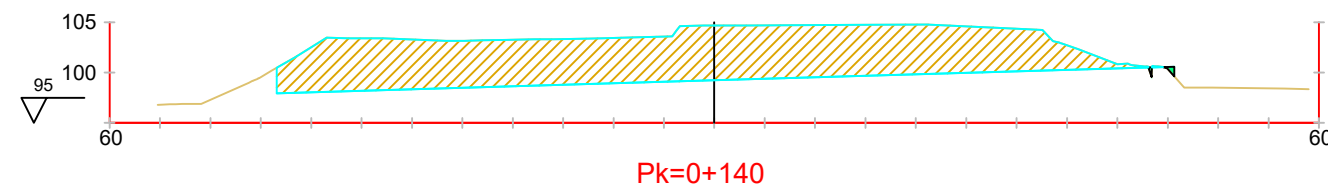
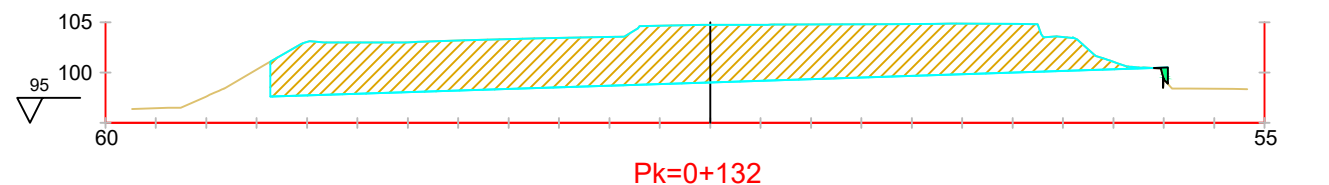
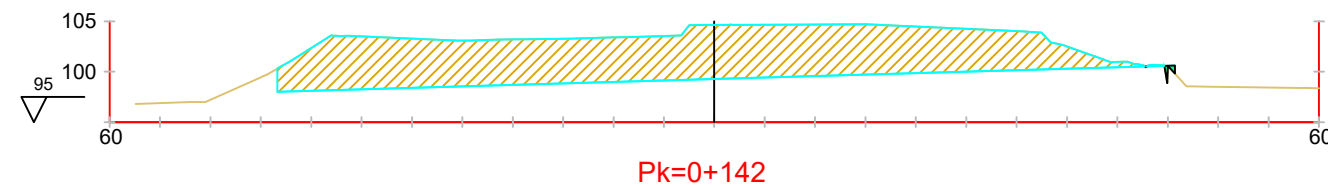
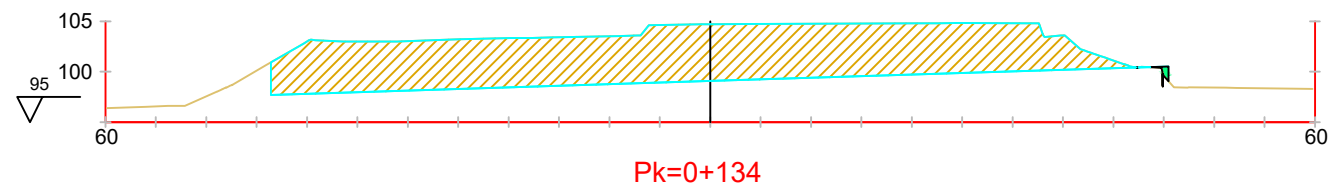
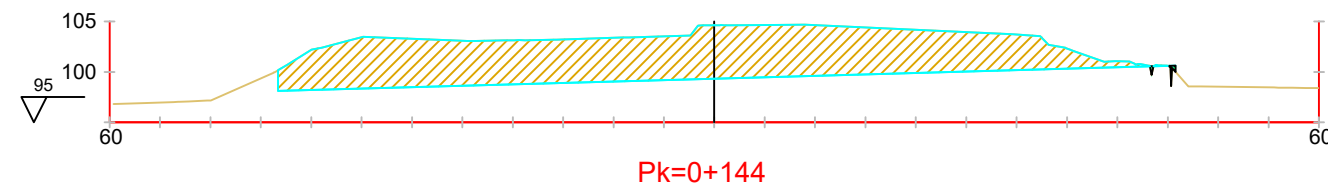
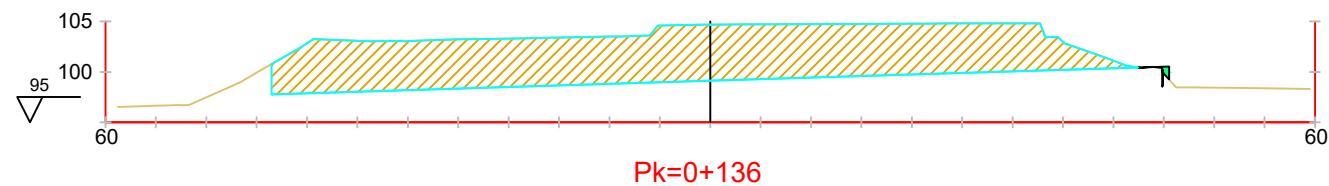
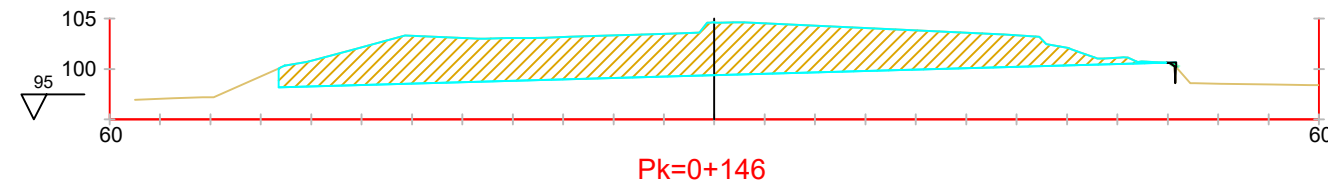
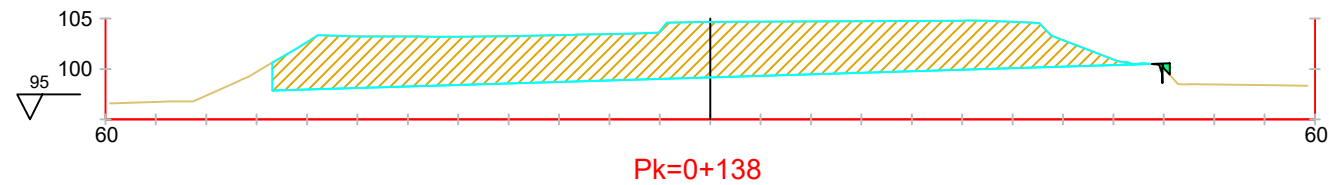


H 1/750  
V 1/750

PROXECTO: PROXECTO DE URBANIZACIÓN DA FASE C DO PARQUE DE ACTIVIDADES ECONÓMICAS DE ARTEIXO, A CORUÑA		CONSULTOR:	
TÍTULO DO PLANO: ACONDICIONAMENTO DE PARCELAS PERFILES TRANSVERSALES. PARKING		DATA: SETEMBRO 2022	ESCALA: INDICADAS ORIGINAL A-3
		Nº PLANO: 4.4.4	FOLLA 8 DE 12

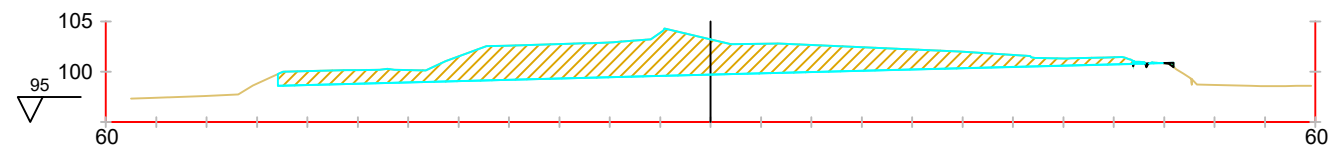




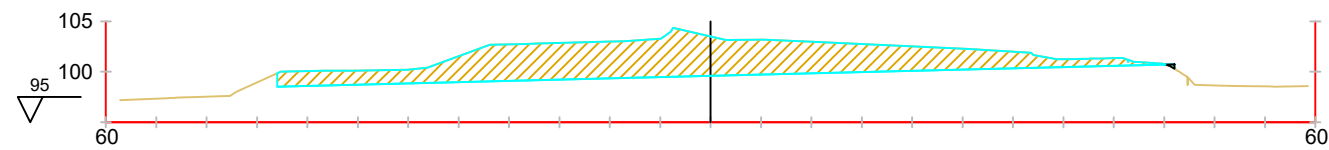


H 1/750  
V 1/750

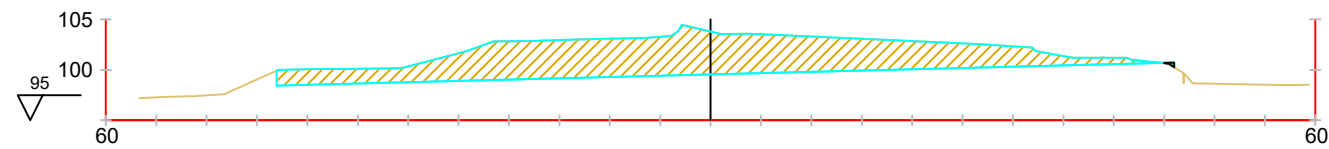
PROXECTO: PROXECTO DE URBANIZACIÓN DA FASE C DO PARQUE DE ACTIVIDADES ECONÓMICAS DE ARTEIXO, A CORUÑA	CONSULTOR: 
TÍTULO DO PLANO: ACONDICIONAMENTO DE PARCELAS PERFILES TRANSVERSALES. PARKING	DATA: SETEMBRO 2022 Nº PLANO: 4.4.4
ESCALA: INDICADAS ORIGINAL A-3 FOLLA 9 DE 12	



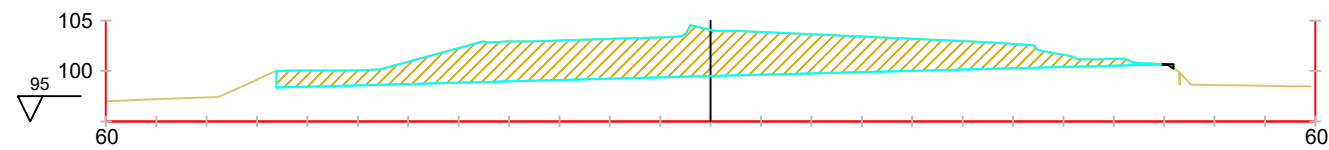
Pk=0+156



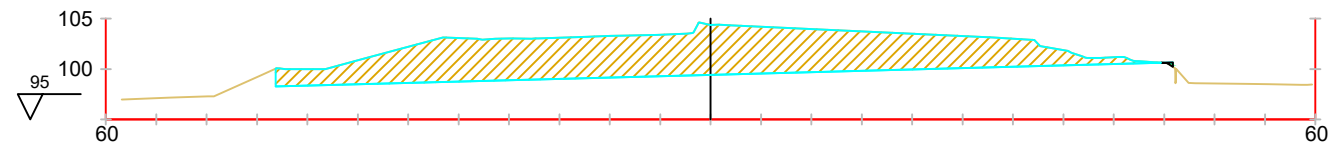
Pk=0+154



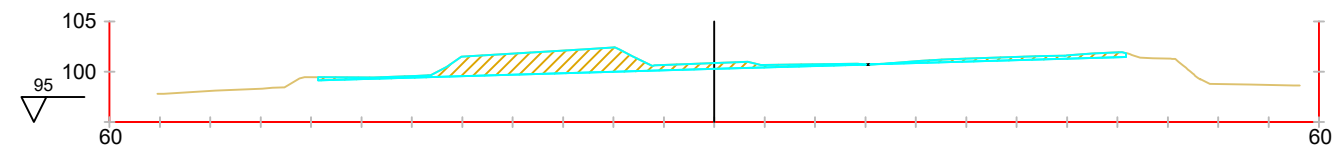
Pk=0+152



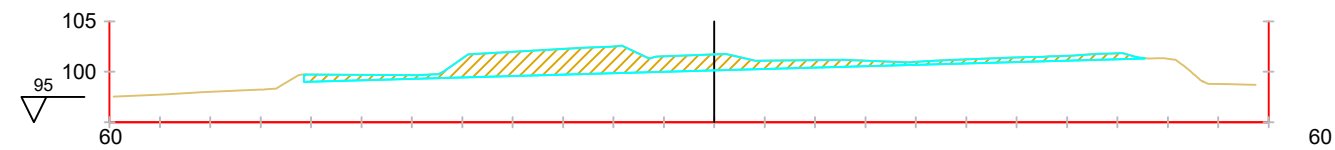
Pk=0+150



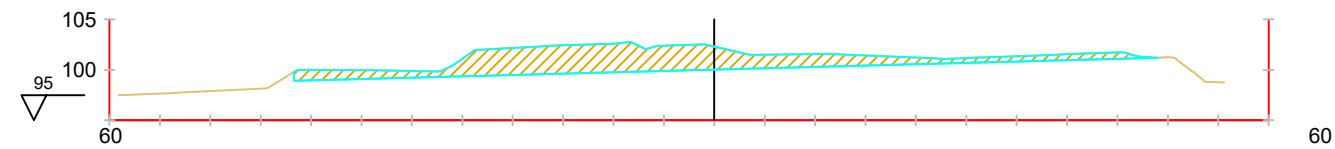
Pk=0+148



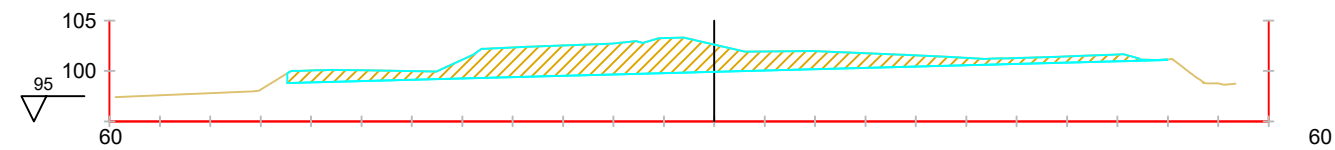
Pk=0+166



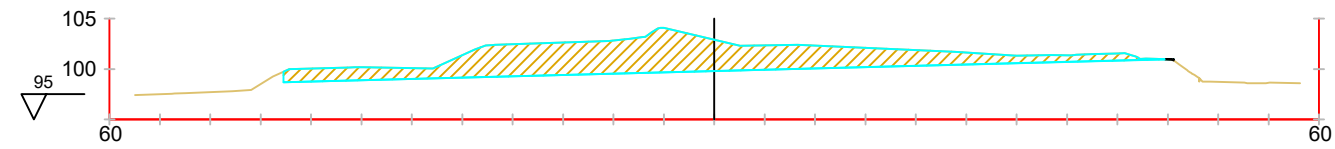
Pk=0+164



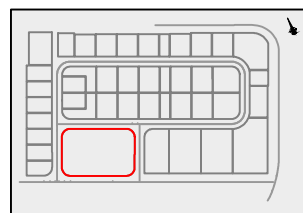
Pk=0+162



Pk=0+160



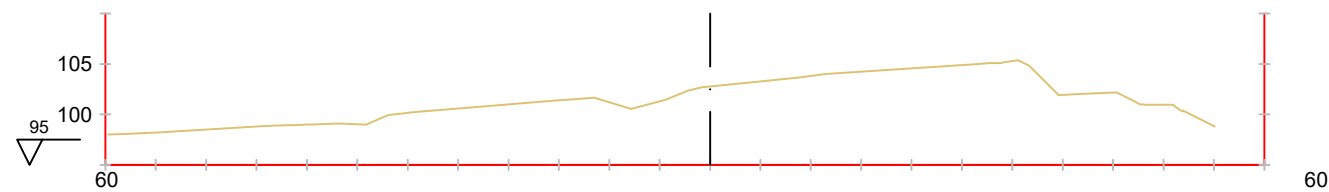
Pk=0+158



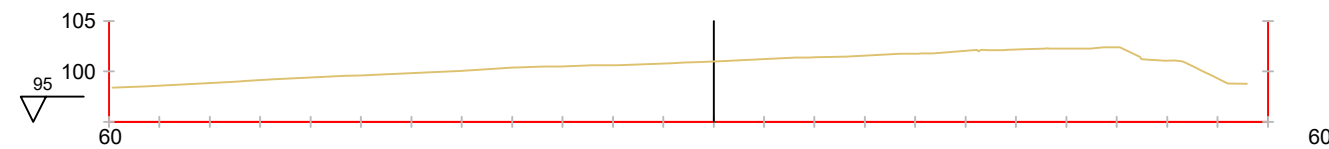
H 1/750  
V 1/750

PROXECTO: PROXECTO DE URBANIZACIÓN DA FASE C DO PARQUE DE ACTIVIDADES ECONÓMICAS DE ARTEIXO, A CORUÑA	CONSULTOR: 
TÍTULO DO PLANO: ACONDICIONAMENTO DE PARCELAS PERFILES TRANSVERSALES. PARKING	DATA: SETEMBRO 2022 Nº PLANO: 4.4.4
ESCALA: INDICADAS ORIGINAL A-3 FOLLA_10_DE_12	

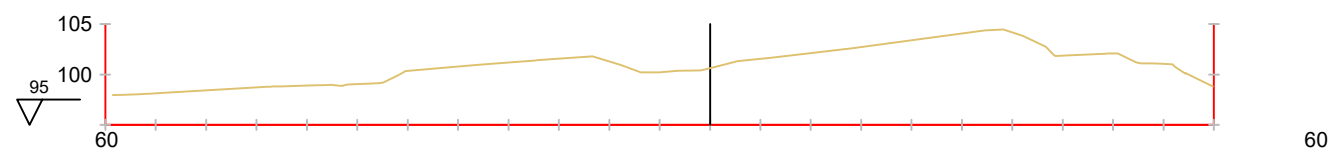




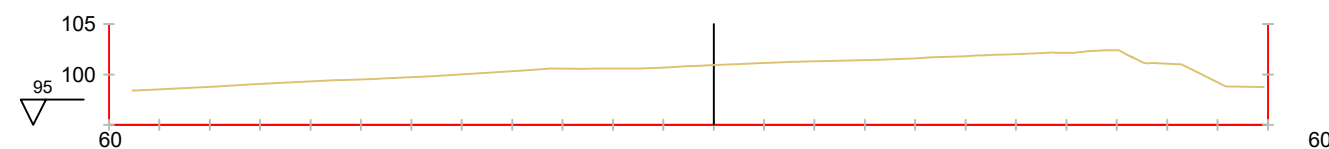
Pk=0+176



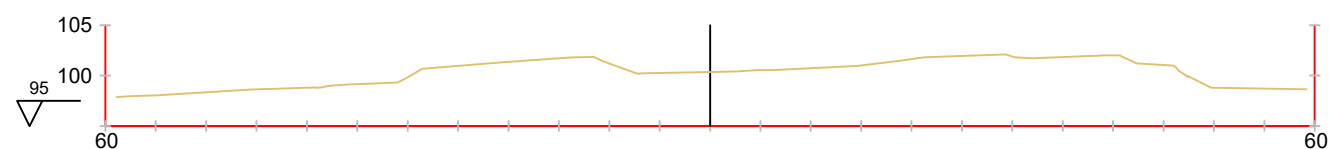
Pk=0+186



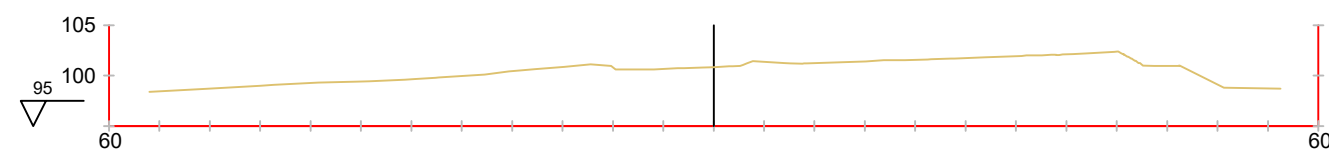
Pk=0+174



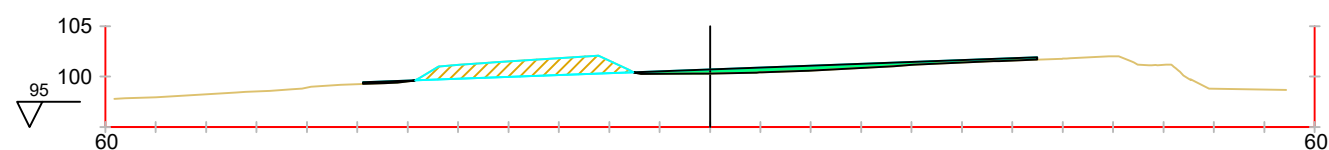
Pk=0+184



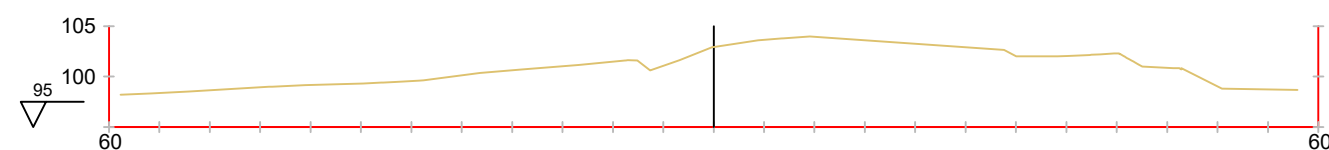
Pk=0+172



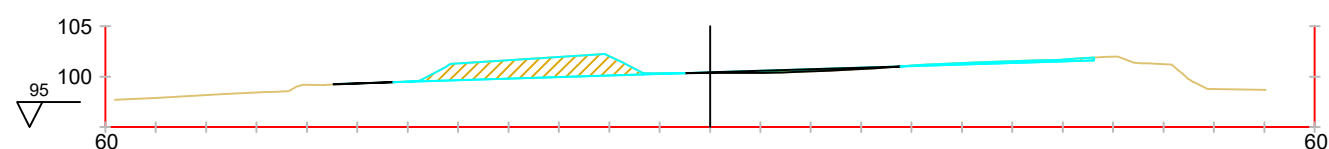
Pk=0+182




Pk=0+170



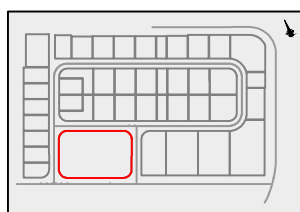
Pk=0+180



Pk=0+168

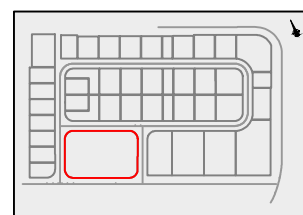
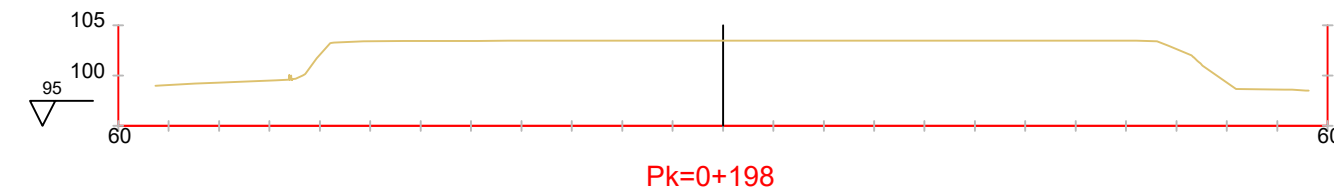
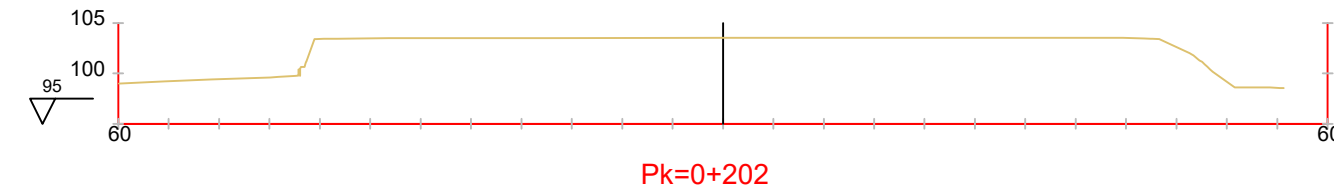
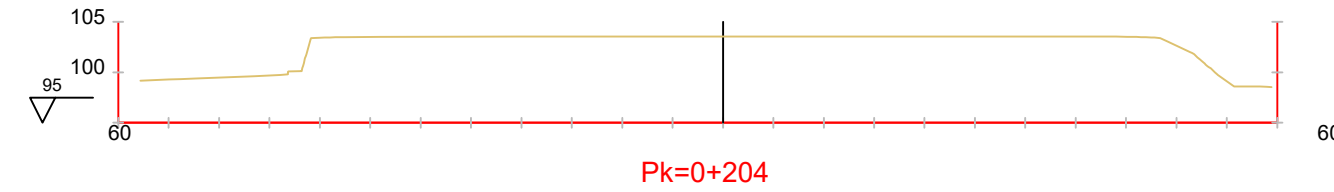
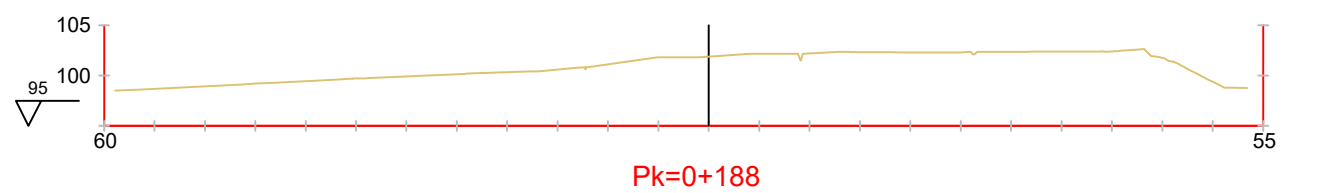
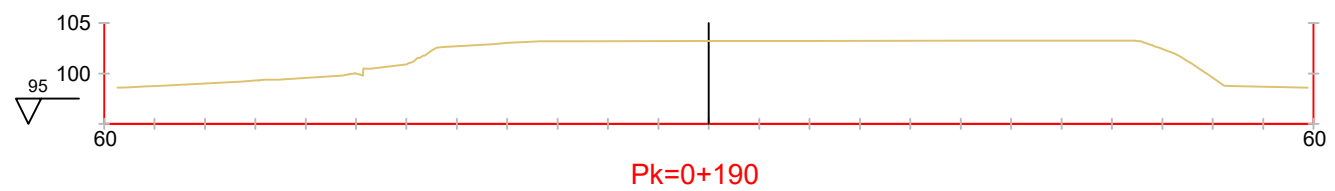
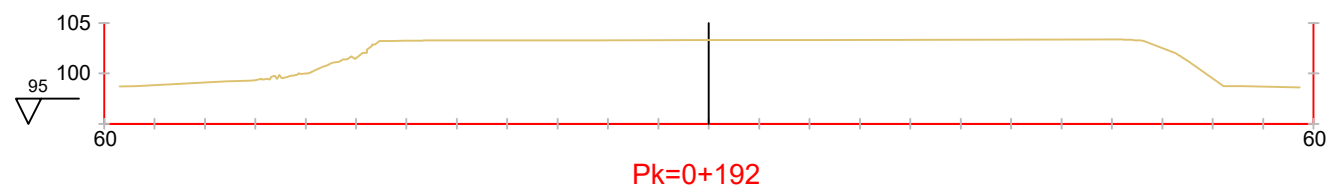
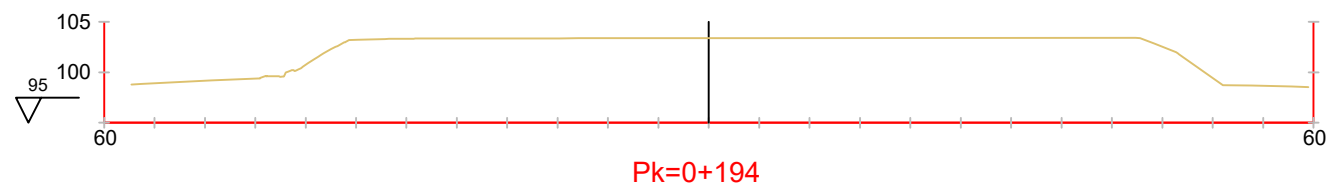
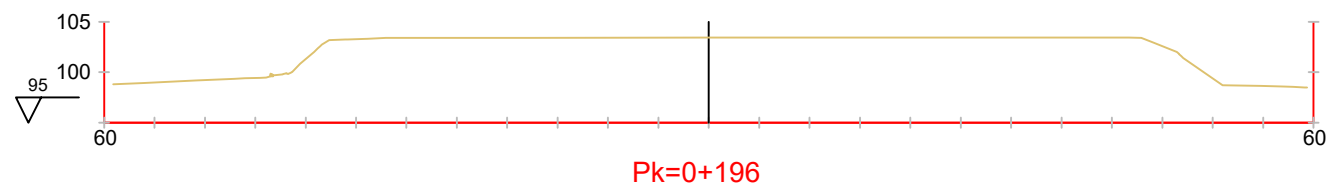


Pk=0+178



H 1/750  
V 1/750

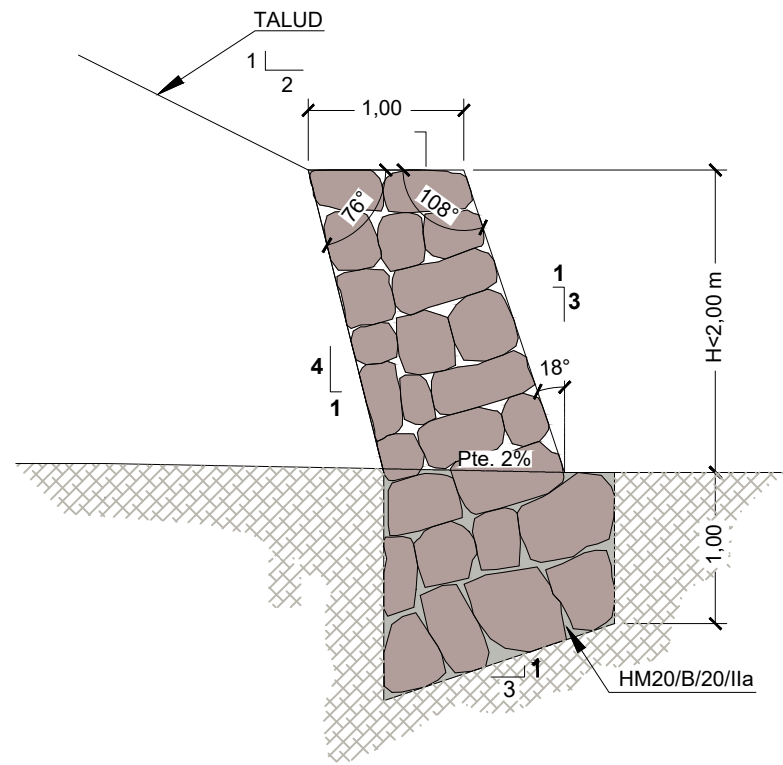
PROXECTO: PROXECTO DE URBANIZACIÓN DA FASE C DO PARQUE DE ACTIVIDADES ECONÓMICAS DE ARTEIXO, A CORUÑA		CONSULTOR:	
TÍTULO DO PLANO: ACONDICIONAMENTO DE PARCELAS PERFILES TRANSVERSALES. PARKING		DATA: SETEMBRO 2022	ESCALA: INDICADAS ORIGINAL A-3
		Nº PLANO: 4.4.4	FOLLA _11_DE _12



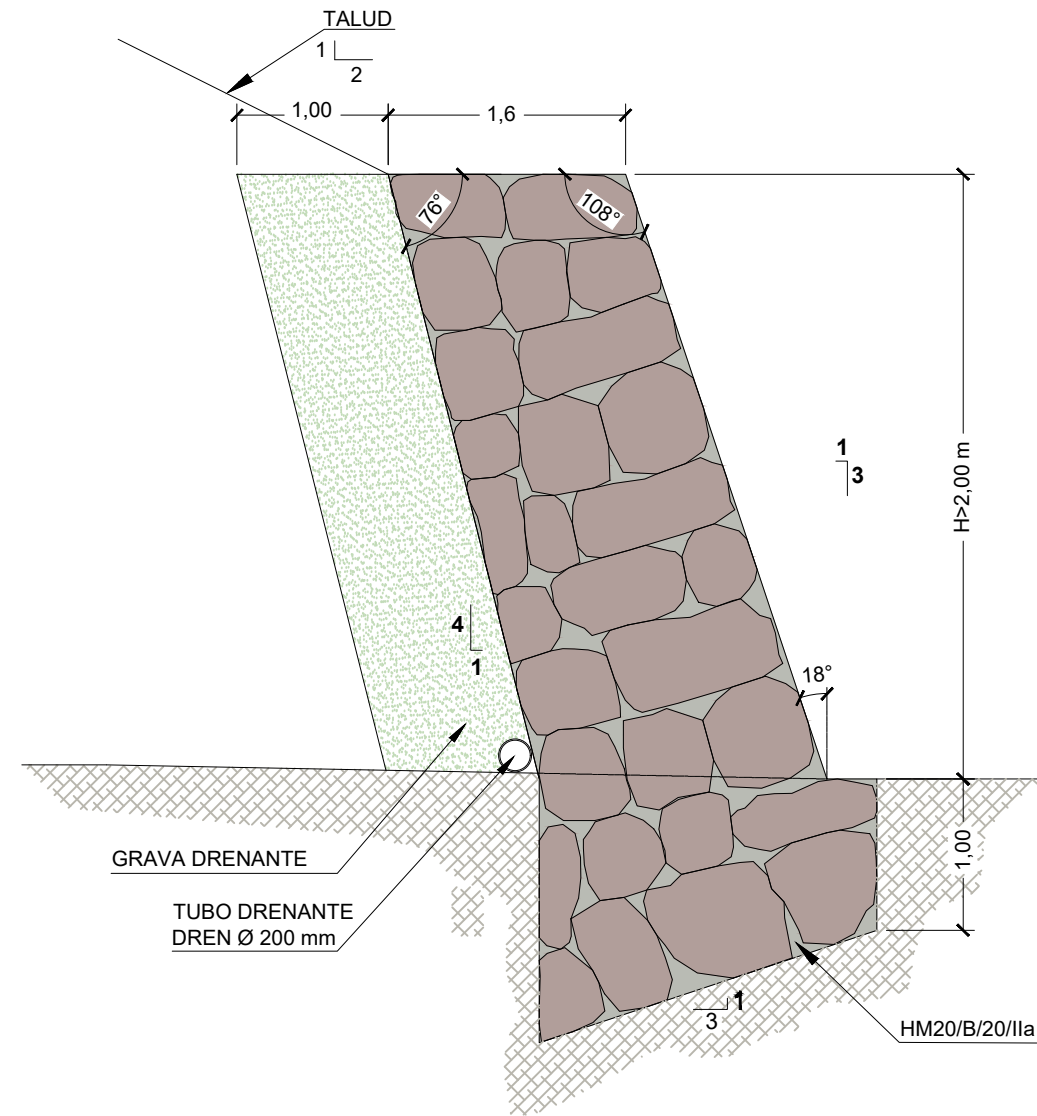
H 1/750  
V 1/750

PROXECTO: PROXECTO DE URBANIZACIÓN DA FASE C DO PARQUE DE ACTIVIDADES ECONÓMICAS DE ARTEIXO, A CORUÑA	CONSULTOR: 
TÍTULO DO PLANO: ACONDICIONAMENTO DE PARCELAS PERFILES TRANSVERSALES. PARKING	DATA: SETEMBRO 2022 Nº PLANO: 4.4.4
ESCALA: INDICADAS ORIGINAL A:3 FOLLA_12_DE_12	

**DETALLE SECCIÓN ST1**  
H < 2 m.



**DETALLE SECCIÓN ST2**  
H > 2 m.



PROXECTO: PROXECTO DE URBANIZACIÓN DA FASE C DO PARQUE DE ACTIVIDADES ECONÓMICAS DE ARTEIXO, A CORUÑA		CONSULTOR:	
TÍTULO DO PLANO: ACONDICIONAMENTO DE PARCELAS SECCIONES TIPO MURO DE ESCOLLERA		DATA: SETEMBRO 2022	ESCALA: INDICADAS ORIGINAL A3
		Nº PLANO: 4.5	FOLLA 1 DE 1

Diligencia pola que se fai constar que o documento coincide co contido no expediente aprobado inicialmente o 07/12/2022.  
 Xefe do Servizo de Planificación e Ordenación do Solo  
 Alberto Feijoo Rodríguez



CVE: Z3yOHLU31pd67  
 Verificador: https://sede.xunta.gal/cve

