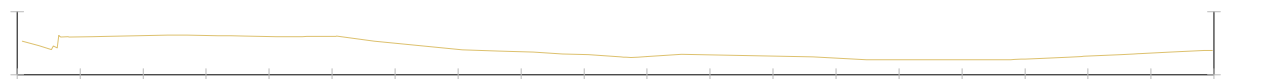


Pk=0+000



Pk=0+002



Pk=0+004



Pk=0+006



Pk=0+008



Pk=0+010



Pk=0+012



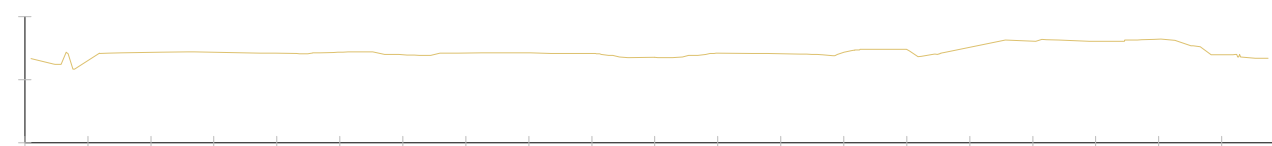
Pk=0+014



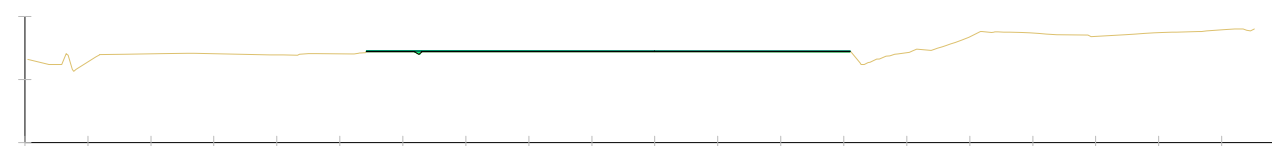
Pk=0+016



Pk=0+018

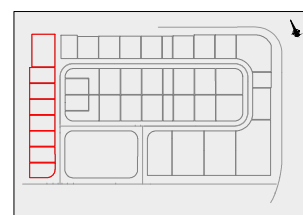


Pk=0+020



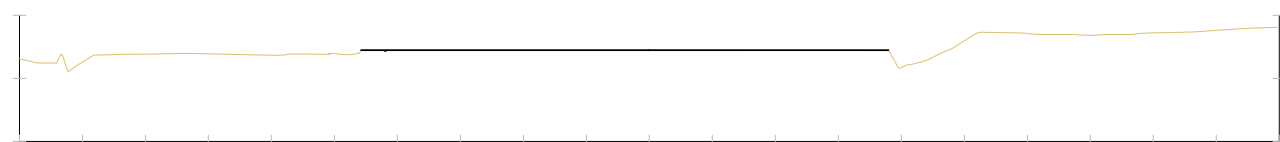
Pk=0+022

S. TERRAPLÉN = 1.98 m2.

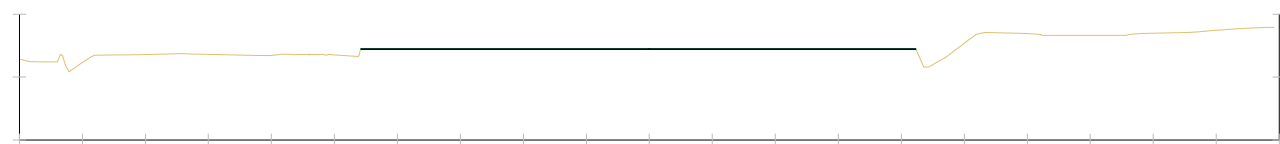


H 1/600
V 1/600

PROXECTO: PROXECTO DE URBANIZACIÓN DA FASE C DO PARQUE DE ACTIVIDADES ECONÓMICAS DE ARTEIXO, A CORUÑA		CONSULTOR:	
TÍTULO DO PLANO: ACONDICIONAMENTO DE PARCELAS PERFILES TRANSVERSALES. PLATAFORMA A1		DATA: SETEMBRO 2022	ESCALA: INDICADAS ORIGINAL A3
		Nº PLANO: 4.4.1.1	FOLLA 1 DE 4



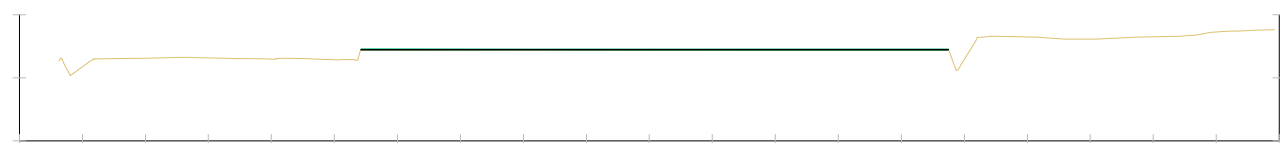
Pk=0+024
S. TERRAPLÉN = 2.10 m2.



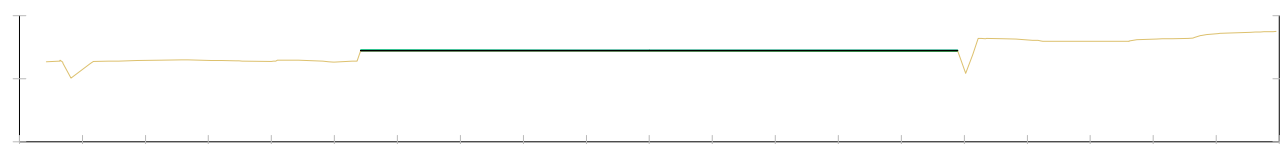
Pk=0+026
S. TERRAPLÉN = 2.20 m2.



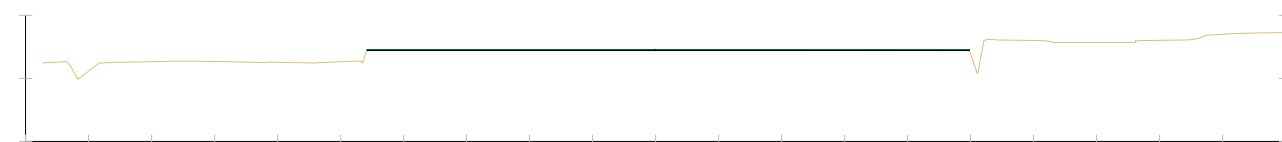
Pk=0+028
S. TERRAPLÉN = 2.28 m2.



Pk=0+030
S. TERRAPLÉN = 2.33 m2.



Pk=0+032
S. TERRAPLÉN = 2.37 m2.



Pk=0+034
S. TERRAPLÉN = 2.39 m2.



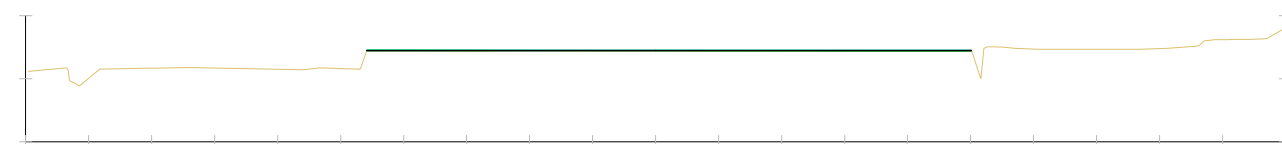
Pk=0+036
S. TERRAPLÉN = 2.40 m2.



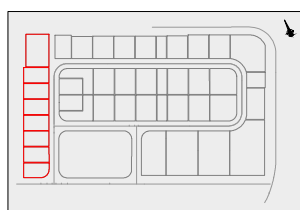
Pk=0+038
S. TERRAPLÉN = 2.40 m2.



Pk=0+040
S. TERRAPLÉN = 2.40 m2.

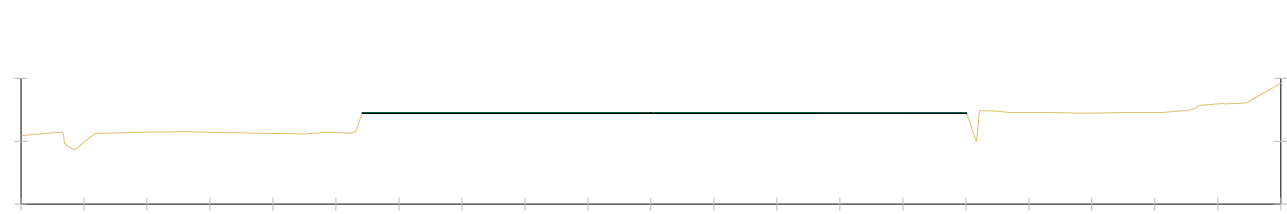


Pk=0+042
S. TERRAPLÉN = 2.40 m2.

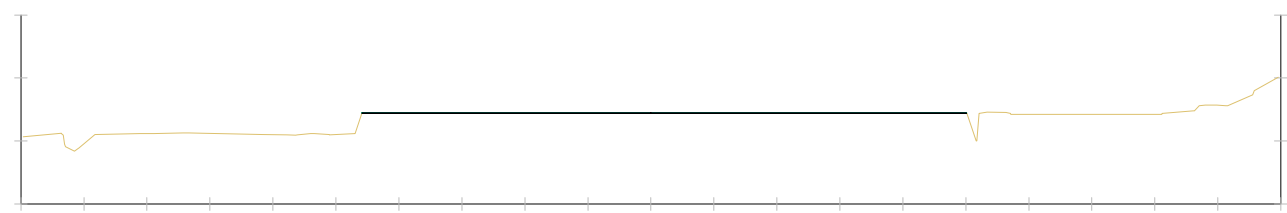


H 1/600
V 1/600

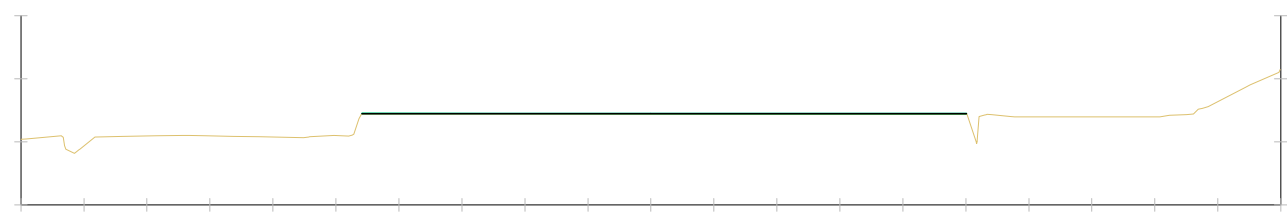
PROXECTO: PROXECTO DE URBANIZACIÓN DA FASE C DO PARQUE DE ACTIVIDADES ECONÓMICAS DE ARTEIXO, A CORUÑA		CONSULTOR:	
TÍTULO DO PLANO: ACONDICIONAMENTO DE PARCELAS PERFILES TRANSVERSALES. PLATAFORMA A1		DATA: SETEMBRO 2022	ESCALA: INDICADAS ORIGINAL A-3
		Nº PLANO: 4.4.1.1	FOLLA 2 DE 4



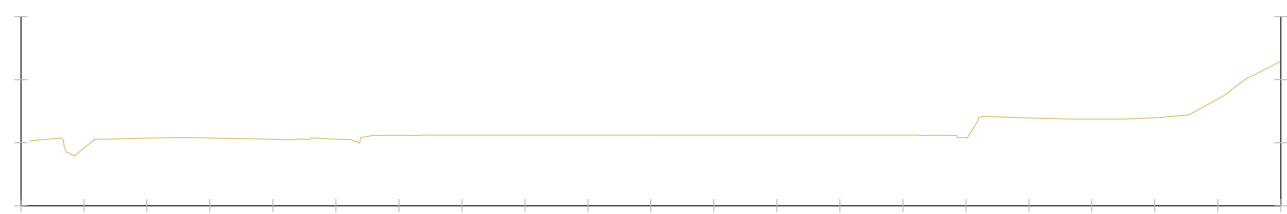
Pk=0+044
S. TERRAPLÉN = 2.40 m².



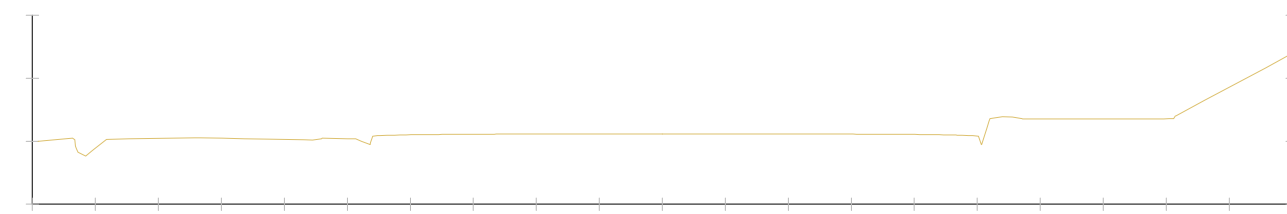
Pk=0+046
S. TERRAPLÉN = 2.40 m².



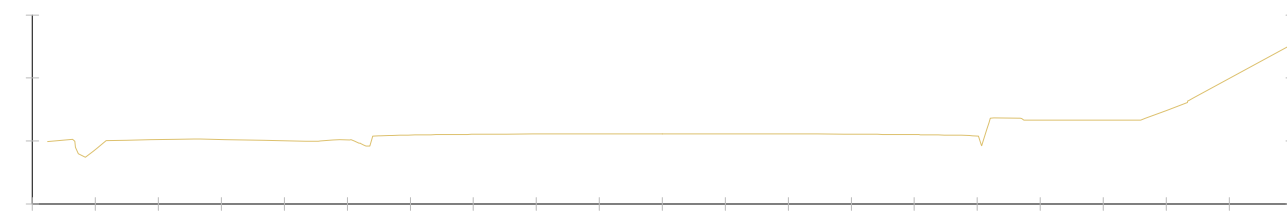
Pk=0+048
S. TERRAPLÉN = 2.40 m².



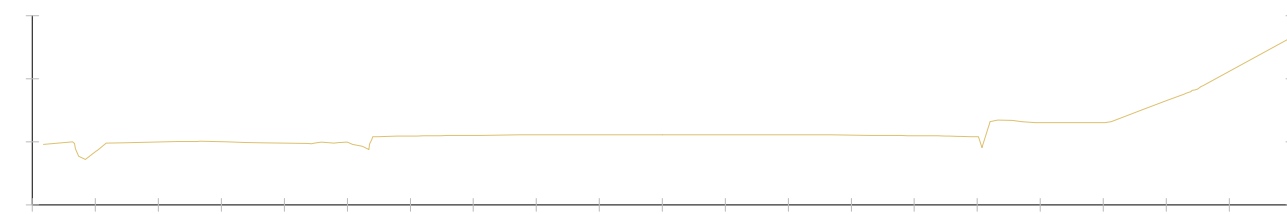
Pk=0+050



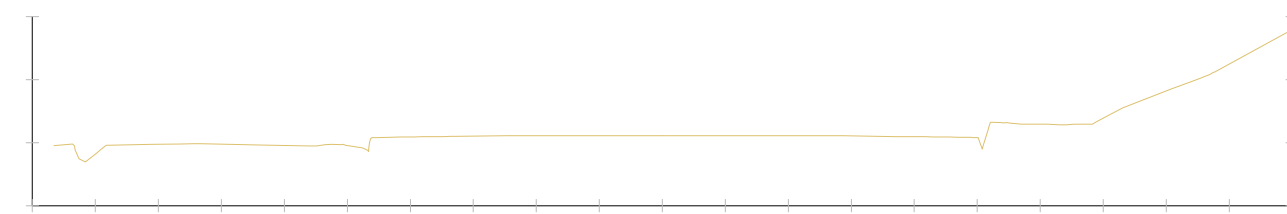
Pk=0+052



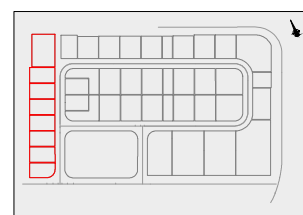
Pk=0+054



Pk=0+056

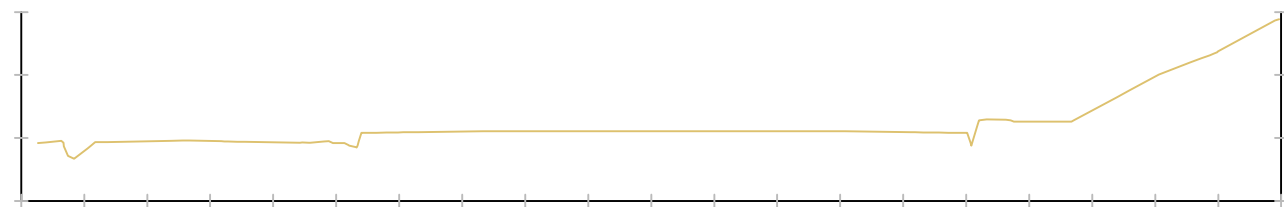


Pk=0+058

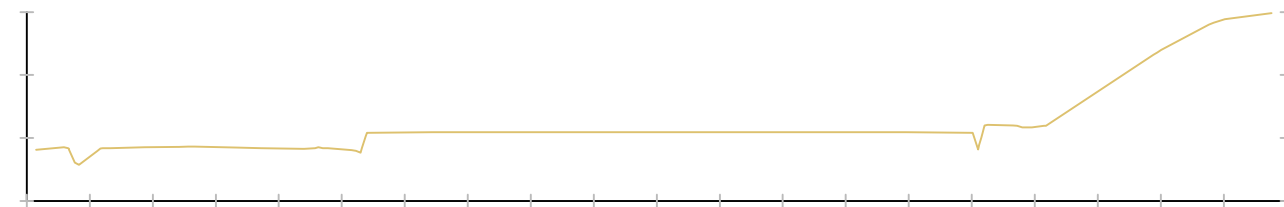


H 1/600
V 1/600

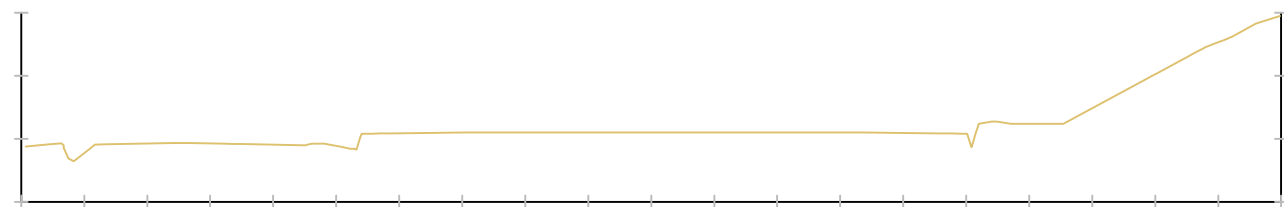
PROXECTO: PROXECTO DE URBANIZACIÓN DA FASE C DO PARQUE DE ACTIVIDADES ECONÓMICAS DE ARTEIXO, A CORUÑA		CONSULTOR:	
TÍTULO DO PLANO: ACONDICIONAMENTO DE PARCELAS PERFILES TRANSVERSALES. PLATAFORMA A1		DATA: SETEMBRO 2022	ESCALA: INDICADAS ORIGINAL A3
		Nº PLANO: 4.4.1.1	FOLLA 3 DE 4



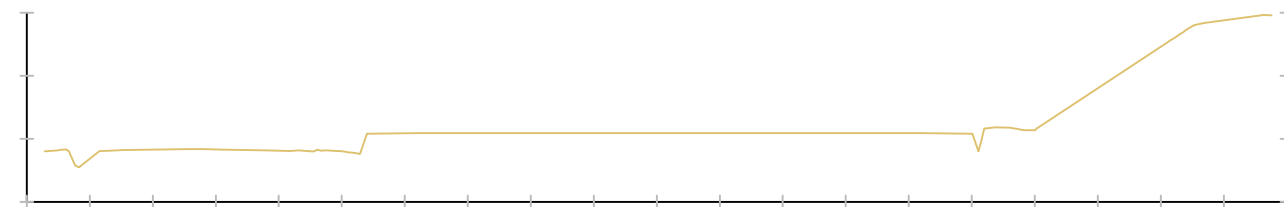
Pk=0+060



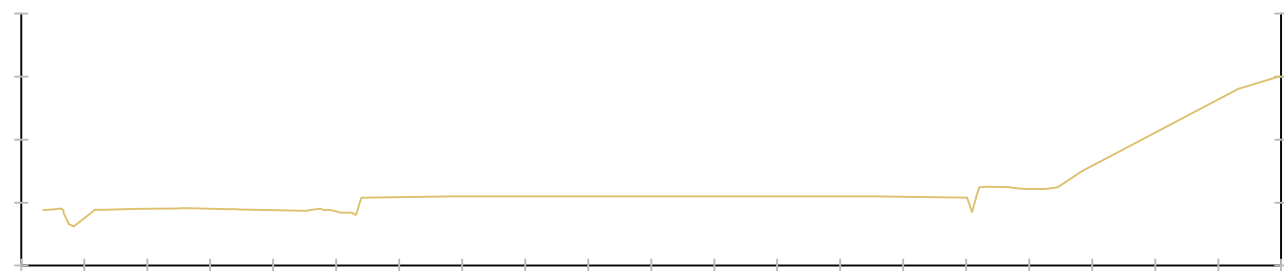
Pk=0+068



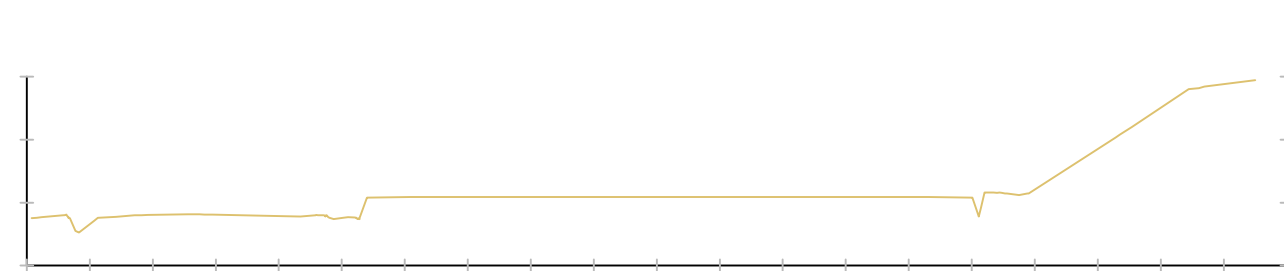
Pk=0+062



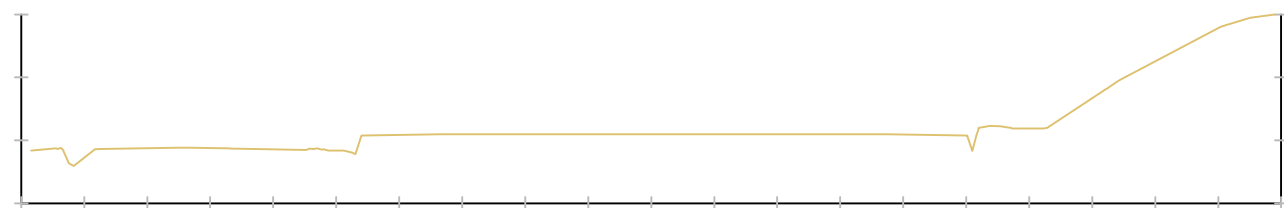
Pk=0+070



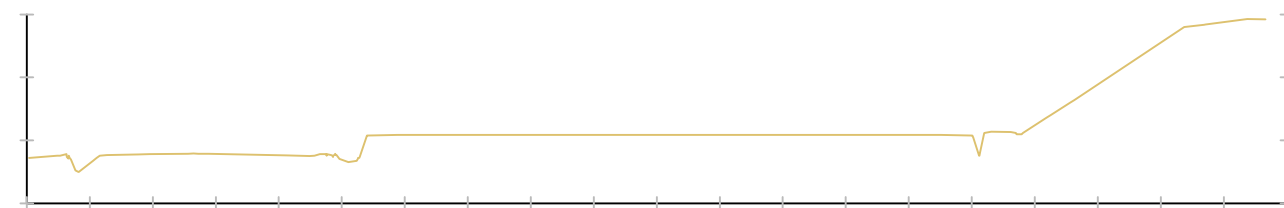
Pk=0+064



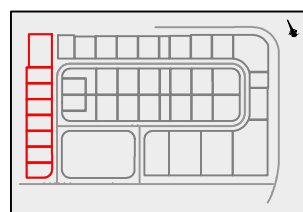
Pk=0+072



Pk=0+066

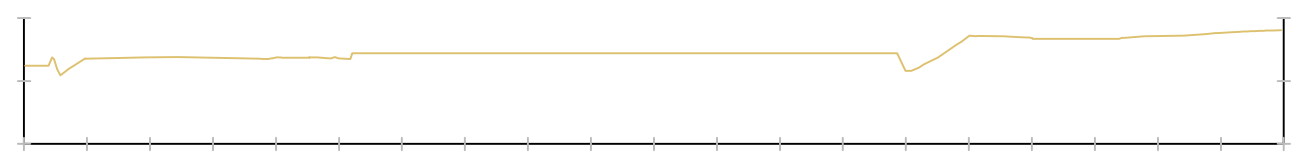


Pk=0+074

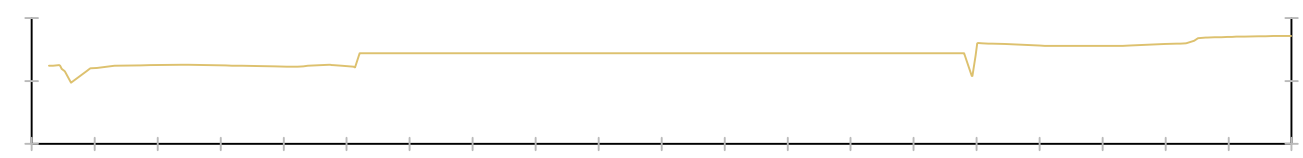


H 1/600
V 1/600

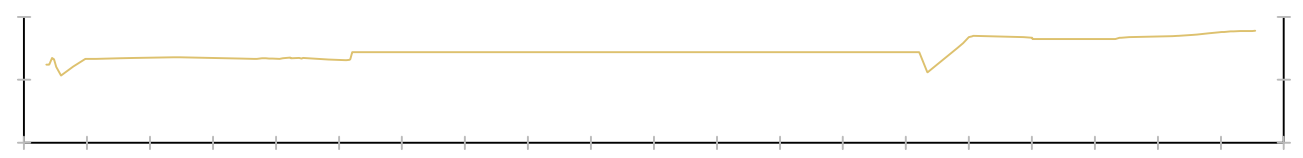
PROXECTO: PROXECTO DE URBANIZACIÓN DA FASE C DO PARQUE DE ACTIVIDADES ECONÓMICAS DE ARTEIXO, A CORUÑA	CONSULTOR:
TÍTULO DO PLANO: ACONDICIONAMENTO DE PARCELAS PERFILES TRANSVERSALES. PLATAFORMA A1	DATA: SETEMBRO 2022 Nº PLANO: 4.4.1.1
ESCALA: INDICADAS ORIGINAL A-3 FOLLA 4 DE 4	



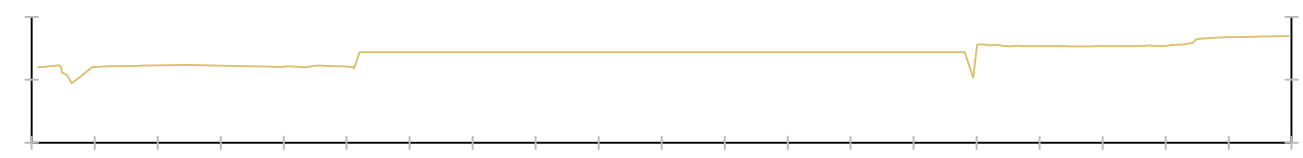
Pk=0+000



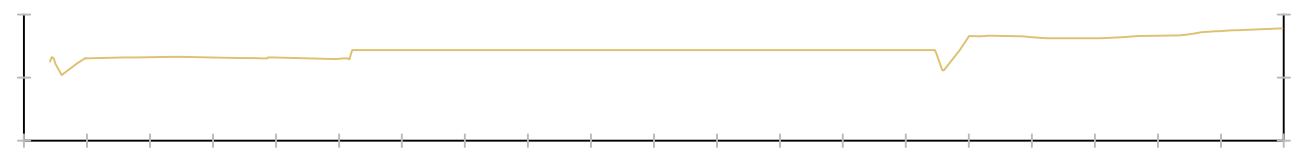
Pk=0+010



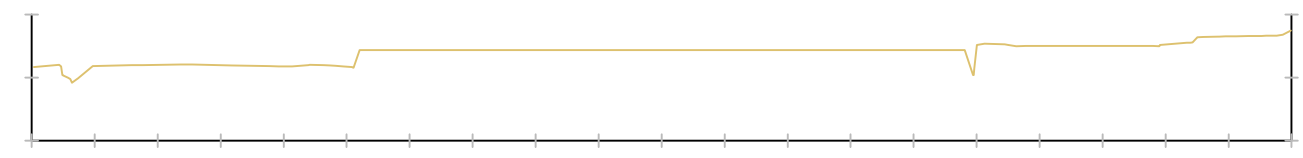
Pk=0+002



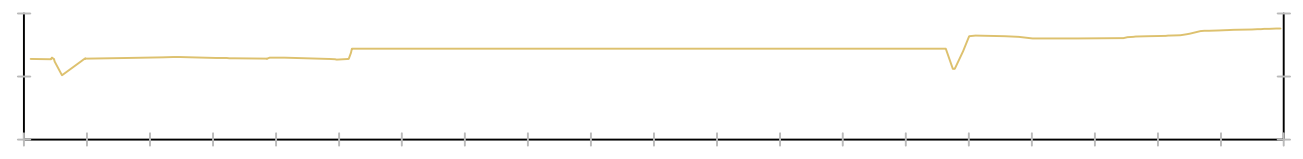
Pk=0+012



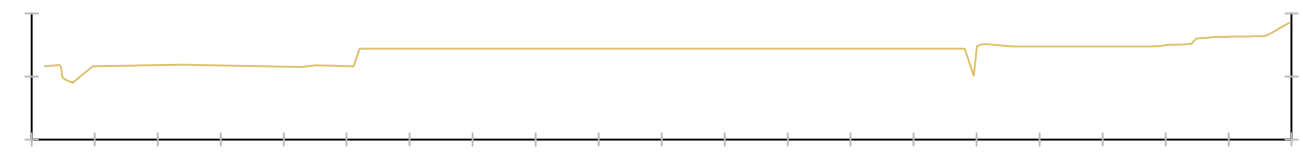
Pk=0+004



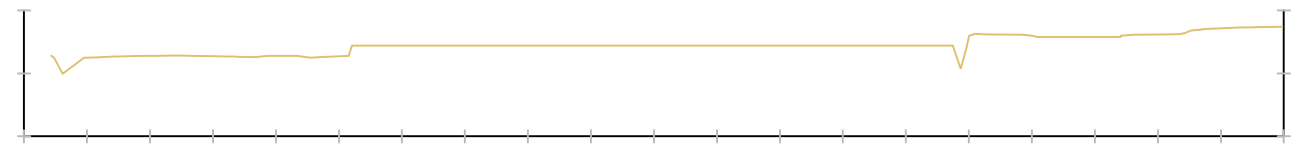
Pk=0+014



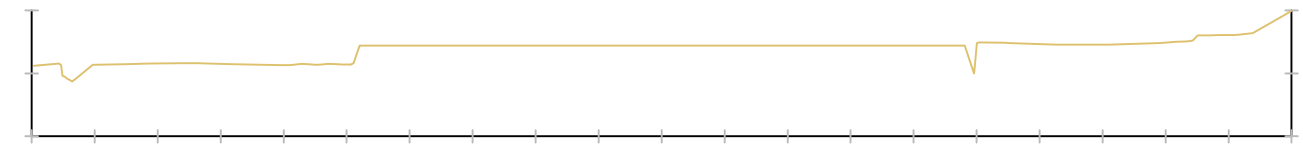
Pk=0+006



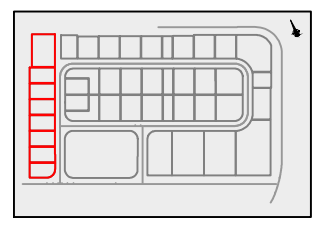
Pk=0+016



Pk=0+008

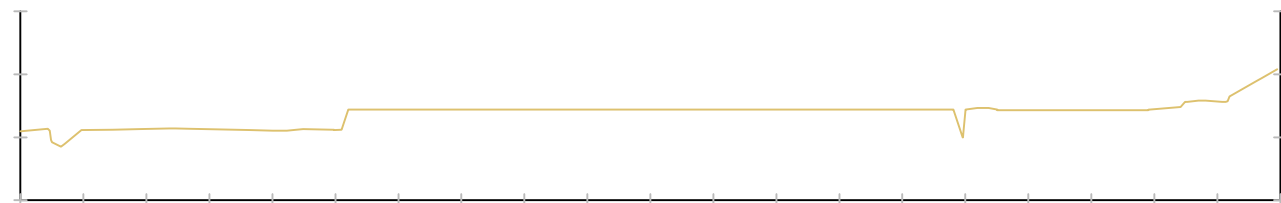


Pk=0+018

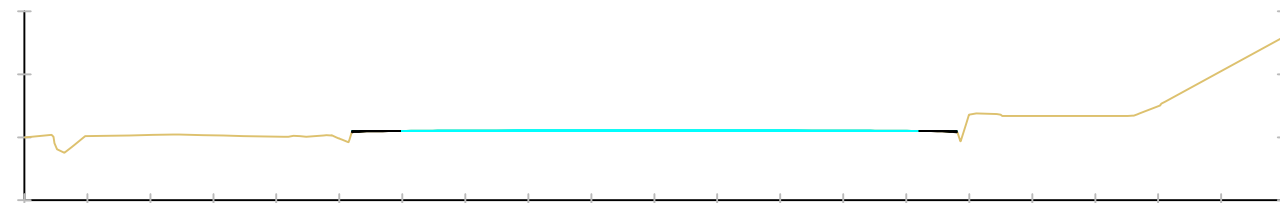


H 1/600
V 1/600

PROXECTO: PROXECTO DE URBANIZACIÓN DA FASE C DO PARQUE DE ACTIVIDADES ECONÓMICAS DE ARTEIXO, A CORUÑA		CONSULTOR: 	
TÍTULO DO PLANO: ACONDICIONAMENTO DE PARCELAS PERFILES TRANSVERSALES. PLATAFORMA A2		DATA: SETEMBRO 2022	ESCALA: INDICADAS ORIXINAL A-3
		Nº PLANO: 4.4.1.2	FOLLA 1 DE 5

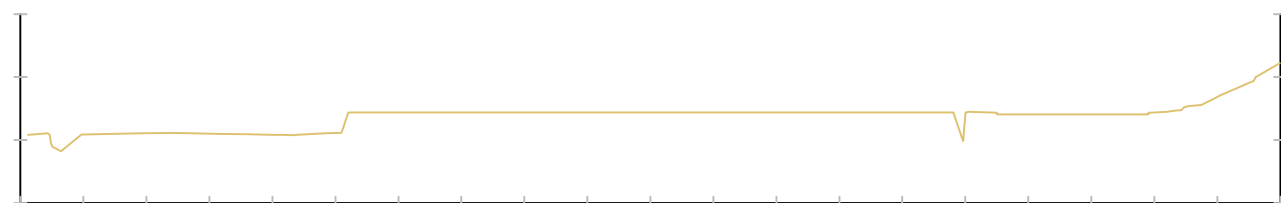


Pk=0+020

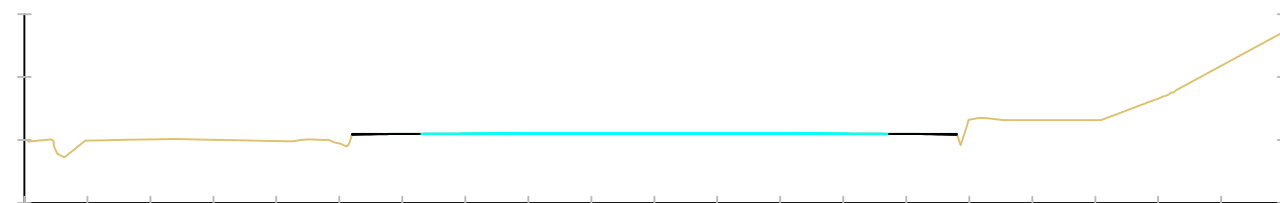


Pk=0+028

S. TERRAPLÉN = 0.25 m2.
S. DESMONTE = 2.44 m2.

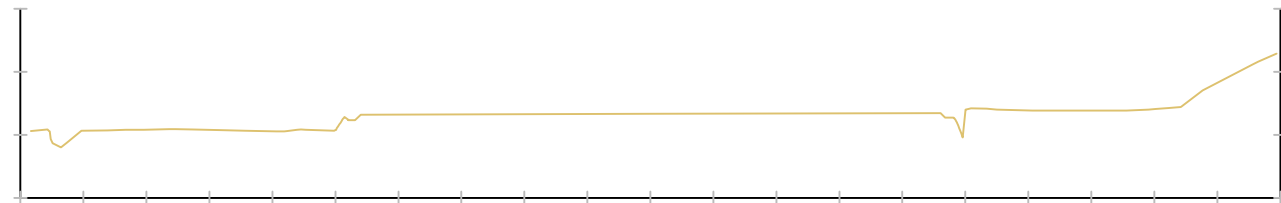


Pk=0+022

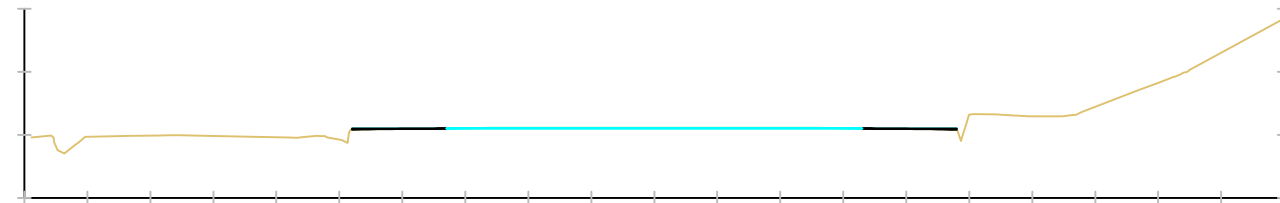


Pk=0+030

S. TERRAPLÉN = 0.41 m2.
S. DESMONTE = 1.86 m2.

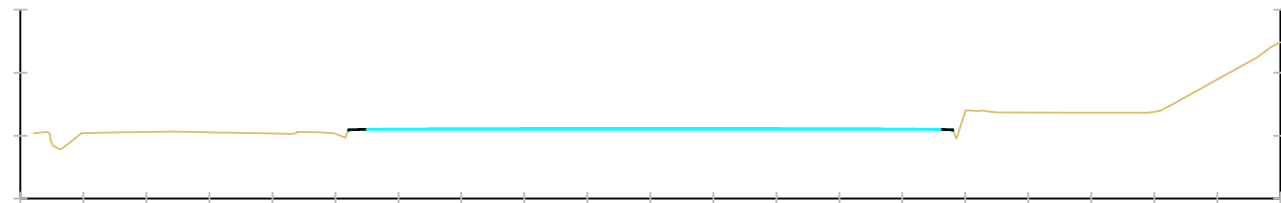


Pk=0+024



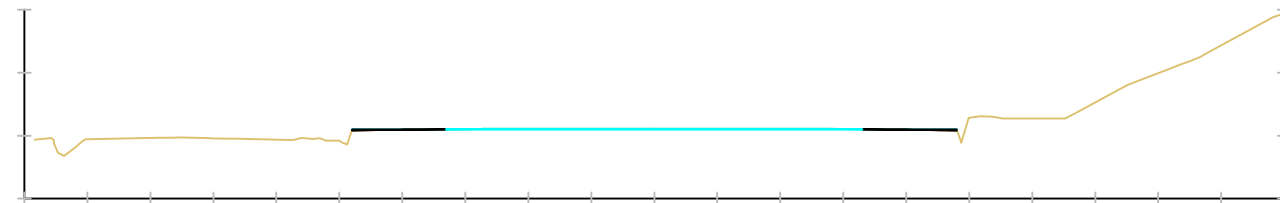
Pk=0+032

S. TERRAPLÉN = 0.56 m2.
S. DESMONTE = 1.44 m2.



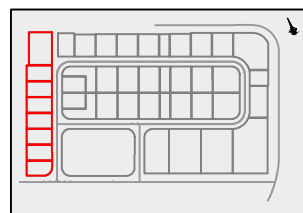
Pk=0+026

S. TERRAPLÉN = 0.08 m2.
S. DESMONTE = 3.40 m2.



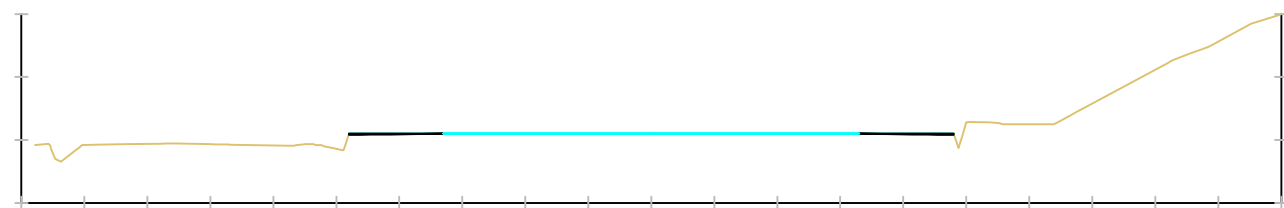
Pk=0+034

S. TERRAPLÉN = 0.68 m2.
S. DESMONTE = 1.08 m2.



H 1/600
V 1/600

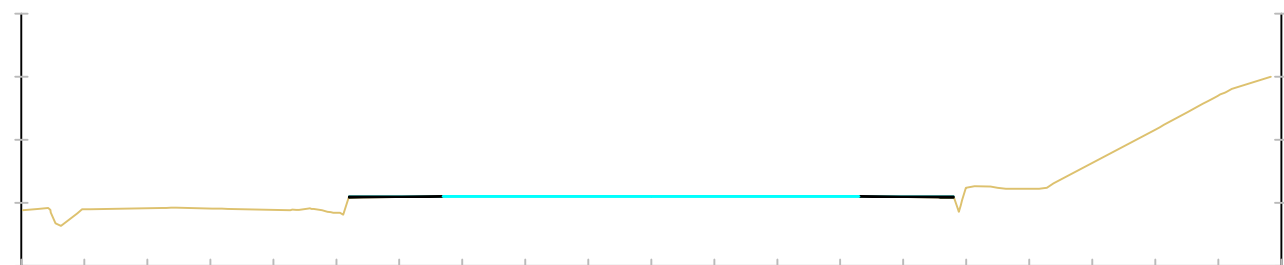
PROXECTO: PROXECTO DE URBANIZACIÓN DA FASE C DO PARQUE DE ACTIVIDADES ECONÓMICAS DE ARTEIXO, A CORUÑA		CONSULTOR:	
TÍTULO DO PLANO: ACONDICIONAMENTO DE PARCELAS PERFILES TRANSVERSALES. PLATAFORMA A2		DATA: SETEMBRO 2022	ESCALA: INDICADAS ORIGINAL A-3
		Nº PLANO: 4.4.1.2	FOLLA 2 DE 5



Pk=0+036
S. TERRAPLÉN = 0.73 m2.
S. DESMONTE = 0.68 m2.



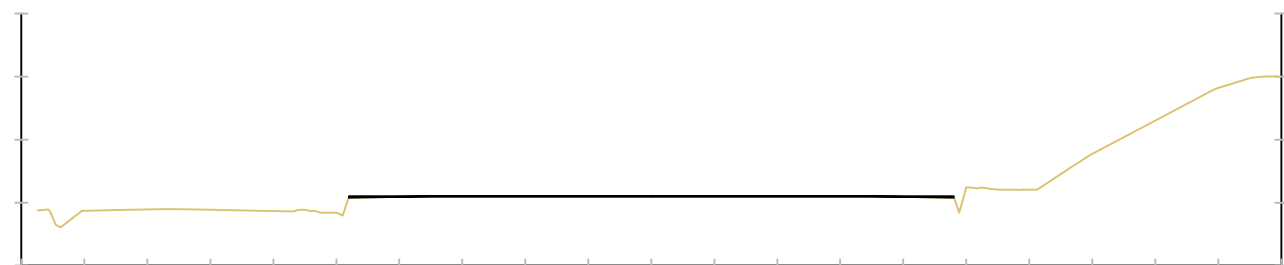
Pk=0+044
S. TERRAPLÉN = 1.92 m2.



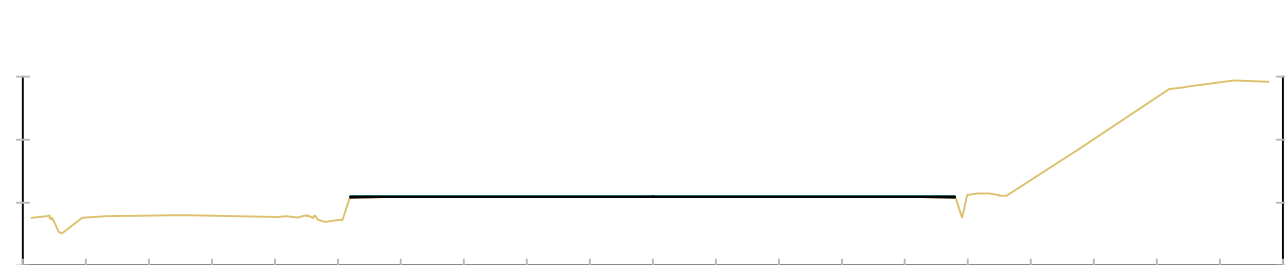
Pk=0+038
S. TERRAPLÉN = 0.74 m2.
S. DESMONTE = 0.26 m2.




Pk=0+046
S. TERRAPLÉN = 2.46 m2.



Pk=0+040
S. TERRAPLÉN = 0.93 m2.



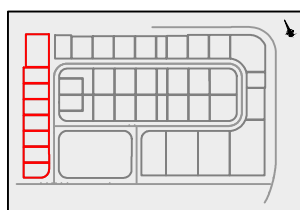
Pk=0+048
S. TERRAPLÉN = 3.02 m2.



Pk=0+042
S. TERRAPLÉN = 1.42 m2.



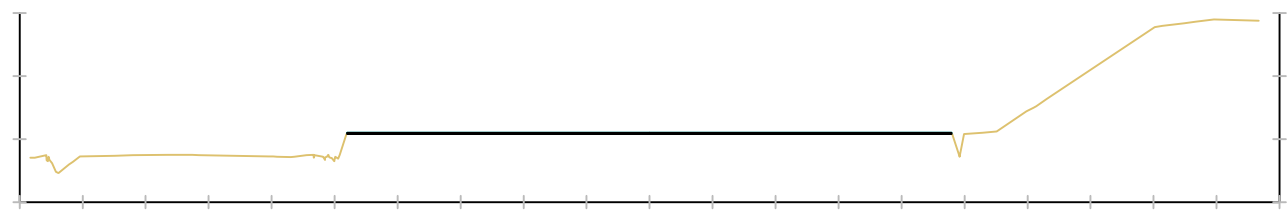
Pk=0+050
S. TERRAPLÉN = 3.62 m2.



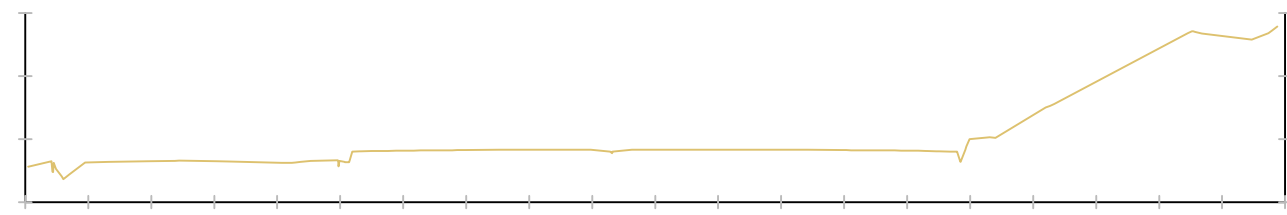
H 1/600
V 1/600

PROXECTO: PROXECTO DE URBANIZACIÓN DA FASE C DO PARQUE DE ACTIVIDADES ECONÓMICAS DE ARTEIXO, A CORUÑA		CONSULTOR: 	
TÍTULO DO PLANO: ACONDICIONAMENTO DE PARCELAS PERFILES TRANSVERSALES. PLATAFORMA A2		DATA: SETEMBRO 2022	ESCALA: INDICADAS ORIGINAL A3
		Nº PLANO: 4.4.1.2	FOLLA _3_ DE _5_

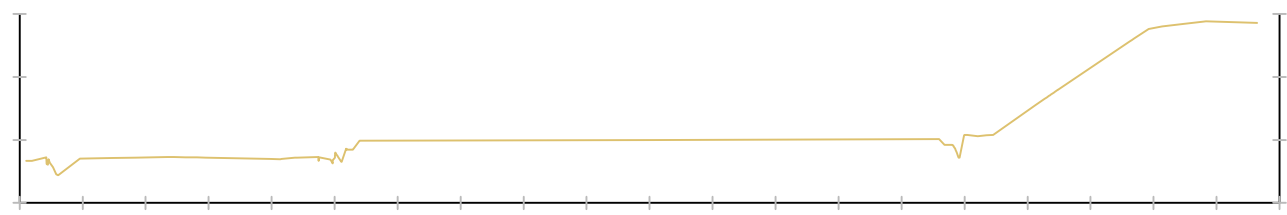




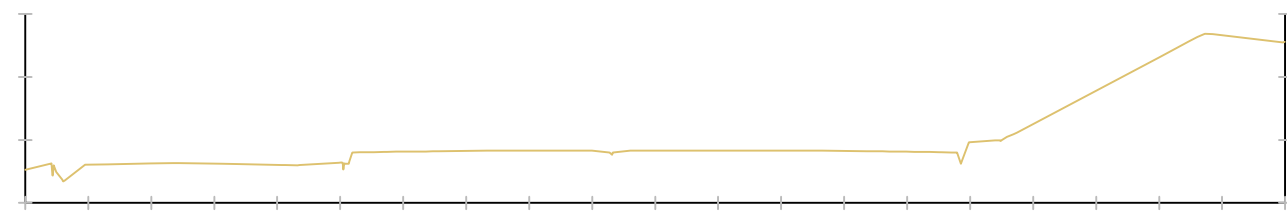
Pk=0+052
S. TERRAPLÉN = 4.24 m2.



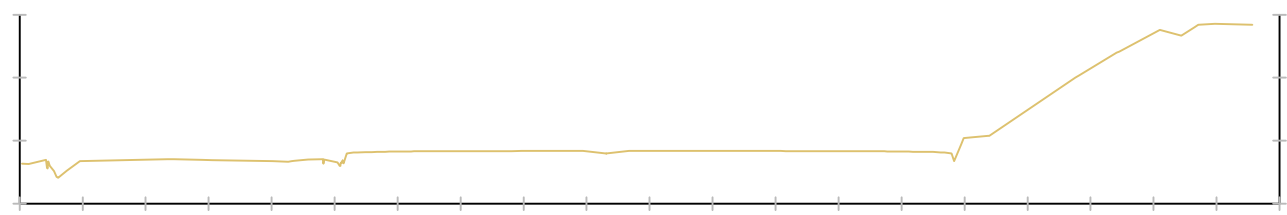
Pk=0+060



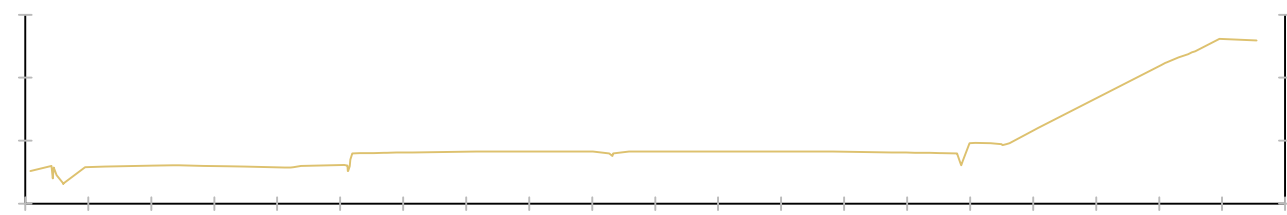
Pk=0+054



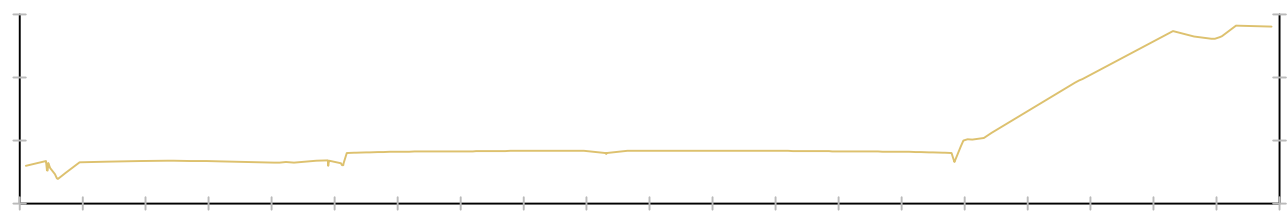
Pk=0+062



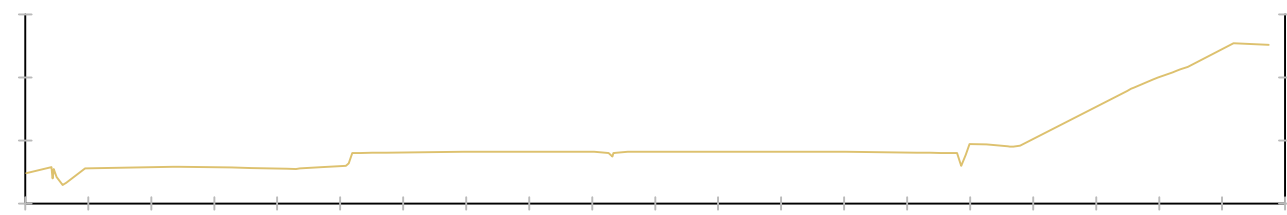
Pk=0+056



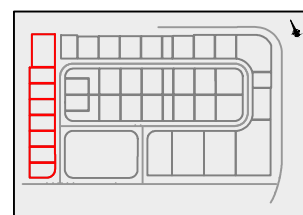
Pk=0+064



Pk=0+058

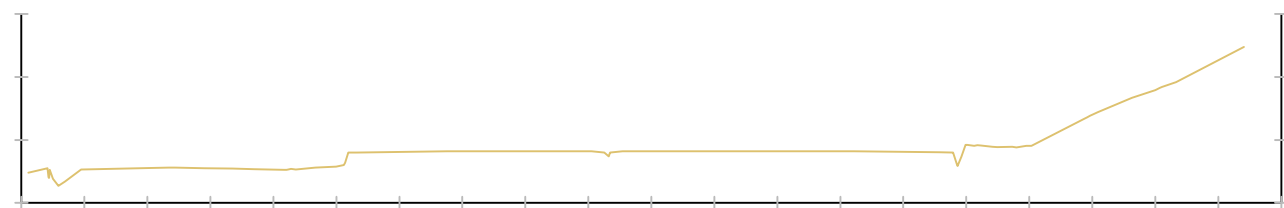


Pk=0+066

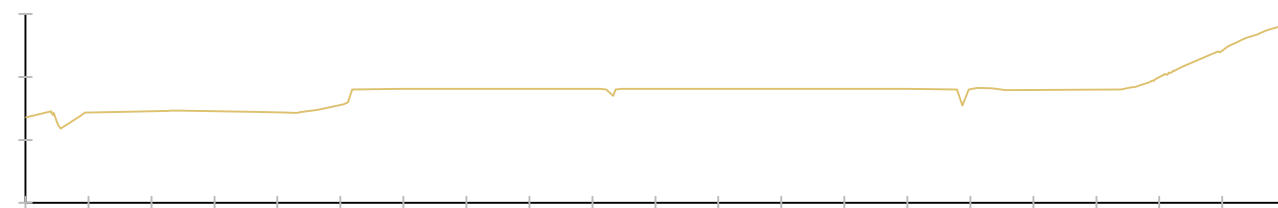


H 1/600
V 1/600

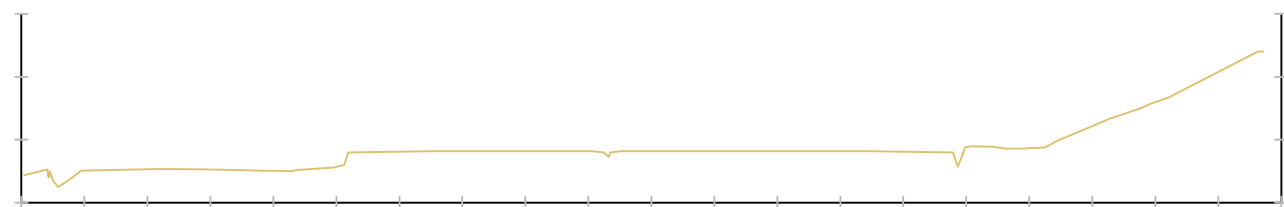
XUNTA DE GALICIA		XESTIÓN DO SOLO DE GALICIA	
PROXECTO: PROXECTO DE URBANIZACIÓN DA FASE C DO PARQUE DE ACTIVIDADES ECONÓMICAS DE ARTEIXO, A CORUÑA		CONSULTOR: 	
TÍTULO DO PLANO: ACONDICIONAMENTO DE PARCELAS PERFILES TRANSVERSALES. PLATAFORMA A2		DATA: SETEMBRO 2022	ESCALA: INDICADAS ORIGINAL A-3
		Nº PLANO: 4.4.1.2	FOLLA 4 DE 5



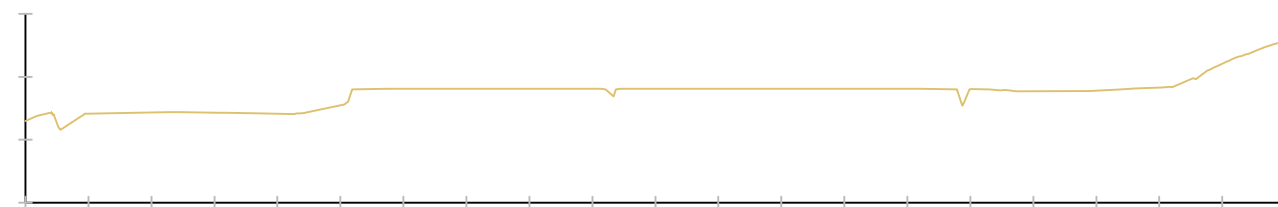
Pk=0+068



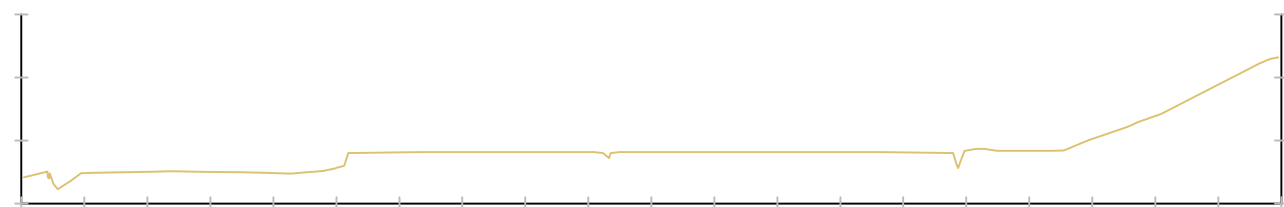
Pk=0+076



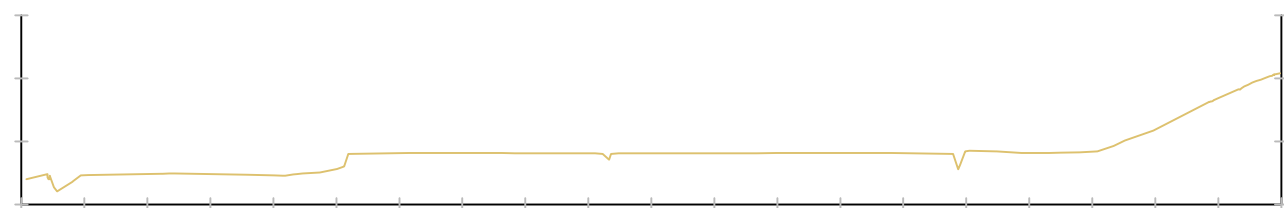
Pk=0+070



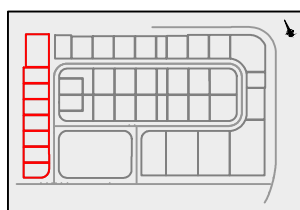
Pk=0+078



Pk=0+072

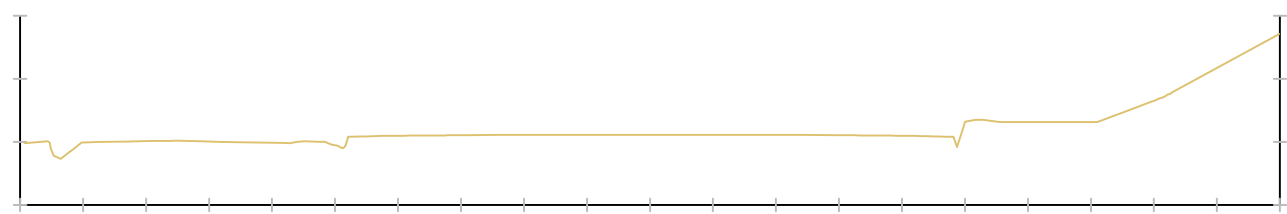


Pk=0+074

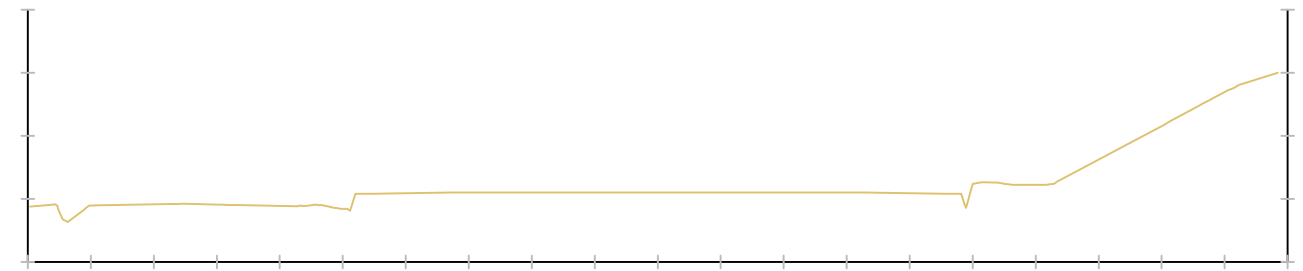


H 1/600
V 1/600

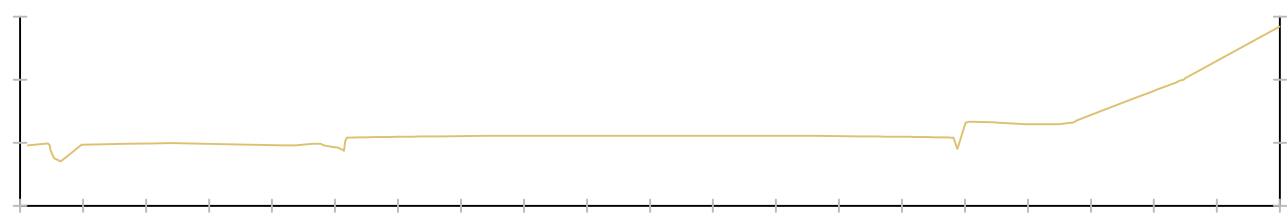
PROXECTO: PROXECTO DE URBANIZACIÓN DA FASE C DO PARQUE DE ACTIVIDADES ECONÓMICAS DE ARTEIXO, A CORUÑA	CONSULTOR:
TÍTULO DO PLANO: ACONDICIONAMENTO DE PARCELAS PERFILES TRANSVERSALES. PLATAFORMA A2	DATA: SETEMBRO 2022 Nº PLANO: 4.4.1.2
ESCALA: INDICADAS ORIGINAL A3 FOLLA 5 DE 5	



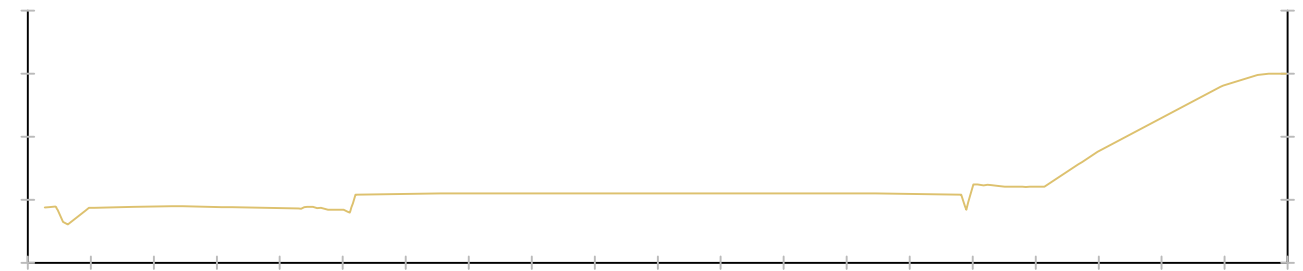
Pk=0+000



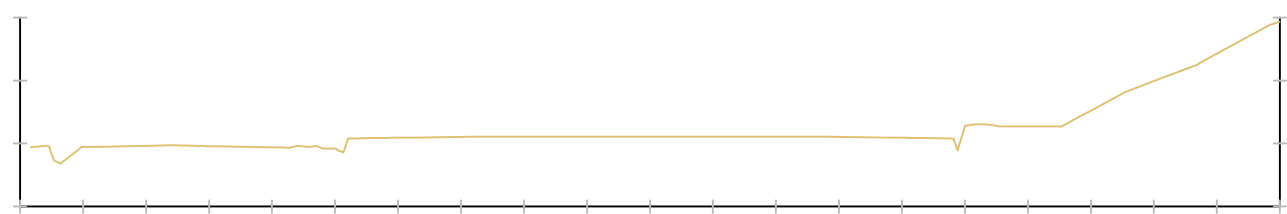
Pk=0+008



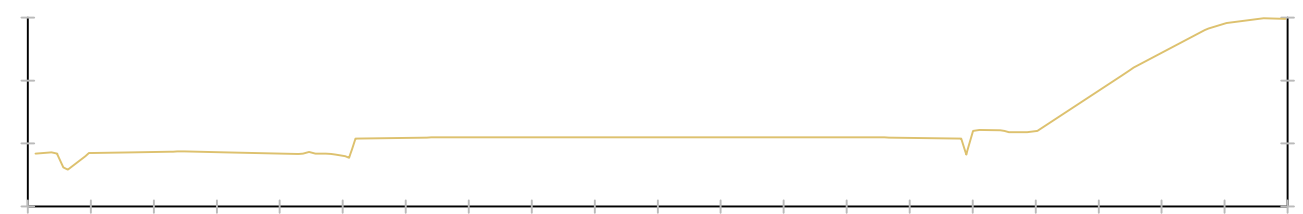
Pk=0+002



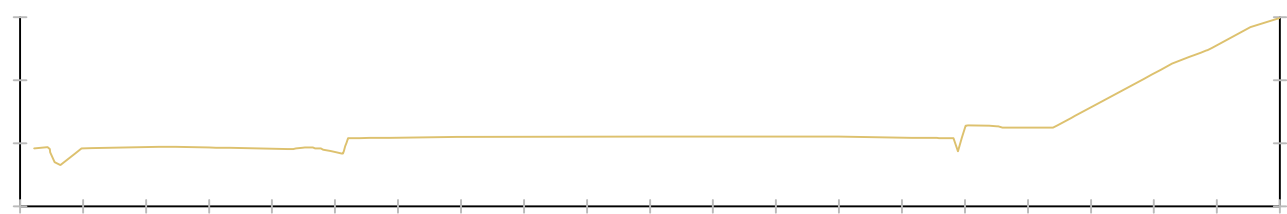
Pk=0+010



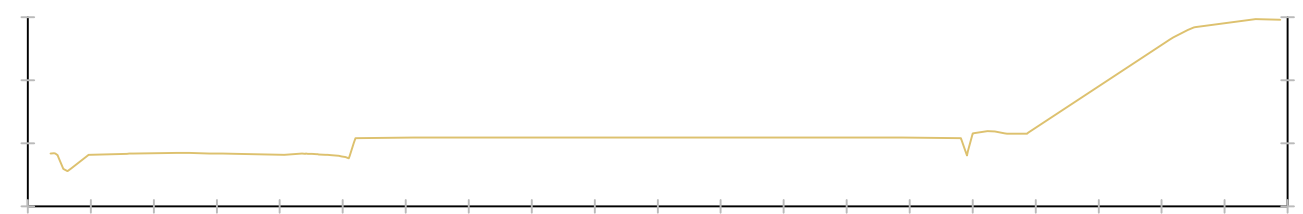
Pk=0+004



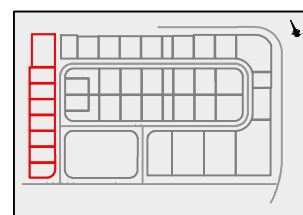
Pk=0+012



Pk=0+006

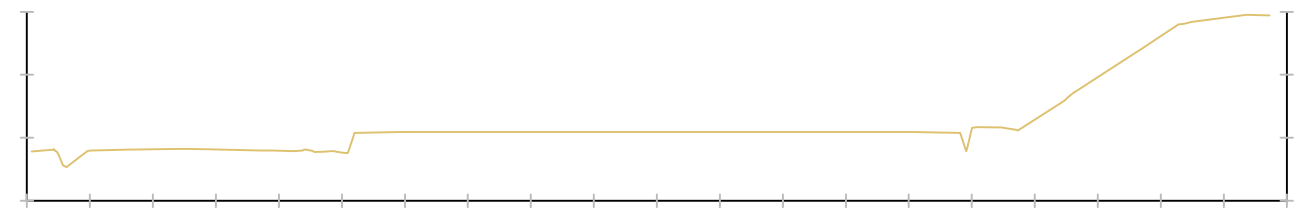


Pk=0+014

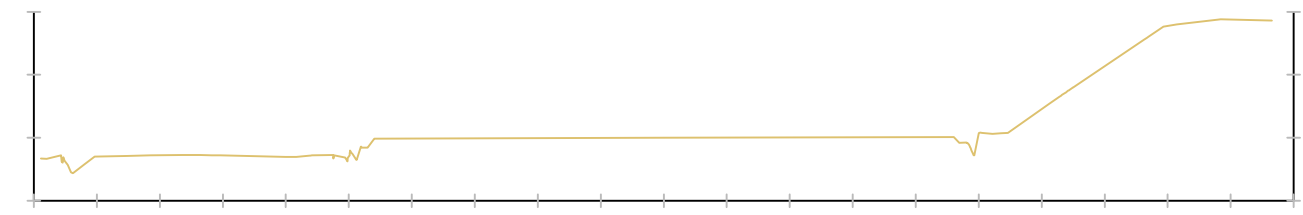


H 1/600
V 1/600

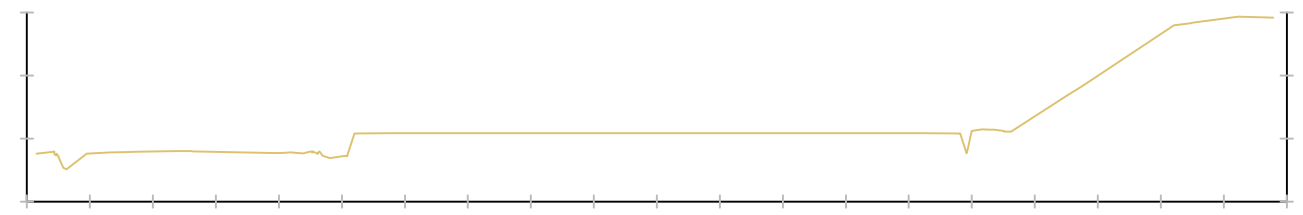
PROXECTO: PROXECTO DE URBANIZACIÓN DA FASE C DO PARQUE DE ACTIVIDADES ECONÓMICAS DE ARTEIXO, A CORUÑA		CONSULTOR:	
TÍTULO DO PLANO: ACONDICIONAMENTO DE PARCELAS PERFILES TRANSVERSALES. PLATAFORMA A3		DATA: SETEMBRO 2022	ESCALA: INDICADAS ORIGINAL A3
		Nº PLANO: 4.4.1.3	FOLLA 1 DE 5



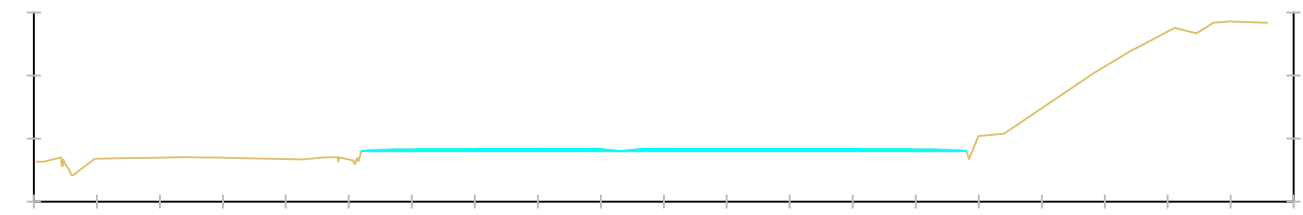
Pk=0+016



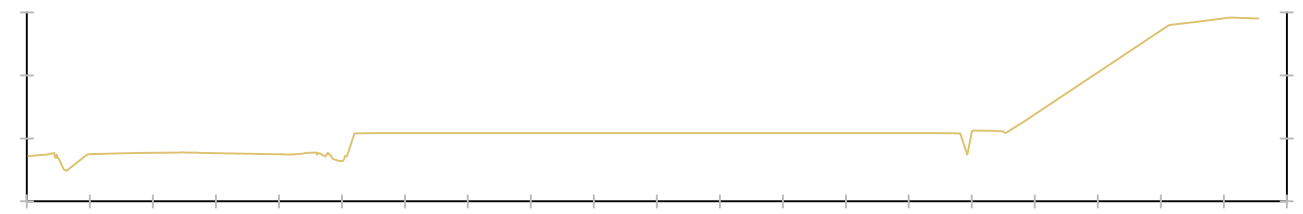
Pk=0+024



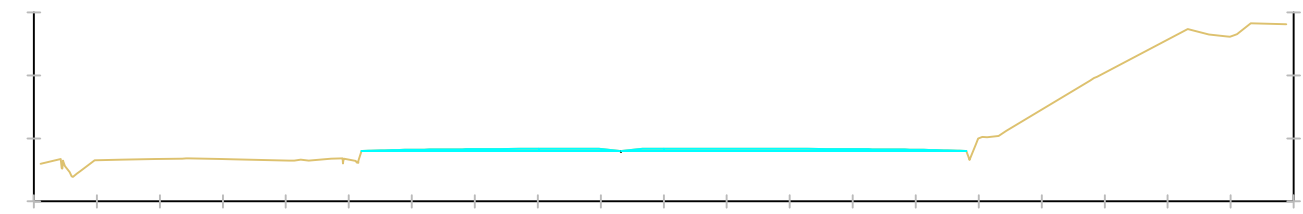
Pk=0+018



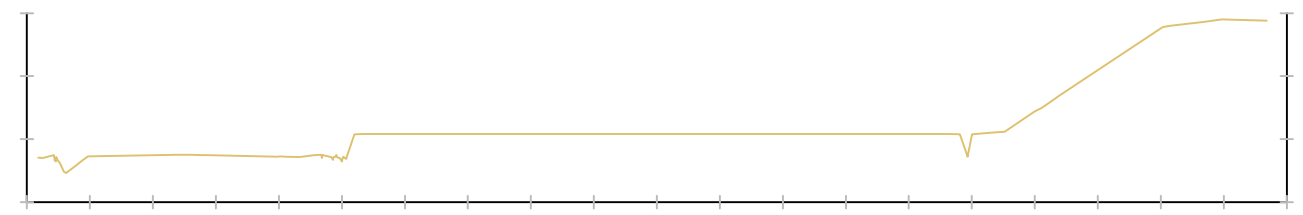
Pk=0+026
S. DESMONTE = 7.65 m2.



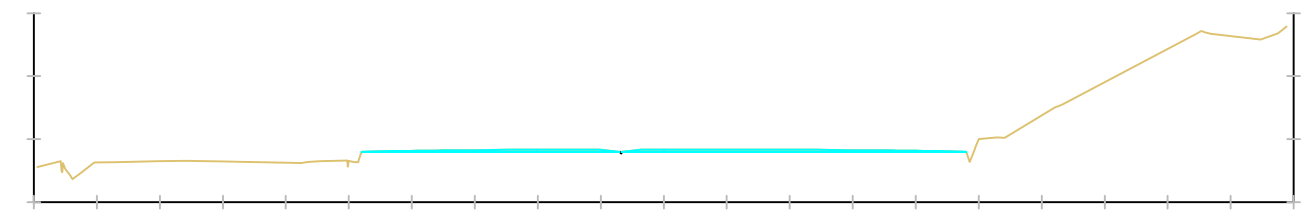
Pk=0+020



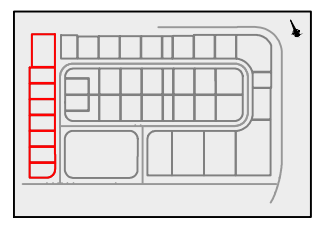
Pk=0+028
S. TERRAPLÉN = 0.00 m2.
S. DESMONTE = 6.62 m2.



Pk=0+022

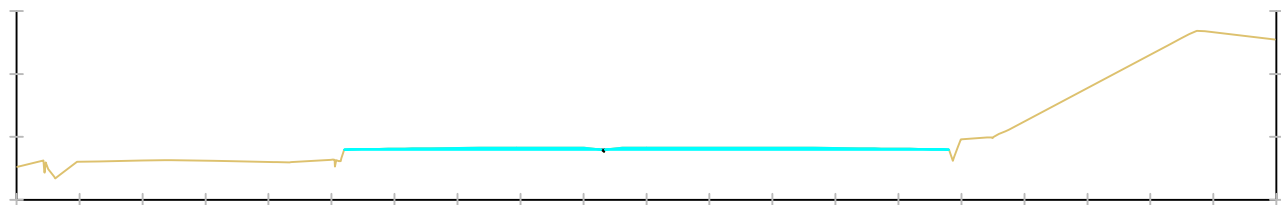


Pk=0+030
S. TERRAPLÉN = 0.01 m2.
S. DESMONTE = 5.95 m2.

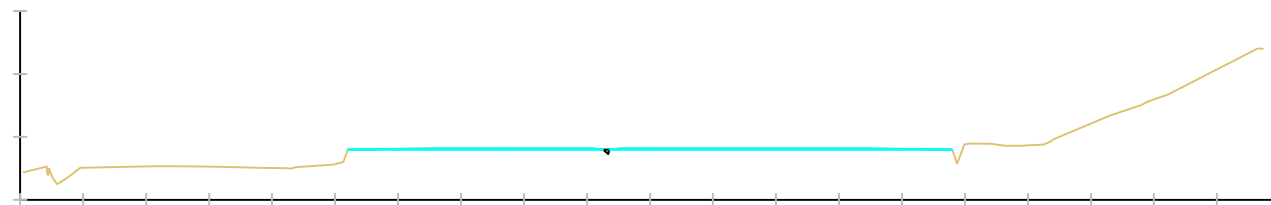


H 1/600
V 1/600

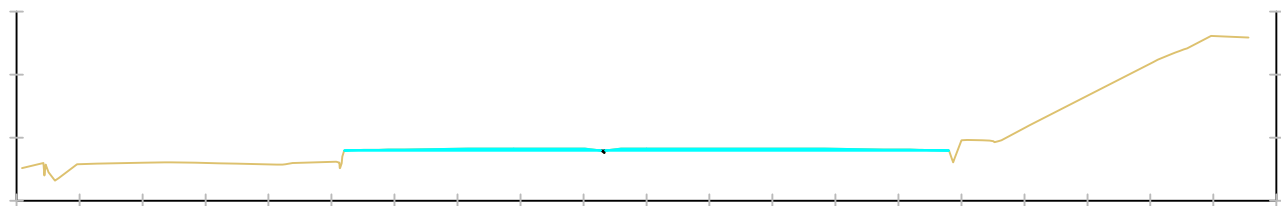
PROXECTO: PROXECTO DE URBANIZACIÓN DA FASE C DO PARQUE DE ACTIVIDADES ECONÓMICAS DE ARTEIXO, A CORUÑA		CONSULTOR:	
TÍTULO DO PLANO: ACONDICIONAMENTO DE PARCELAS PERFILES TRANSVERSALES. PLATAFORMA A3		DATA: SETEMBRO 2022	ESCALA: INDICADAS ORIGINAL A3
		Nº PLANO: 4.4.1.3	FOLLA 2 DE 5



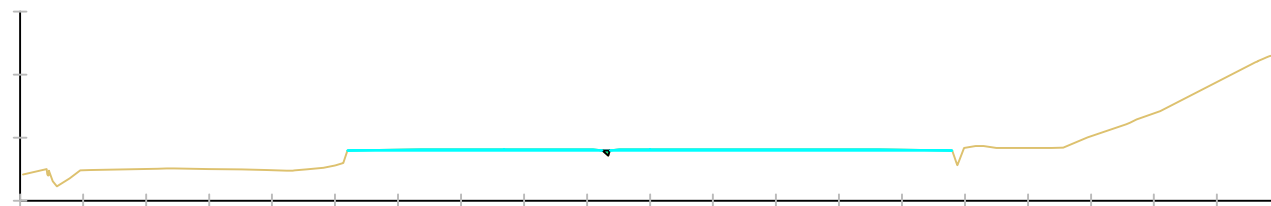
Pk=0+032
S. TERRAPLÉN = 0.02 m2.
S. DESMONTE = 5.42 m2.



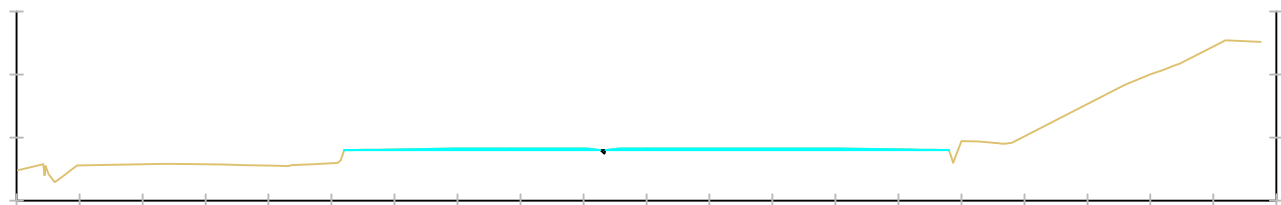
Pk=0+040
S. TERRAPLÉN = 0.10 m2.
S. DESMONTE = 3.70 m2.



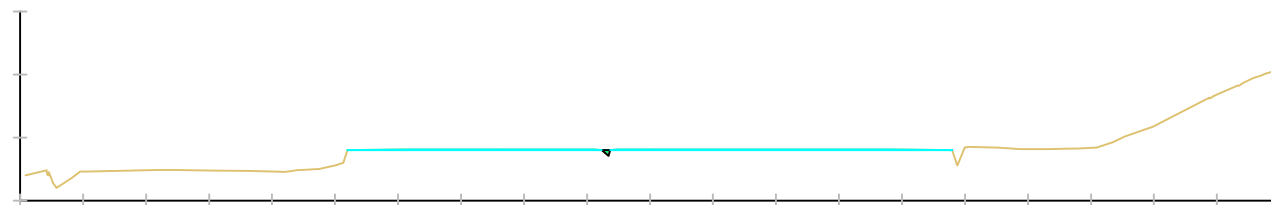
Pk=0+034
S. TERRAPLÉN = 0.04 m2.
S. DESMONTE = 4.97 m2.



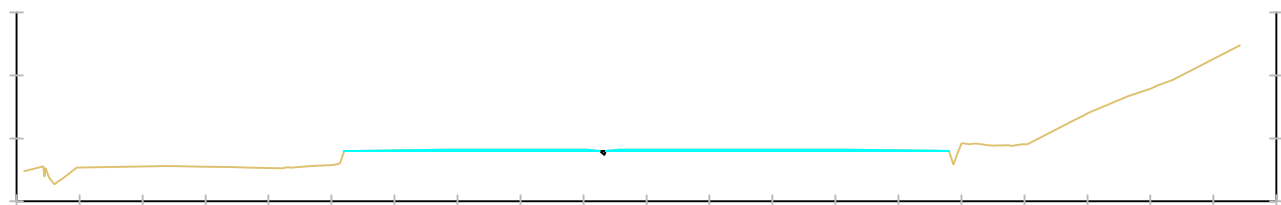
Pk=0+042
S. TERRAPLÉN = 0.12 m2.
S. DESMONTE = 3.23 m2.



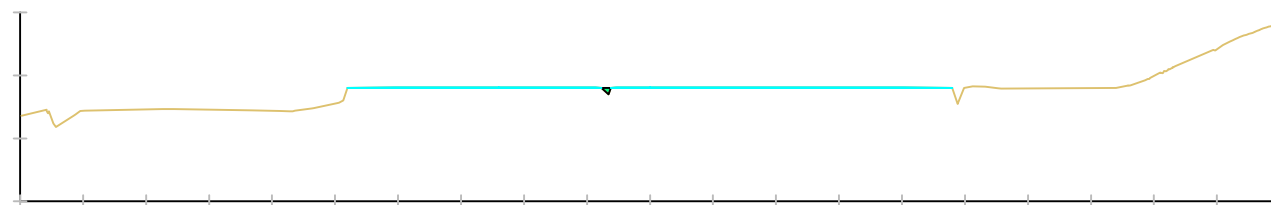
Pk=0+036
S. TERRAPLÉN = 0.05 m2.
S. DESMONTE = 4.55 m2.



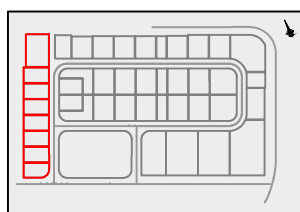
Pk=0+044
S. TERRAPLÉN = 0.15 m2.
S. DESMONTE = 2.74 m2.



Pk=0+038
S. TERRAPLÉN = 0.07 m2.
S. DESMONTE = 4.13 m2.

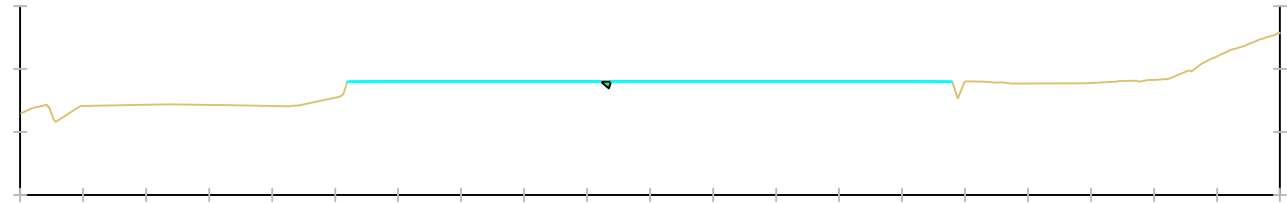


Pk=0+046
S. TERRAPLÉN = 0.18 m2.
S. DESMONTE = 2.21 m2.

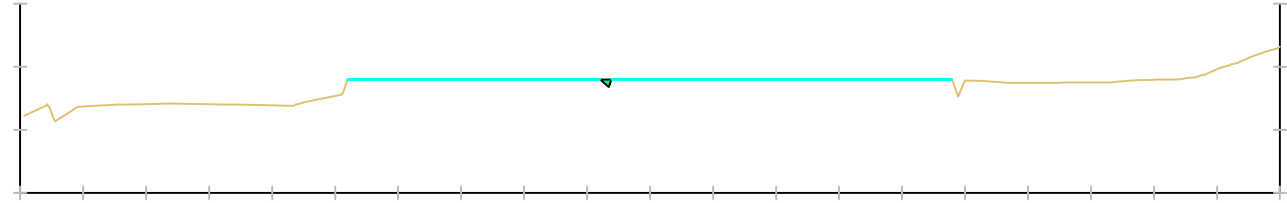


H 1/600
V 1/600

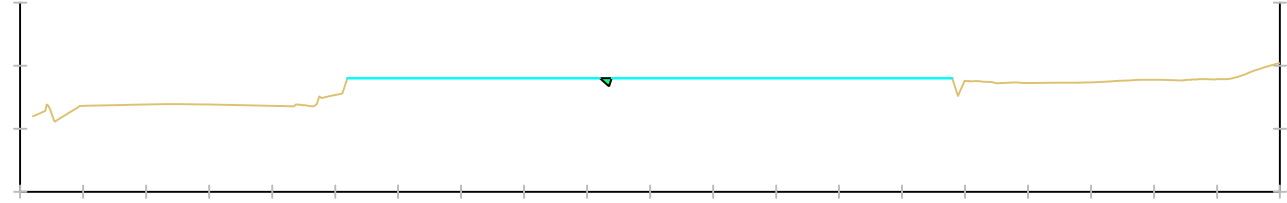
PROXECTO: PROXECTO DE URBANIZACIÓN DA FASE C DO PARQUE DE ACTIVIDADES ECONÓMICAS DE ARTEIXO, A CORUÑA		CONSULTOR:	
TÍTULO DO PLANO: ACONDICIONAMENTO DE PARCELAS PERFILES TRANSVERSALES. PLATAFORMA A3		DATA: SETEMBRO 2022 Nº PLANO: 4.4.1.3	ESCALA: INDICADAS ORIGINAL A3 FOLLA 3_DE 5



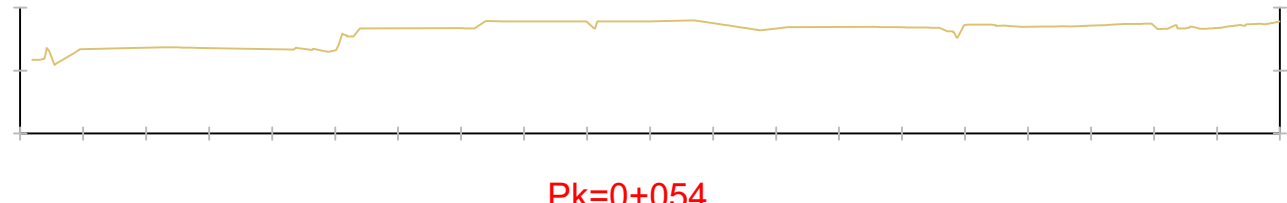
Pk=0+048
 S. TERRAPLÉN = 0.22 m2.
 S. DESMONTE = 1.66 m2.



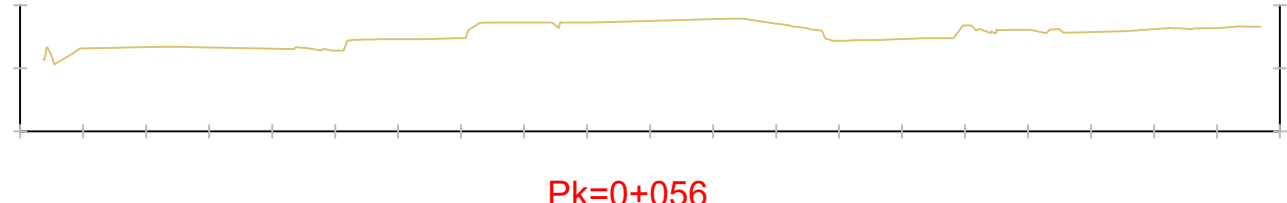
Pk=0+050
 S. TERRAPLÉN = 0.26 m2.
 S. DESMONTE = 1.08 m2.



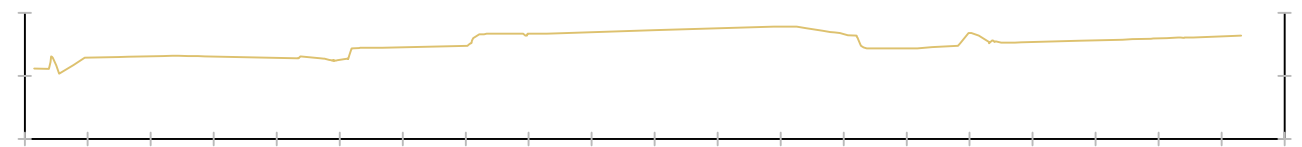
Pk=0+052
 S. TERRAPLÉN = 0.30 m2.
 S. DESMONTE = 0.47 m2.



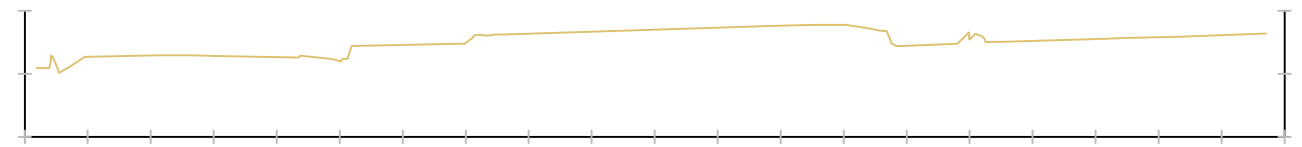
Pk=0+054



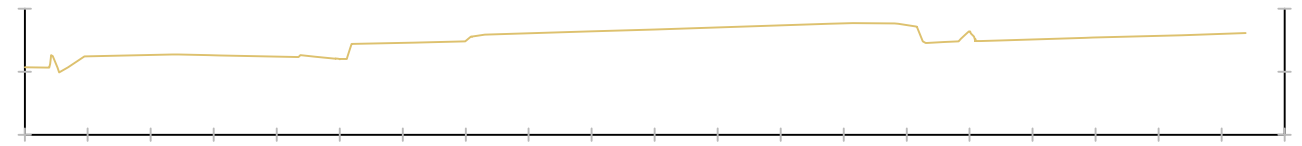
Pk=0+056



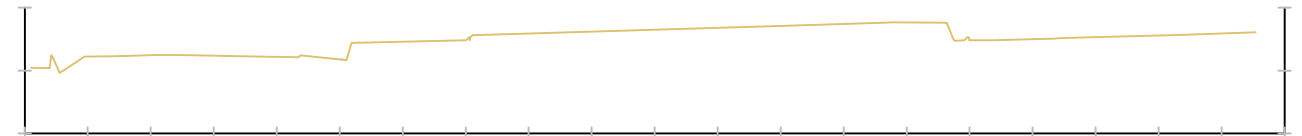
Pk=0+058



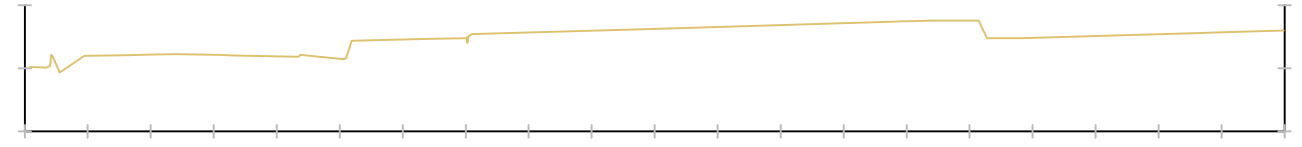
Pk=0+060



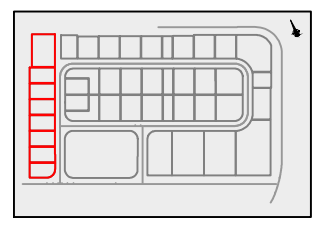
Pk=0+062



Pk=0+064

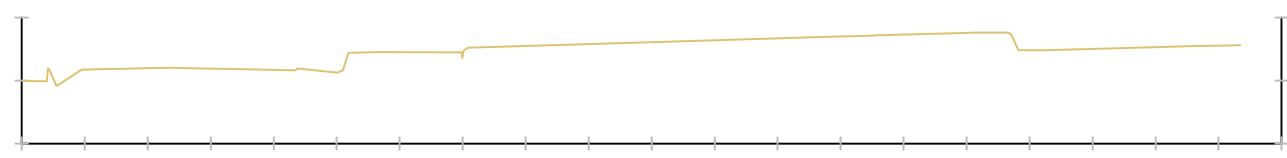


Pk=0+066

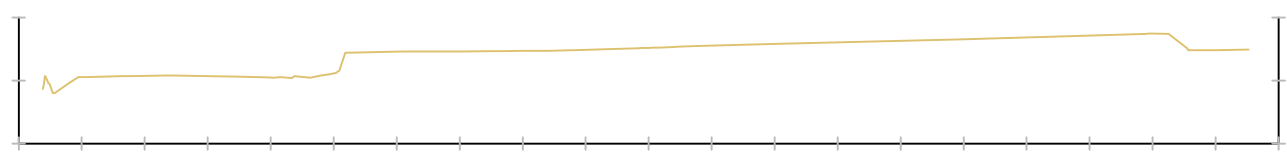


H 1/600
 V 1/600

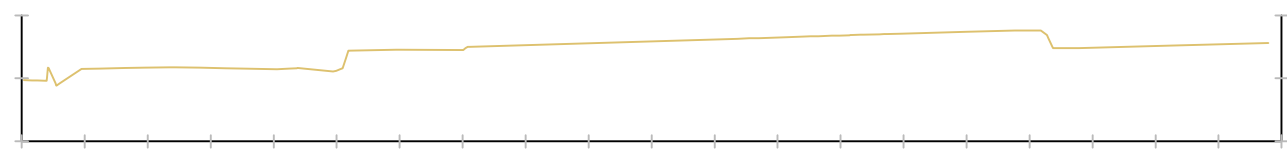
PROXECTO: PROXECTO DE URBANIZACIÓN DA FASE C DO PARQUE DE ACTIVIDADES ECONÓMICAS DE ARTEIXO, A CORUÑA		CONSULTOR:	
TÍTULO DO PLANO: ACONDICIONAMENTO DE PARCELAS PERFILES TRANSVERSALES. PLATAFORMA A3		DATA: SETEMBRO 2022	ESCALA: INDICADAS ORIGINAL A3
		Nº PLANO: 4.4.1.3	FOLLA 4 DE 5



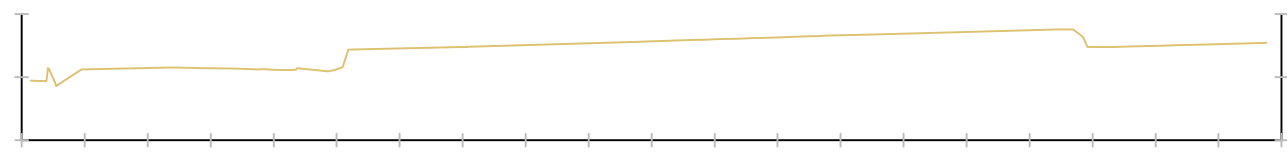
Pk=0+068



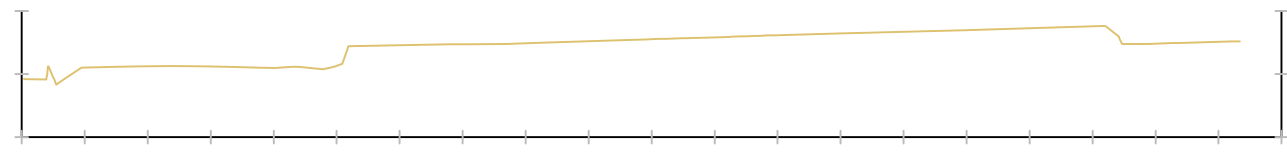
Pk=0+078



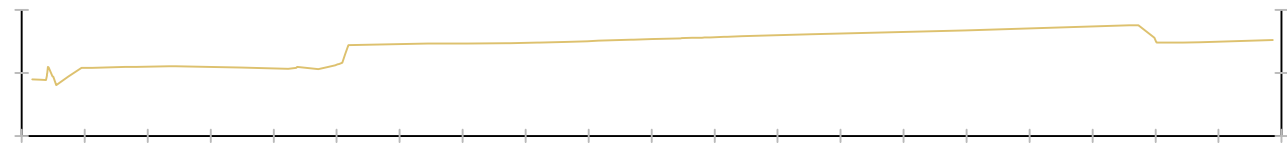
Pk=0+070



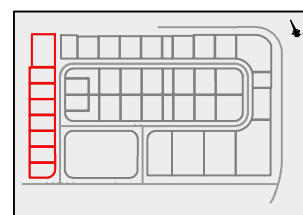
Pk=0+072



Pk=0+074

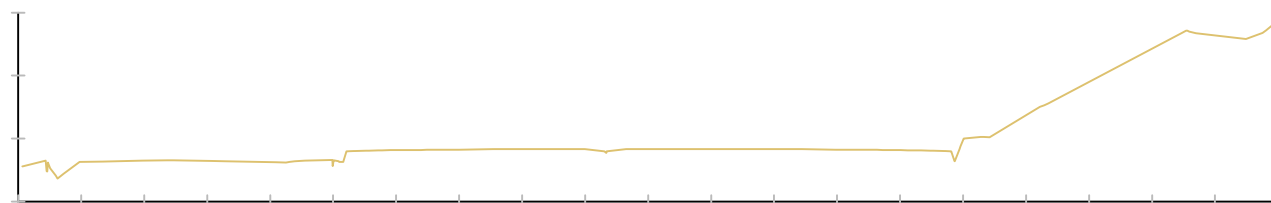


Pk=0+076

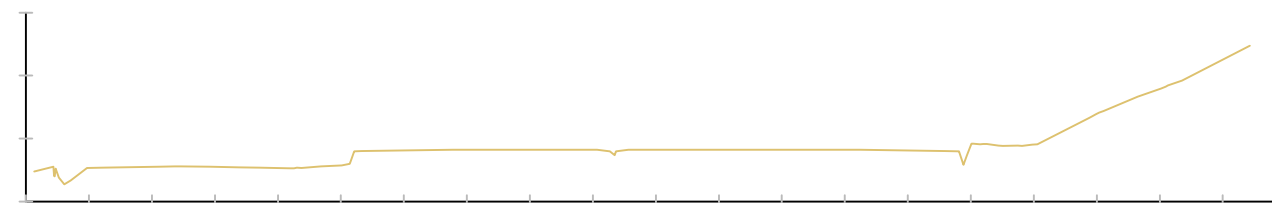


H 1/600
V 1/600

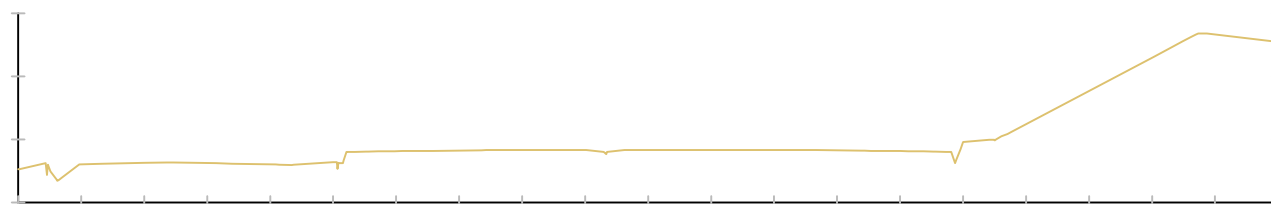
PROXECTO: PROXECTO DE URBANIZACIÓN DA FASE C DO PARQUE DE ACTIVIDADES ECONÓMICAS DE ARTEIXO, A CORUÑA	CONSULTOR:
TÍTULO DO PLANO: ACONDICIONAMENTO DE PARCELAS PERFILES TRANSVERSALES. PLATAFORMA A3	DATA: SETEMBRO 2022 Nº PLANO: 4.4.1.3
ESCALA: INDICADAS ORIGINAL A3 FOLLA 5 DE 5	



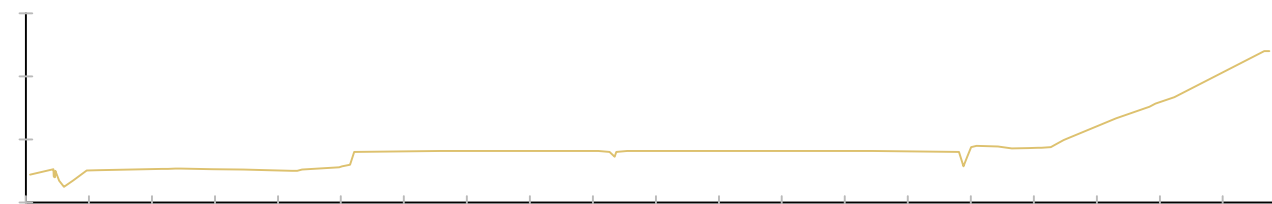
Pk=0+000



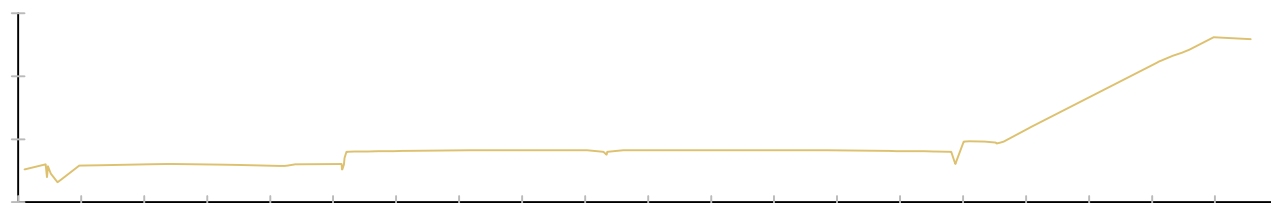
Pk=0+008



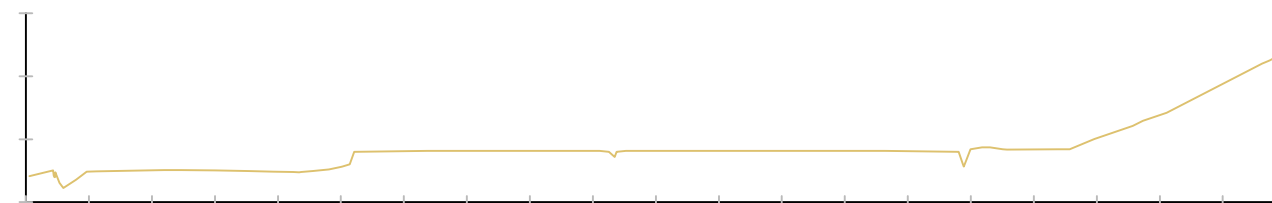
Pk=0+002



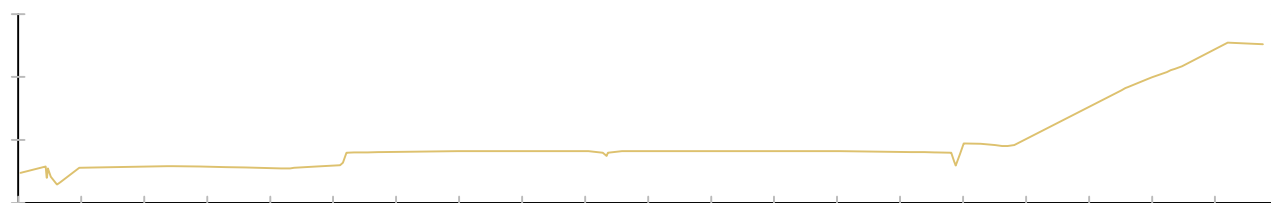
Pk=0+010



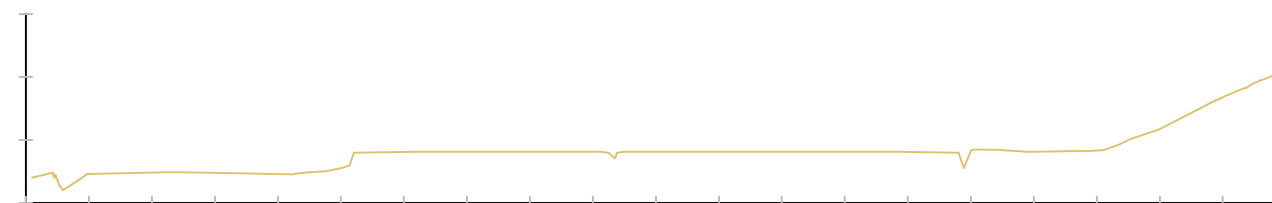
Pk=0+004



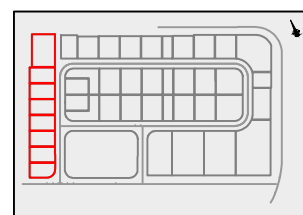
Pk=0+012



Pk=0+006

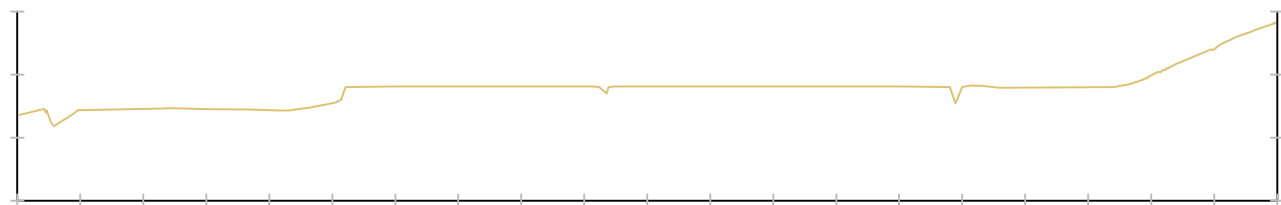


Pk=0+014

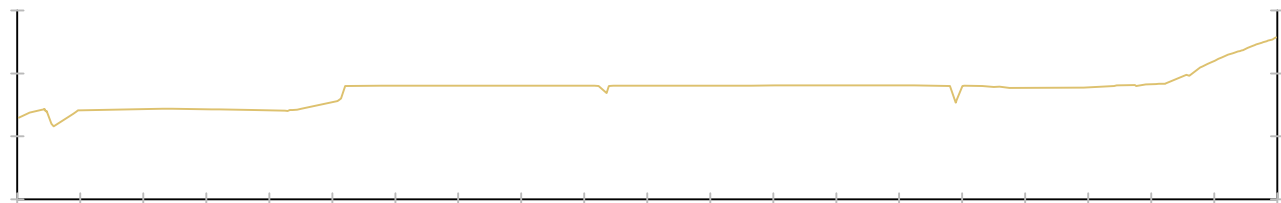


H 1/600
 V 1/600

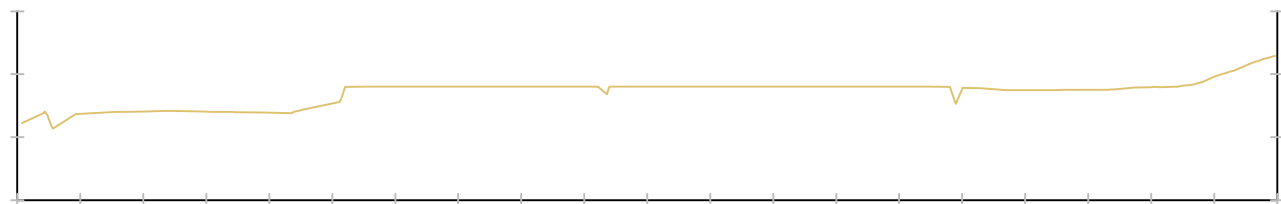
PROXECTO: PROXECTO DE URBANIZACIÓN DA FASE C DO PARQUE DE ACTIVIDADES ECONÓMICAS DE ARTEIXO, A CORUÑA		CONSULTOR:	
TÍTULO DO PLANO: ACONDICIONAMENTO DE PARCELAS PERFILES TRANSVERSALES. PLATAFORMA A4		DATA: SETEMBRO 2022	ESCALA: INDICADAS ORIGINAL A3
		Nº PLANO: 4.4.1.4	FOLLA 1 DE 5



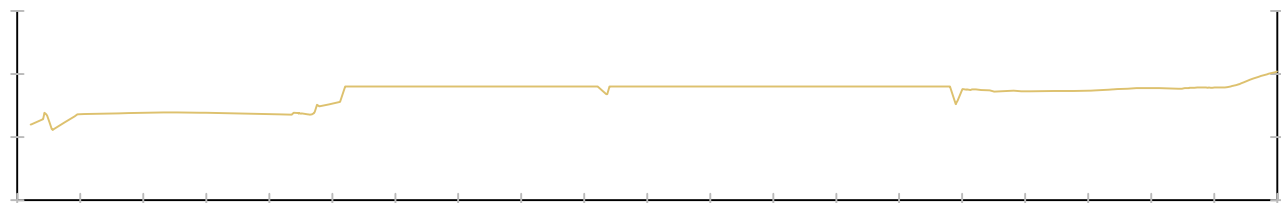
Pk=0+016



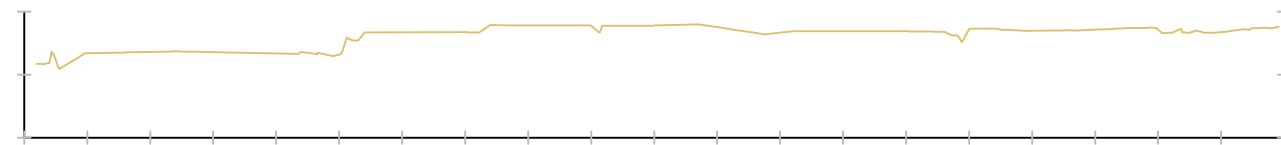
Pk=0+018



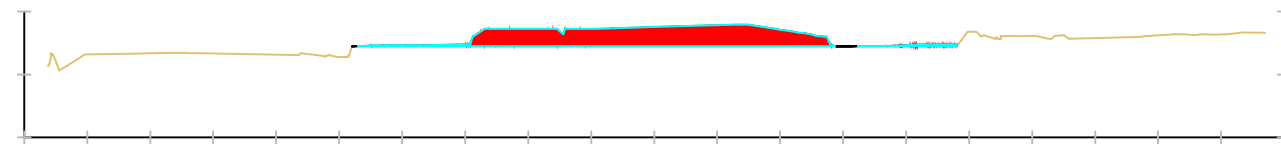
Pk=0+020



Pk=0+022

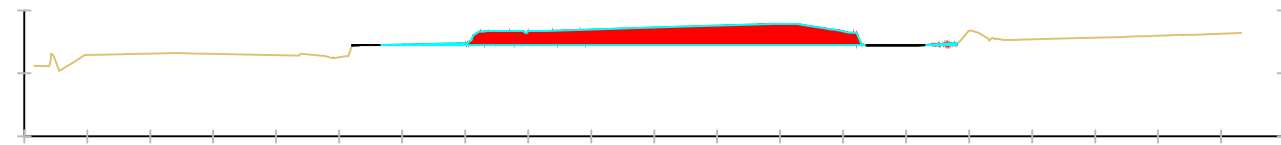


Pk=0+024



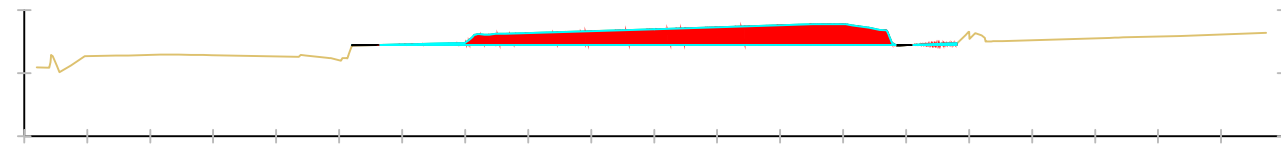
Pk=0+026

S. TERRAPLÉN = 0.08 m2.
S. DESMONTE = 41.06 m2.



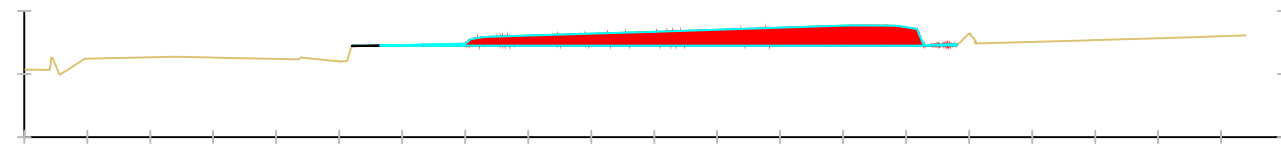
Pk=0+028

S. TERRAPLÉN = 0.26 m2.
S. DESMONTE = 41.75 m2.



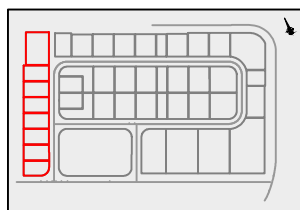
Pk=0+030

S. TERRAPLÉN = 0.09 m2.
S. DESMONTE = 42.83 m2.



Pk=0+032

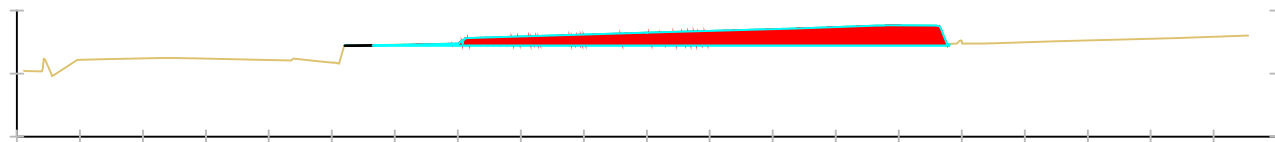
S. TERRAPLÉN = 0.06 m2.
S. DESMONTE = 43.26 m2.



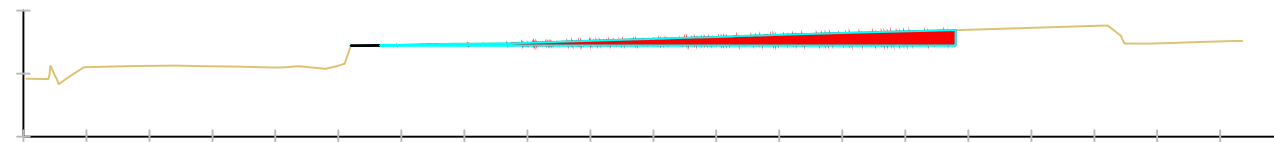
H 1/600
V 1/600

PROXECTO: PROXECTO DE URBANIZACIÓN DA FASE C DO PARQUE DE ACTIVIDADES ECONÓMICAS DE ARTEIXO, A CORUÑA		CONSULTOR:	
TÍTULO DO PLANO: ACONDICIONAMENTO DE PARCELAS PERFILES TRANSVERSALES. PLATAFORMA A4		DATA: SETEMBRO 2022	ESCALA: INDICADAS ORIGINAL A3
		Nº PLANO: 4.4.1.4	FOLLA 2 DE 5

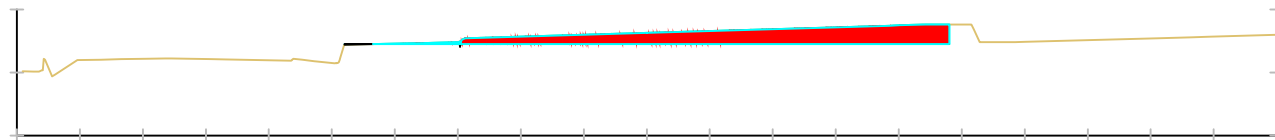




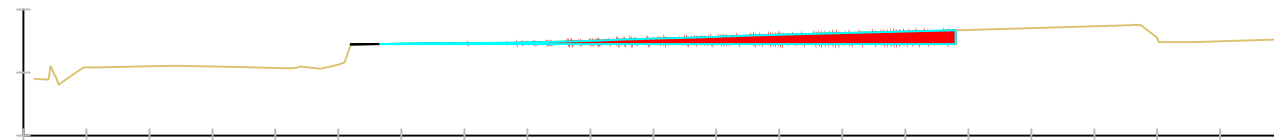
Pk=0+034
S. TERRAPLÉN = 0.06 m2.
S. DESMONTE = 43.34 m2.



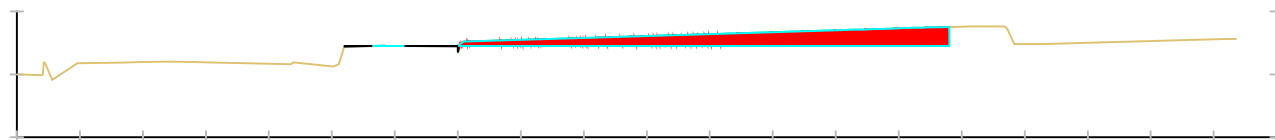
Pk=0+044
S. TERRAPLÉN = 0.06 m2.
S. DESMONTE = 25.74 m2.



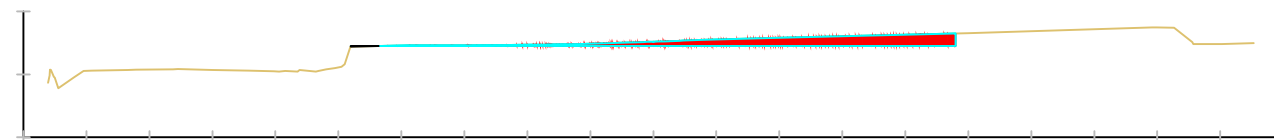
Pk=0+036
S. TERRAPLÉN = 0.06 m2.
S. DESMONTE = 40.35 m2.



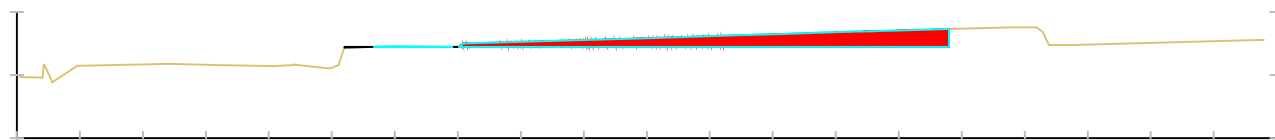
Pk=0+046
S. TERRAPLÉN = 0.06 m2.
S. DESMONTE = 22.45 m2.



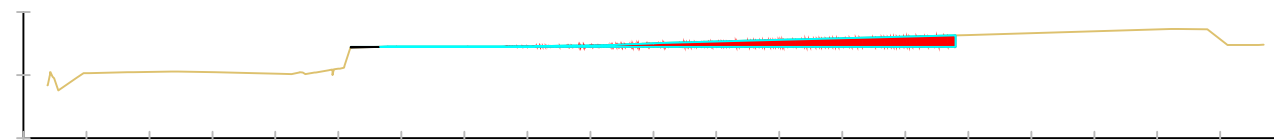
Pk=0+038
S. TERRAPLÉN = 0.15 m2.
S. DESMONTE = 36.09 m2.



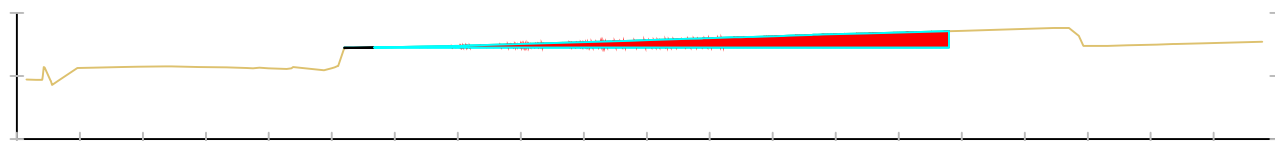
Pk=0+048
S. TERRAPLÉN = 0.06 m2.
S. DESMONTE = 19.12 m2.



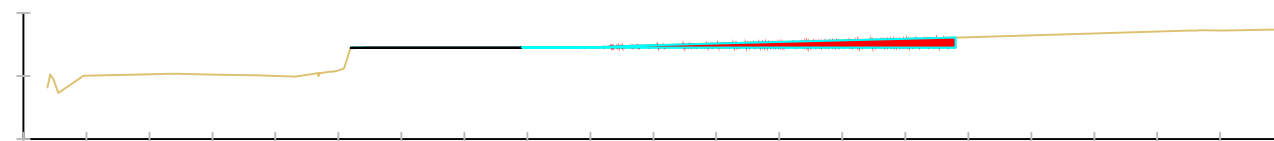
Pk=0+040
S. TERRAPLÉN = 0.06 m2.
S. DESMONTE = 32.42 m2.



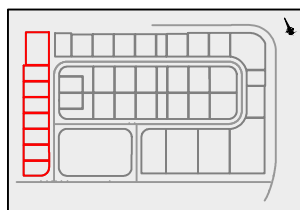
Pk=0+050
S. TERRAPLÉN = 0.06 m2.
S. DESMONTE = 15.76 m2.



Pk=0+042
S. TERRAPLÉN = 0.06 m2.
S. DESMONTE = 29.20 m2.



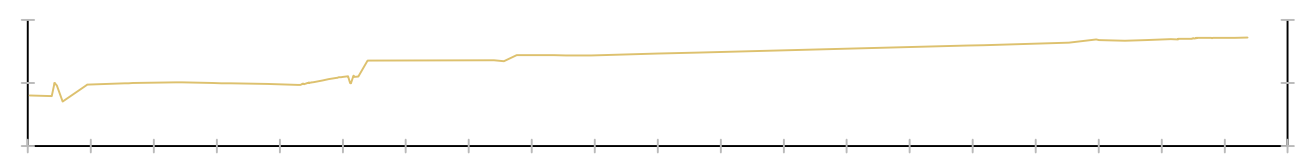
Pk=0+052
S. TERRAPLÉN = 0.26 m2.
S. DESMONTE = 12.43 m2.



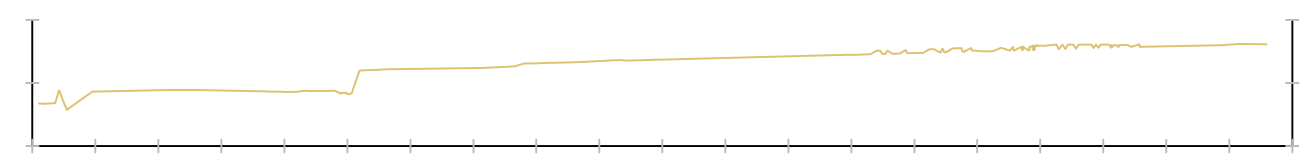
H 1/600
V 1/600

PROXECTO: PROXECTO DE URBANIZACIÓN DA FASE C DO PARQUE DE ACTIVIDADES ECONÓMICAS DE ARTEIXO, A CORUÑA		CONSULTOR:	
TÍTULO DO PLANO: ACONDICIONAMIENTO DE PARCELAS PERFILES TRANSVERSALES. PLATAFORMA A4		DATA: SETEMBRO 2022	ESCALA: INDICADAS ORIGINAL A3
		Nº PLANO: 4.4.1.4	FOLLA 3 DE 5

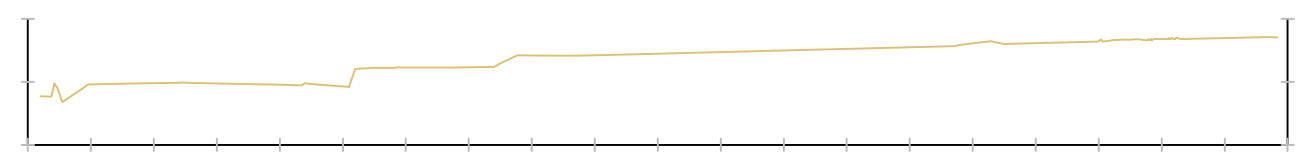




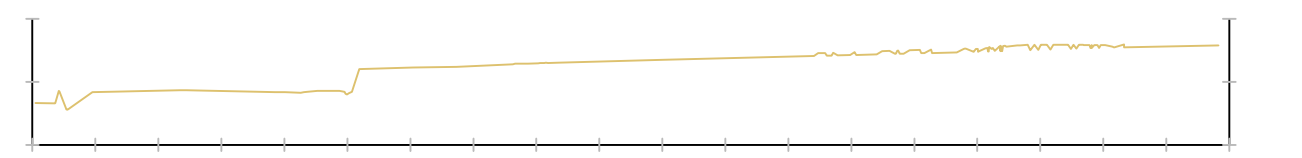
Pk=0+054



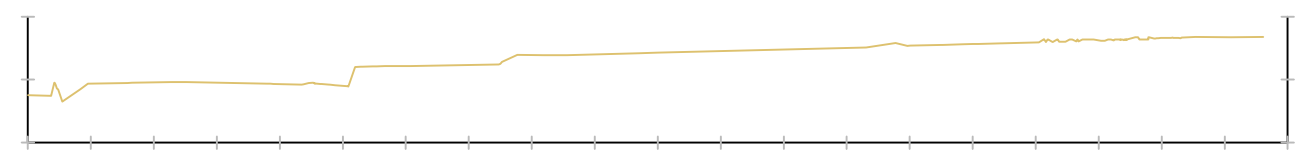
Pk=0+064



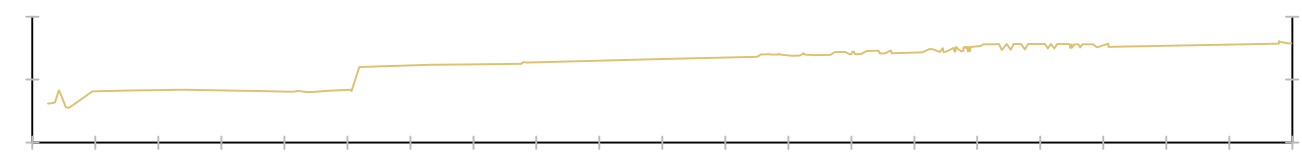
Pk=0+056



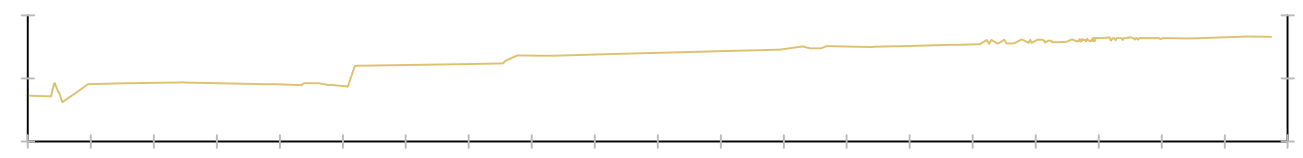
Pk=0+066



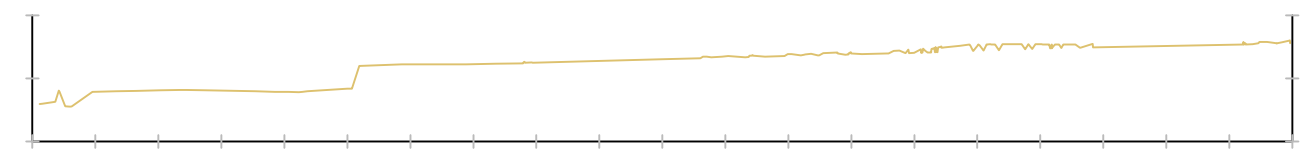
Pk=0+058



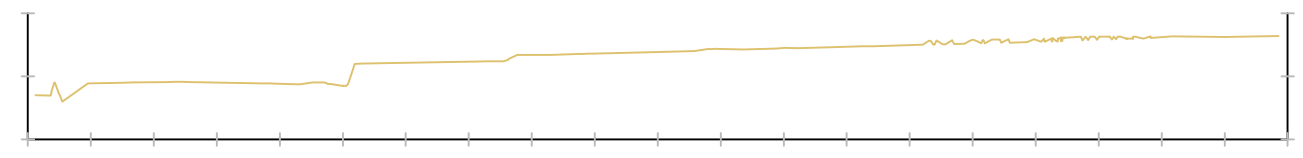
Pk=0+068



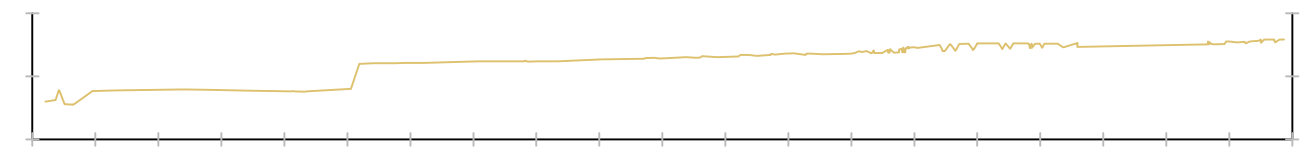
Pk=0+060



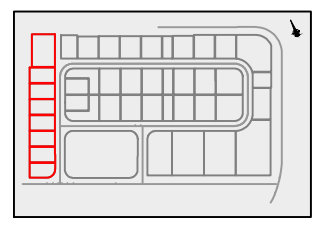
Pk=0+070



Pk=0+062

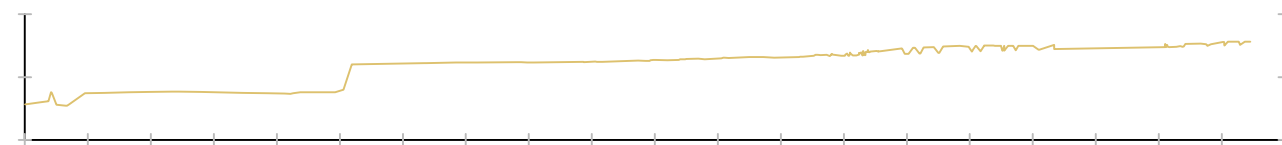


Pk=0+072

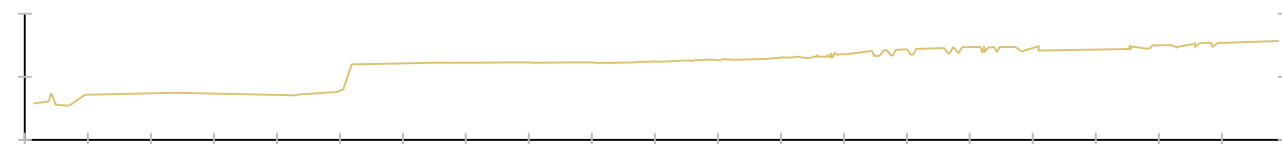


H 1/600
V 1/600

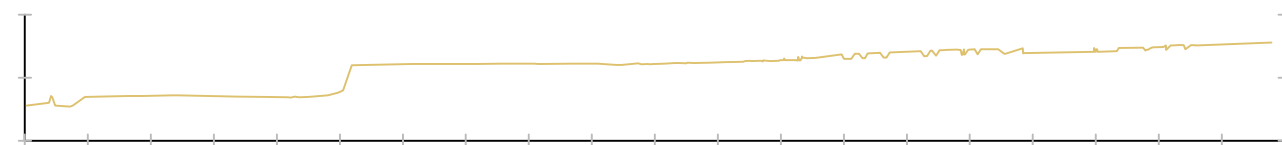
PROXECTO: PROXECTO DE URBANIZACIÓN DA FASE C DO PARQUE DE ACTIVIDADES ECONÓMICAS DE ARTEIXO, A CORUÑA		CONSULTOR: 	
TÍTULO DO PLANO: ACONDICIONAMENTO DE PARCELAS PERFILES TRANSVERSALES. PLATAFORMA A4		DATA: SETEMBRO 2022	ESCALA: INDICADAS ORIXINAL A3
		Nº PLANO: 4.4.1.4	FOLLA 4 DE 5



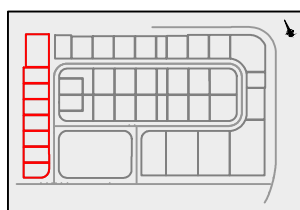
Pk=0+074






Pk=0+076

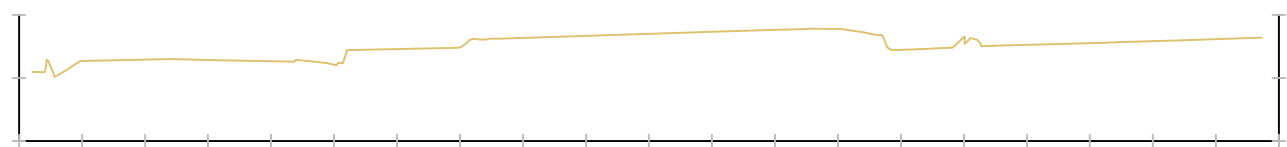


Pk=0+078

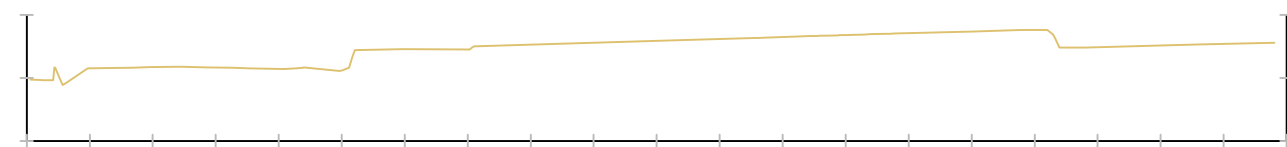


H 1/600
V 1/600

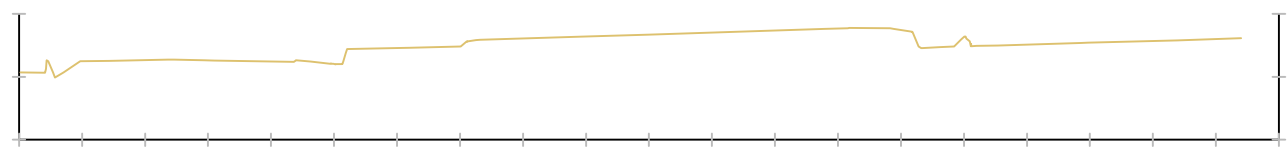
 	
PROXECTO: PROXECTO DE URBANIZACIÓN DA FASE C DO PARQUE DE ACTIVIDADES ECONÓMICAS DE ARTEIXO, A CORUÑA	CONSULTOR: 
TÍTULO DO PLANO: ACONDICIONAMENTO DE PARCELAS PERFILES TRANSVERSALES. PLATAFORMA A4	DATA: SETEMBRO 2022 Nº PLANO: 4.4.1.4
ESCALA: INDICADAS ORIXINAL A-3 FOLLA 5 DE 5	



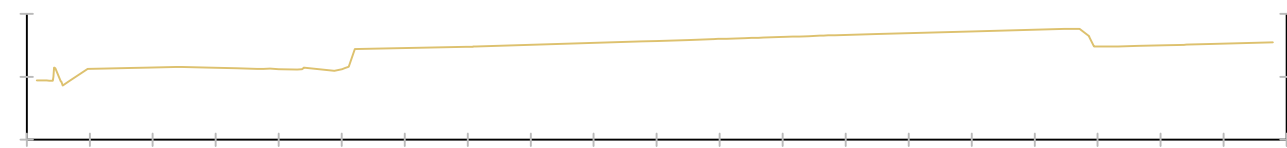
Pk=0+000



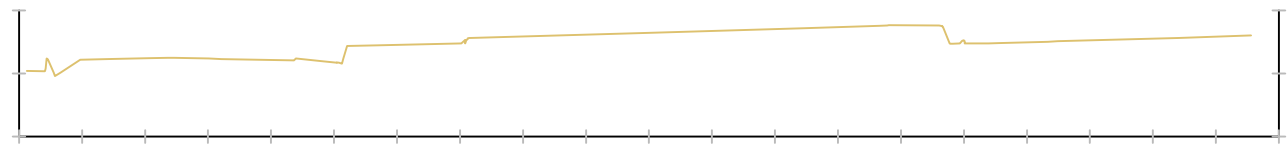
Pk=0+010



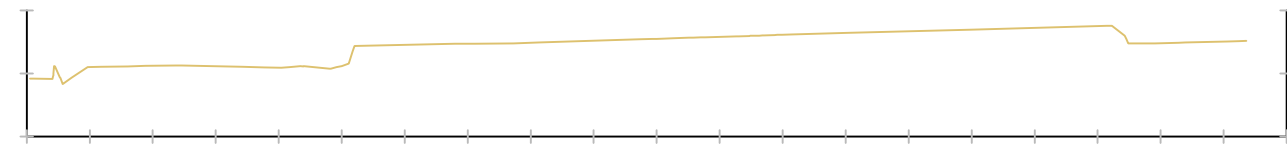
Pk=0+002



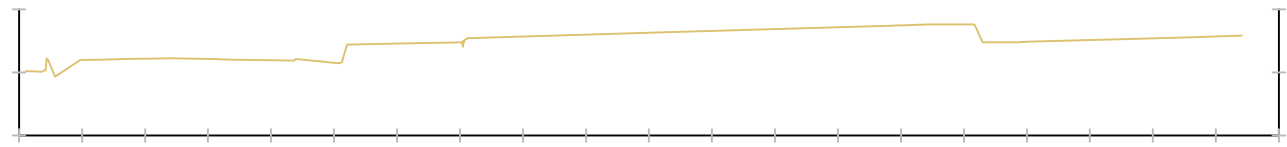
Pk=0+012



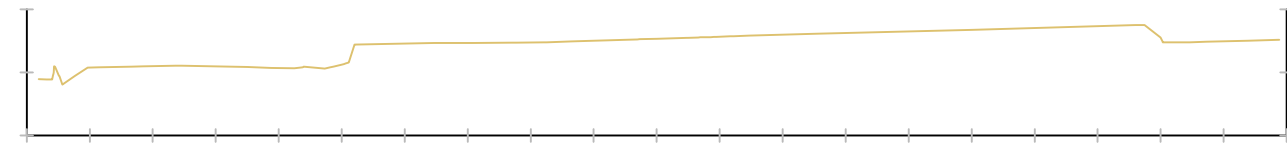
Pk=0+004



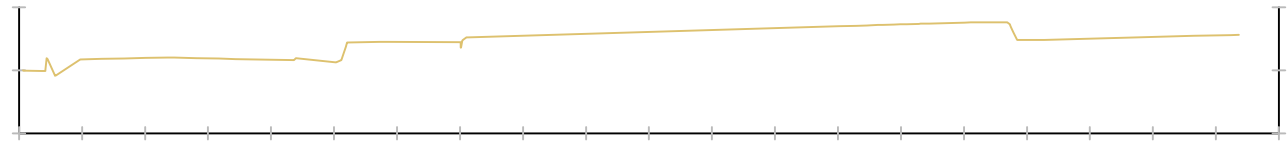
Pk=0+014



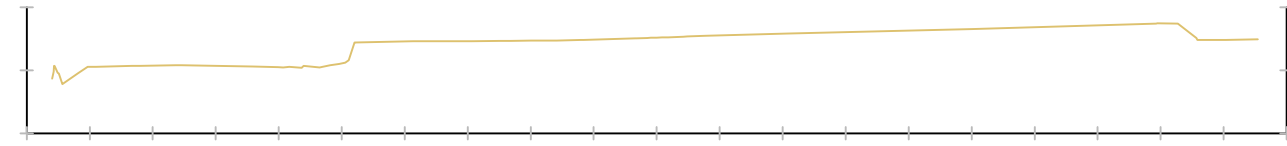
Pk=0+006



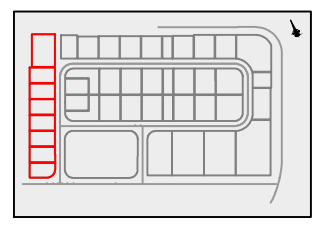
Pk=0+016



Pk=0+008

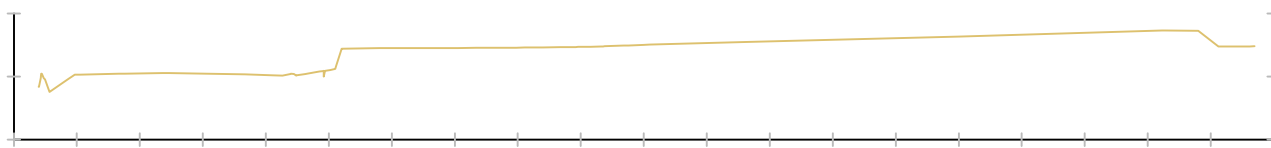


Pk=0+018

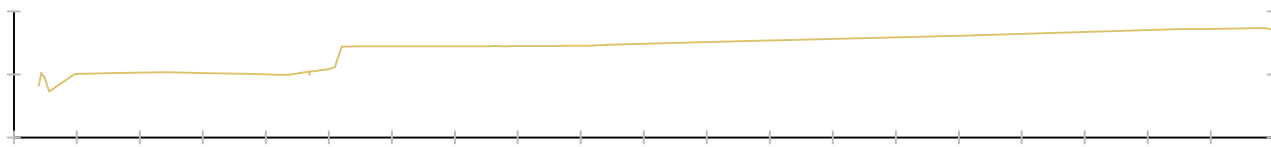


H 1/600
V 1/600

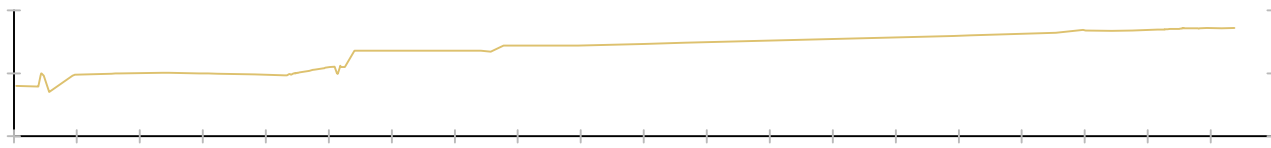
PROXECTO: PROXECTO DE URBANIZACIÓN DA FASE C DO PARQUE DE ACTIVIDADES ECONÓMICAS DE ARTEIXO, A CORUÑA		CONSULTOR: 	
TÍTULO DO PLANO: ACONDICIONAMENTO DE PARCELAS PERFILES TRANSVERSALES. PLATAFORMA A5		DATA: SETEMBRO 2022	ESCALA: INDICADAS ORIXINAL A3
		Nº PLANO: 4.4.1.5	FOLLA 1 DE 4



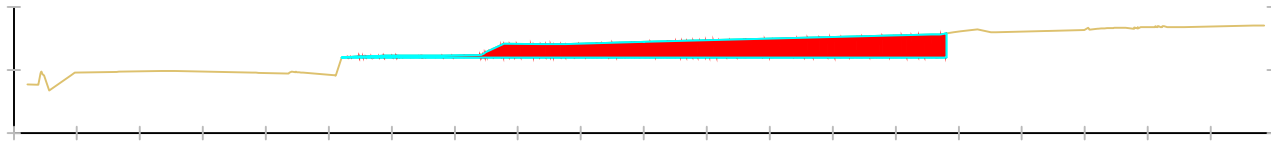
Pk=0+020



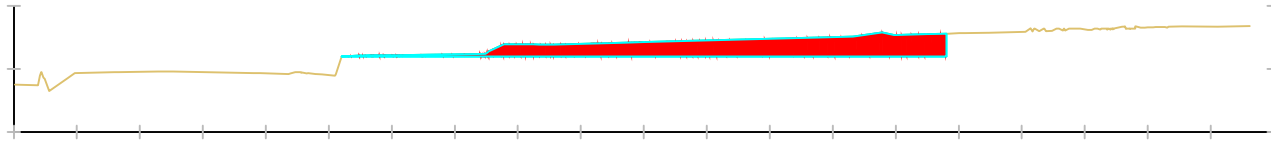
Pk=0+022



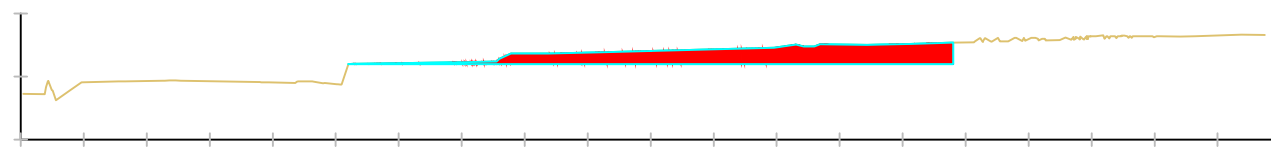
Pk=0+024



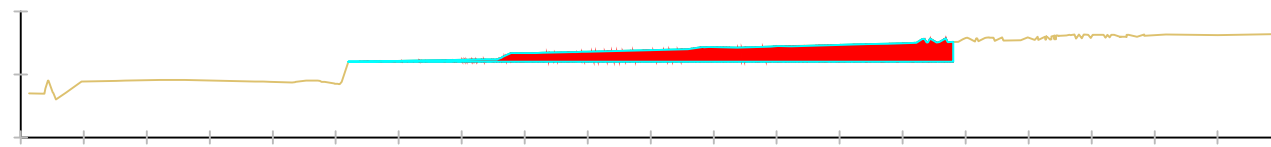
Pk=0+026
S. DESMONTE = 52.12 m2.



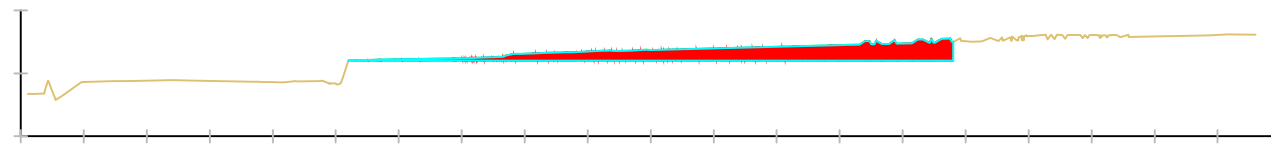
Pk=0+028
S. DESMONTE = 48.57 m2.



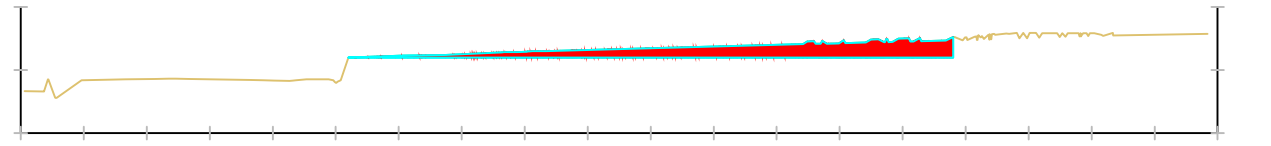
Pk=0+030
S. DESMONTE = 44.97 m2.



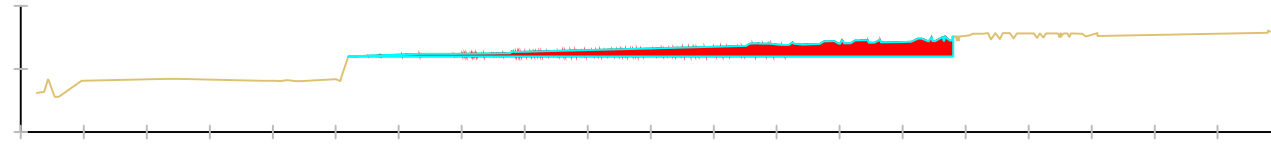
Pk=0+032
S. DESMONTE = 41.44 m2.



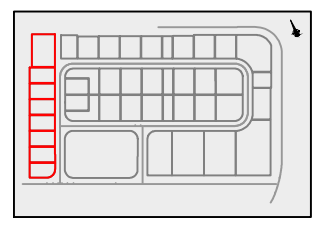
Pk=0+034
S. DESMONTE = 38.48 m2.



Pk=0+036
S. DESMONTE = 35.26 m2.

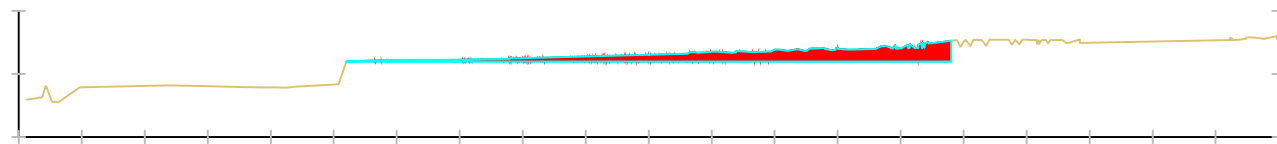


Pk=0+038
S. DESMONTE = 31.45 m2.

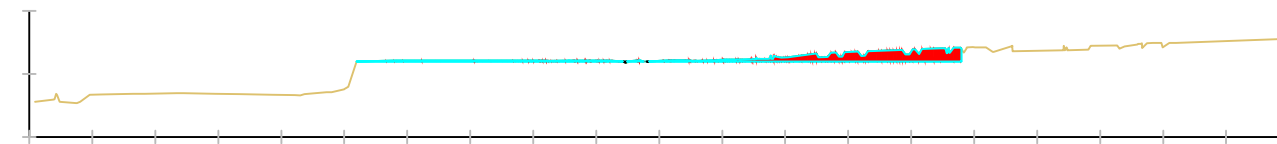


H 1/600
V 1/600

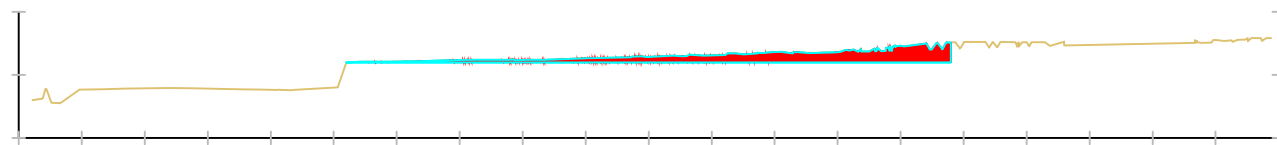
PROXECTO: PROXECTO DE URBANIZACIÓN DA FASE C DO PARQUE DE ACTIVIDADES ECONÓMICAS DE ARTEIXO, A CORUÑA		CONSULTOR:	
TÍTULO DO PLANO: ACONDICIONAMENTO DE PARCELAS PERFILES TRANSVERSALES. PLATAFORMA A5		DATA: SETEMBRO 2022	ESCALA: INDICADAS ORIGINAL A3
		Nº PLANO: 4.4.1.5	FOLLA 2 DE 4



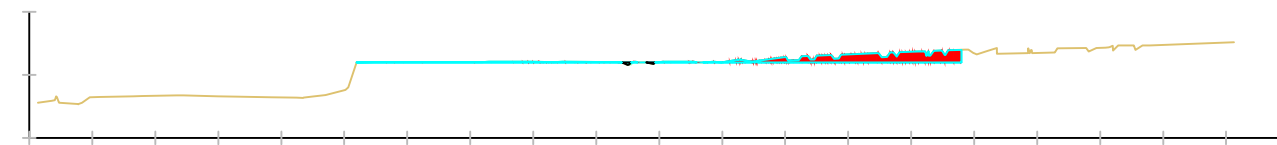
Pk=0+040
S. DESMONTE = 27.97 m².



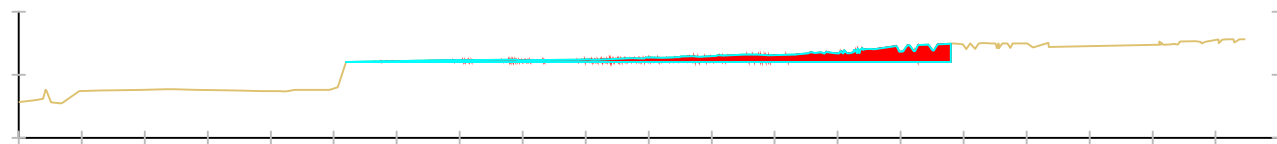
Pk=0+050
S. TERRAPLÉN = 0.02 m².
S. DESMONTE = 12.96 m².



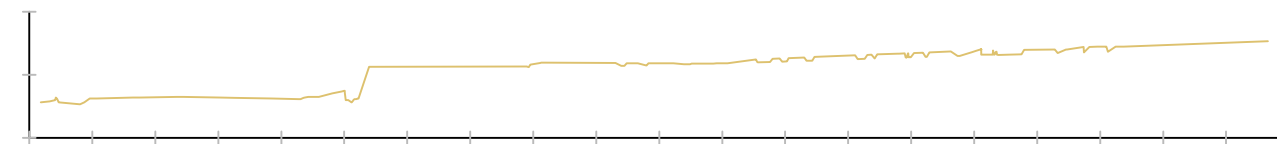
Pk=0+042
S. DESMONTE = 24.94 m².



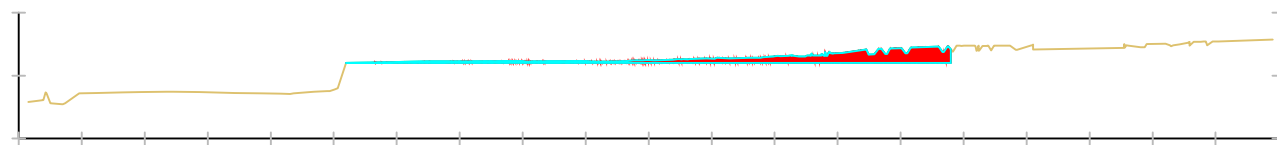
Pk=0+052
S. TERRAPLÉN = 0.14 m².
S. DESMONTE = 10.39 m².



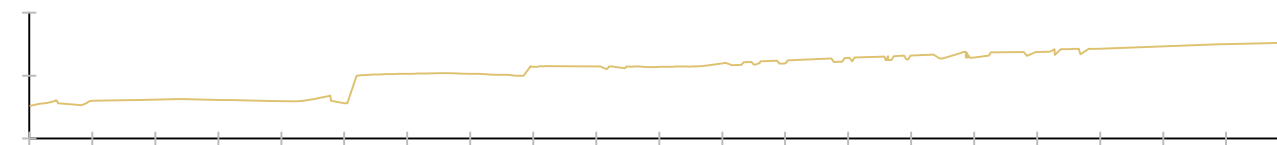
Pk=0+044
S. DESMONTE = 21.94 m².



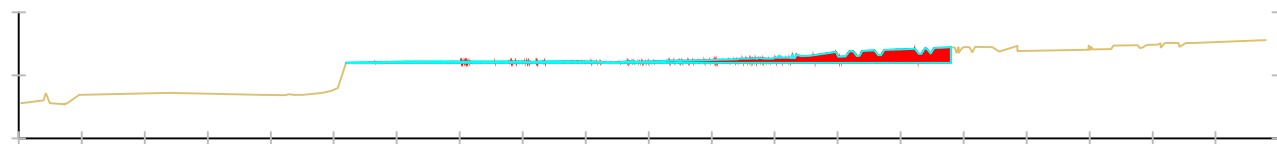
Pk=0+054



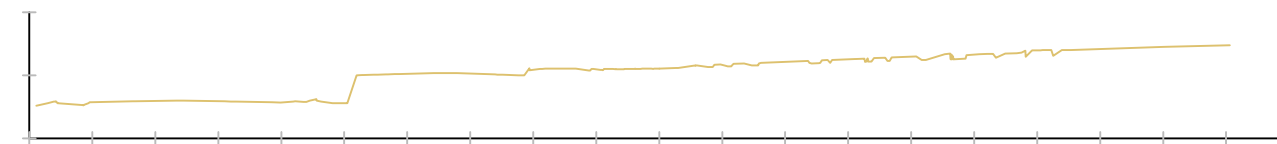
Pk=0+046
S. DESMONTE = 18.74 m².



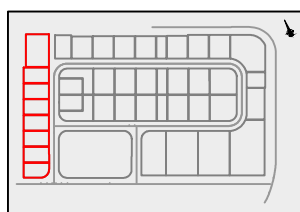
Pk=0+056



Pk=0+048
S. DESMONTE = 15.73 m².

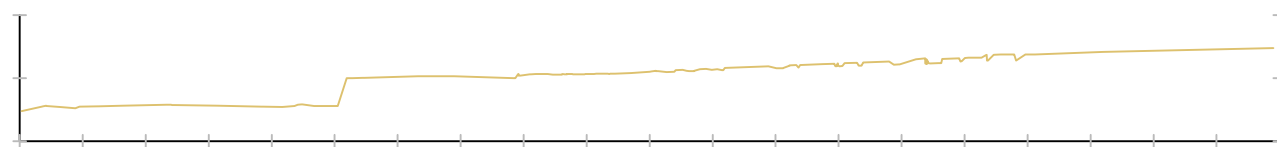


Pk=0+058

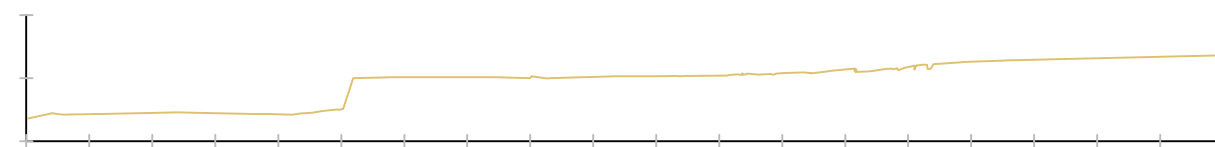


H 1/600
V 1/600

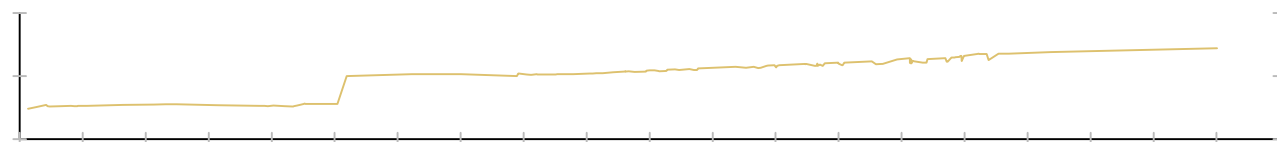
PROXECTO: PROXECTO DE URBANIZACIÓN DA FASE C DO PARQUE DE ACTIVIDADES ECONÓMICAS DE ARTEIXO, A CORUÑA		CONSULTOR:	
TÍTULO DO PLANO: ACONDICIONAMENTO DE PARCELAS PERFILES TRANSVERSALES. PLATAFORMA A5		ESCALA: INDICADAS ORIGINAL A3	
DATA: SETEMBRO 2022		Nº PLANO: 4.4.1.5	
FOLLA 3 DE 4		FOLLA 3 DE 4	



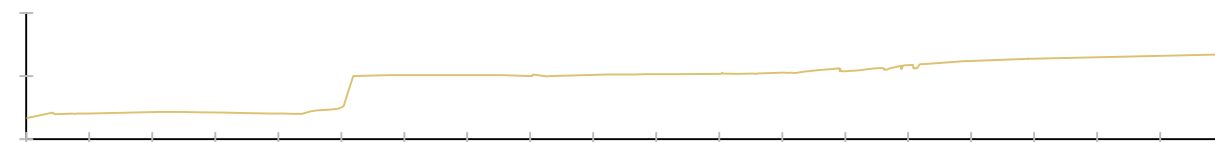
Pk=0+060



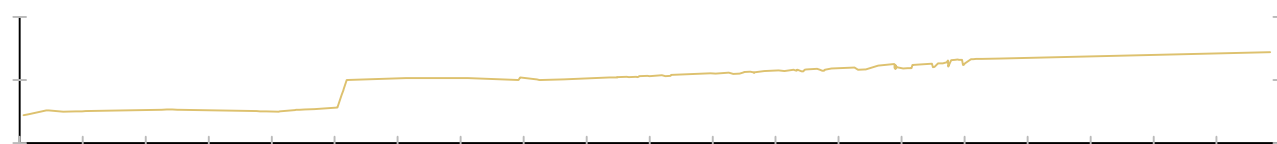
Pk=0+070



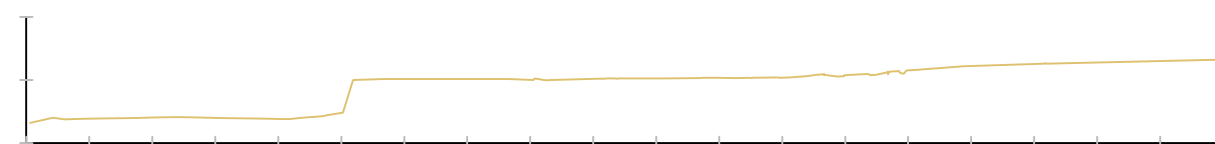
Pk=0+062



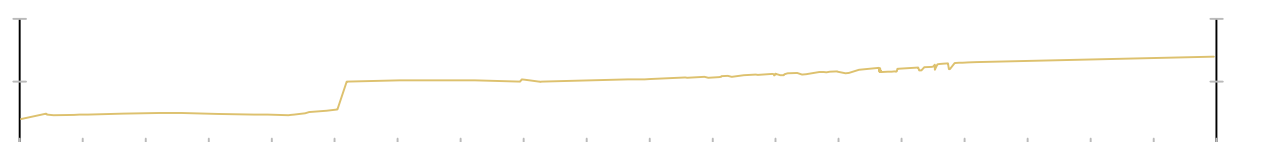
Pk=0+072



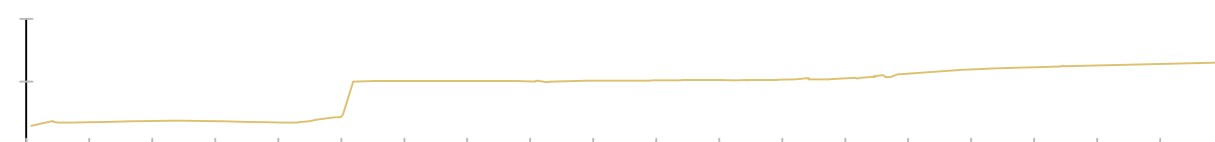
Pk=0+064



Pk=0+074



Pk=0+066



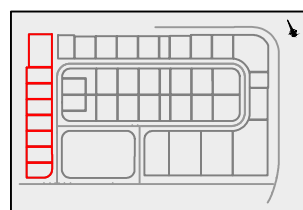
Pk=0+076



Pk=0+068

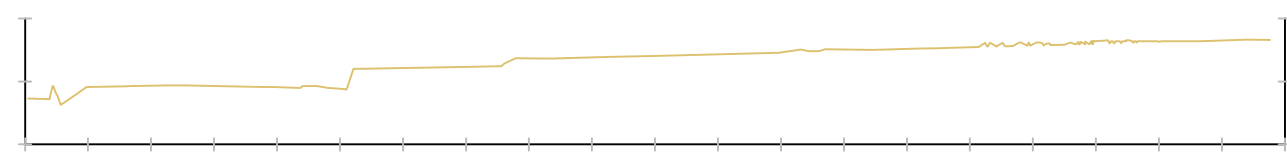


Pk=0+078

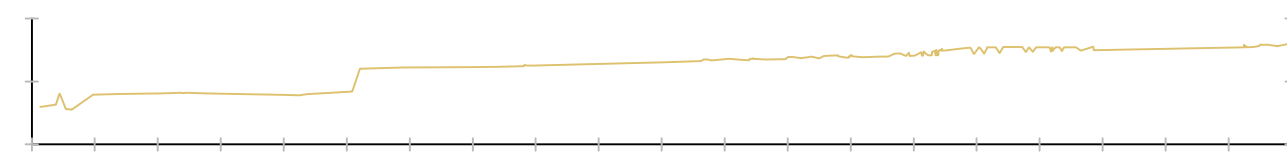


H 1/600
V 1/600

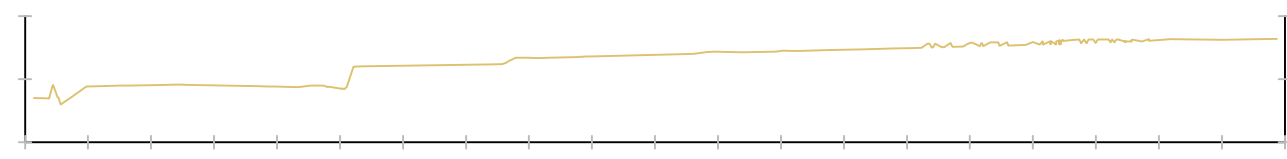
PROXECTO: PROXECTO DE URBANIZACIÓN DA FASE C DO PARQUE DE ACTIVIDADES ECONÓMICAS DE ARTEIXO, A CORUÑA		CONSULTOR:	
TÍTULO DO PLANO: ACONDICIONAMENTO DE PARCELAS PERFILES TRANSVERSALES. PLATAFORMA A5		DATA: SETEMBRO 2022	ESCALA: INDICADAS ORIGINAL A3
		Nº PLANO: 4.4.1.5	FOLLA 4 DE 4



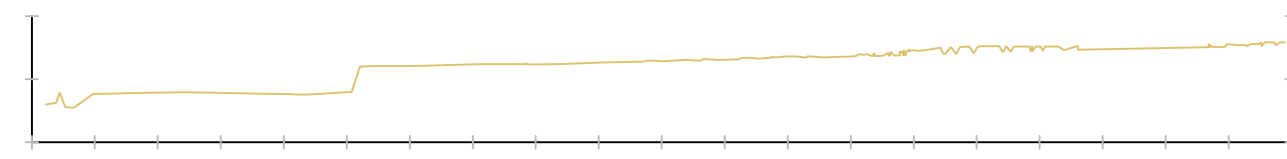
Pk=0+000



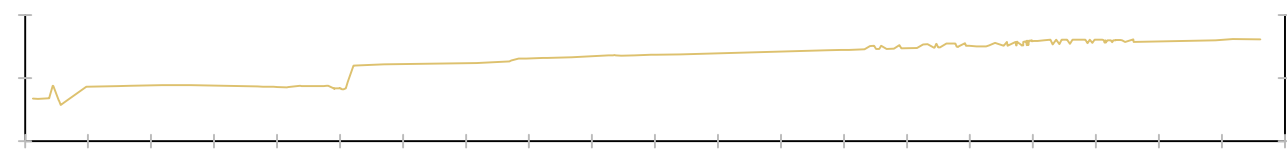
Pk=0+010



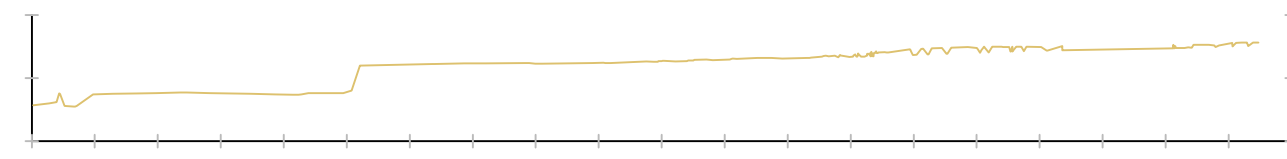
Pk=0+002



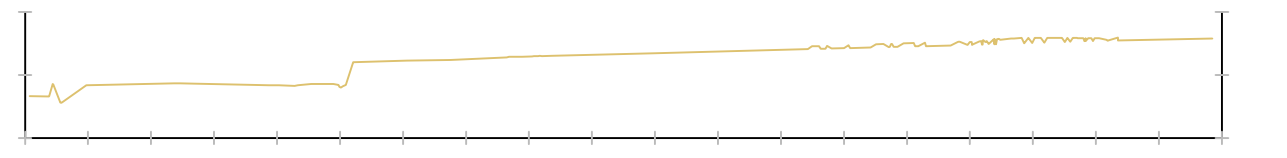
Pk=0+012



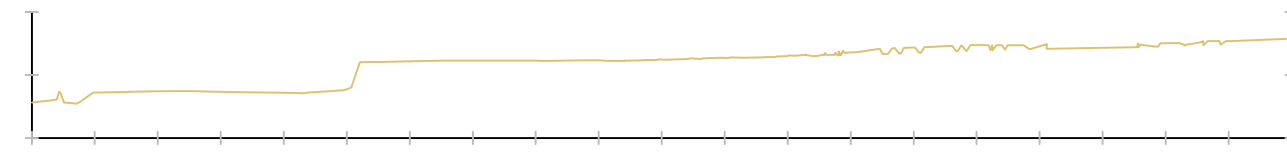
Pk=0+004



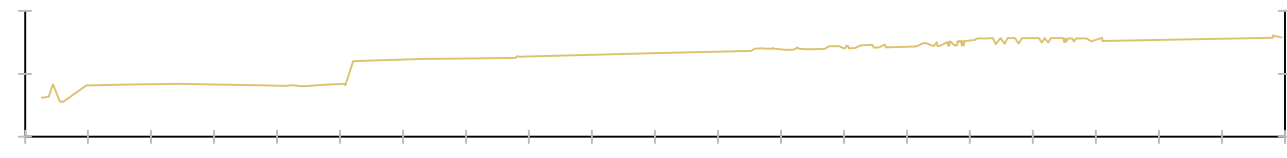
Pk=0+014



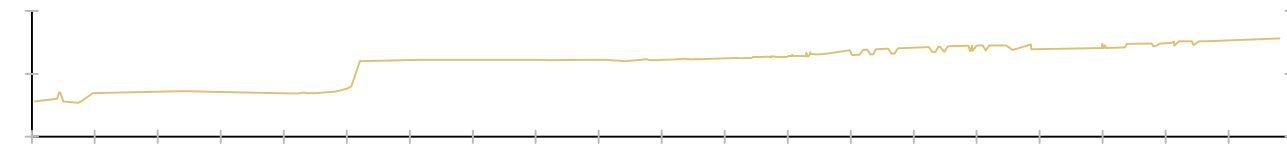
Pk=0+006



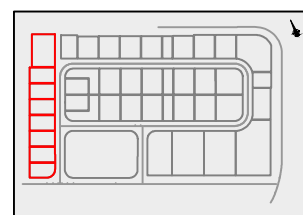
Pk=0+016



Pk=0+008

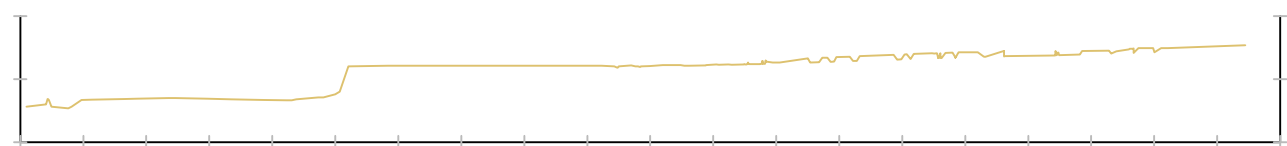


Pk=0+018

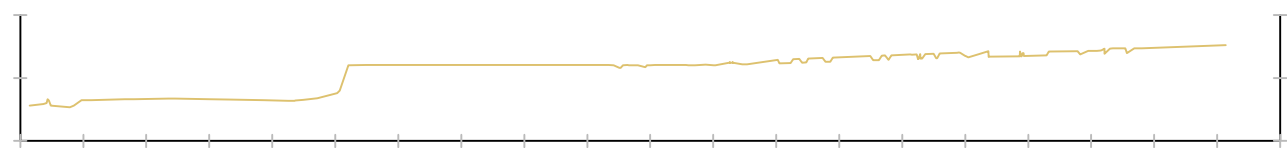


H 1/600
V 1/600

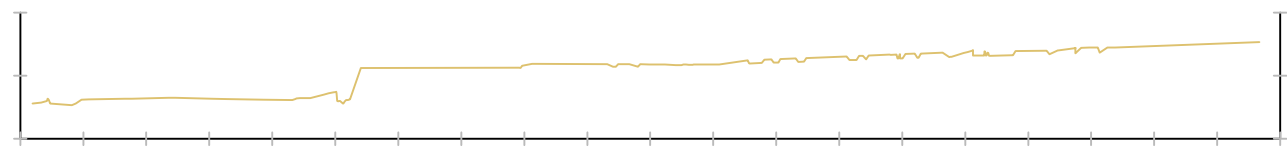
PROXECTO: PROXECTO DE URBANIZACIÓN DA FASE C DO PARQUE DE ACTIVIDADES ECONÓMICAS DE ARTEIXO, A CORUÑA		CONSULTOR: 	
TÍTULO DO PLANO: ACONDICIONAMENTO DE PARCELAS PERFILES TRANSVERSALES. PLATAFORMA A6		DATA: SETEMBRO 2022	ESCALA: INDICADAS ORIXINAL A3
		Nº PLANO: 4.4.1.6	FOLLA 1 DE 4



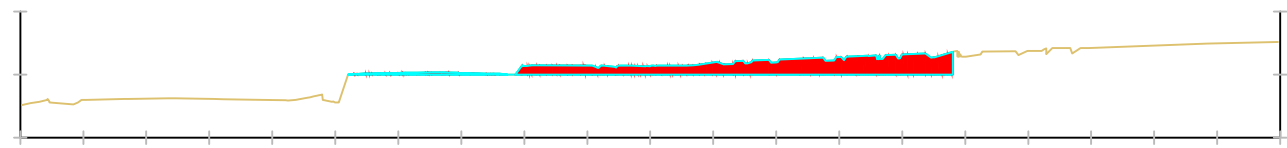
Pk=0+020



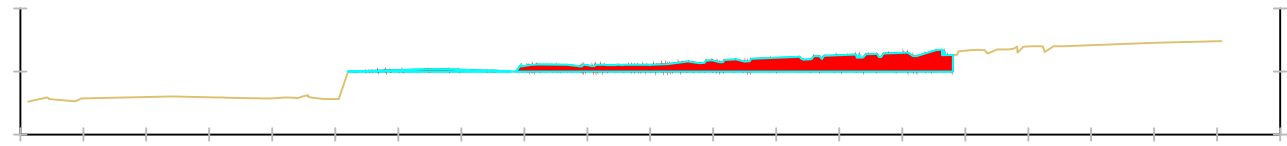
Pk=0+022



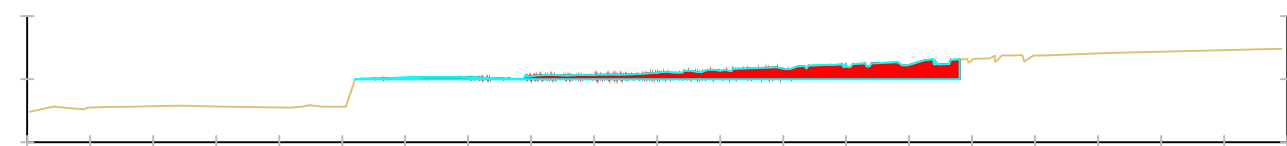
Pk=0+024



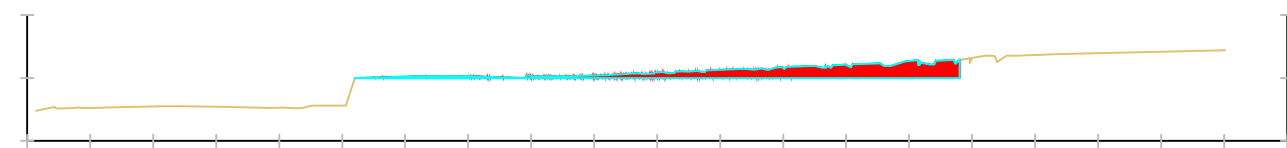
Pk=0+026
S. DESMONTE = 37.55 m2.



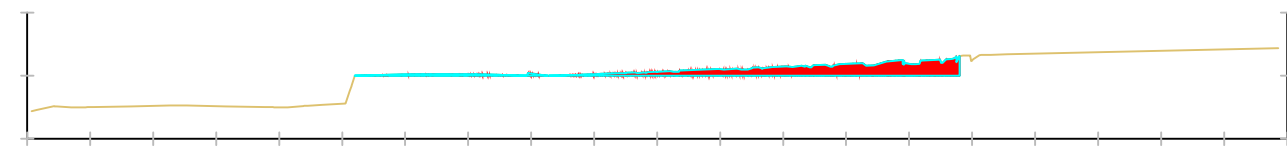
Pk=0+028
S. DESMONTE = 32.83 m2.



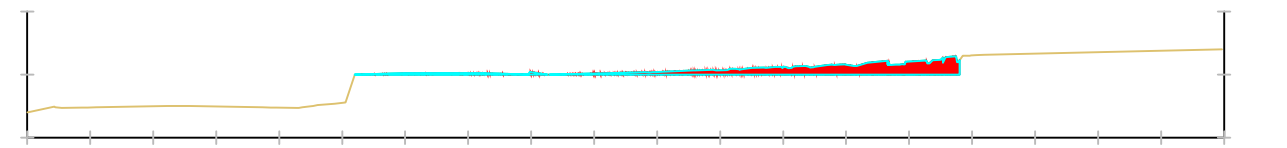
Pk=0+030
S. DESMONTE = 28.69 m2.



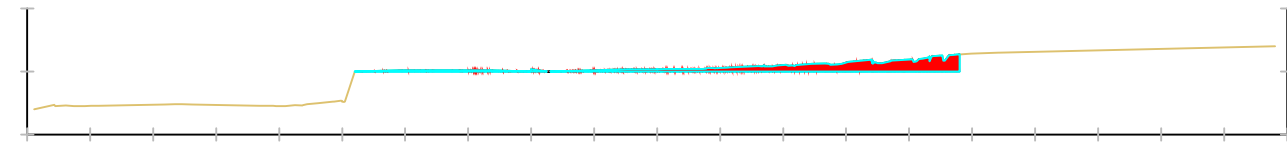
Pk=0+032
S. DESMONTE = 24.88 m2.



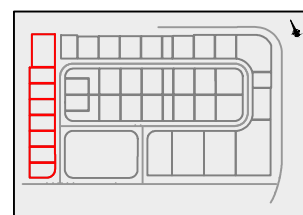
Pk=0+034
S. DESMONTE = 21.55 m2.



Pk=0+036
S. DESMONTE = 18.79 m2.

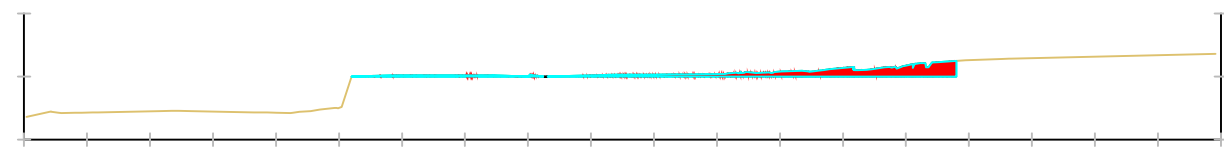


Pk=0+038
S. TERRAPLÉN = 0.00 m2.
S. DESMONTE = 16.52 m2.

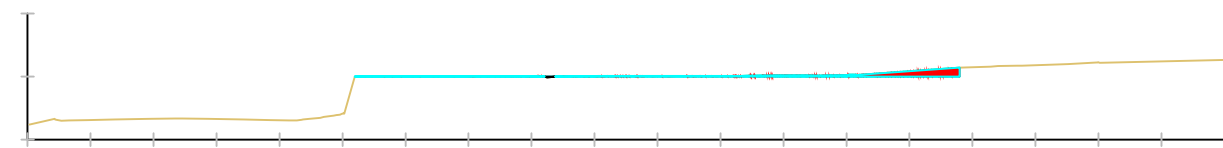


H 1/600
V 1/600

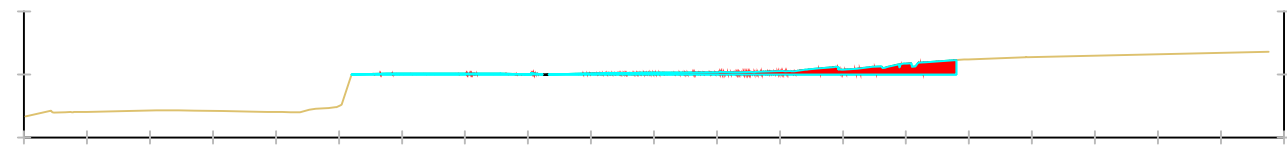
PROXECTO: PROXECTO DE URBANIZACIÓN DA FASE C DO PARQUE DE ACTIVIDADES ECONÓMICAS DE ARTEIXO, A CORUÑA		CONSULTOR: 	
TÍTULO DO PLANO: ACONDICIONAMENTO DE PARCELAS PERFILES TRANSVERSALES. PLATAFORMA A6		DATA: SETEMBRO 2022	ESCALA: INDICADAS ORIGINAL A-3
		Nº PLANO: 4.4.1.6	FOLLA 2 DE 4



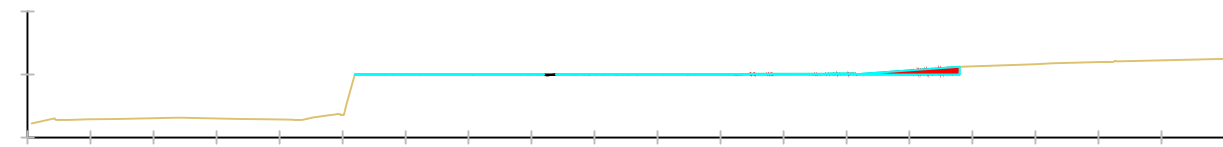
Pk=0+040
 S. TERRAPLÉN = 0.00 m2.
 S. DESMONTE = 14.48 m2.



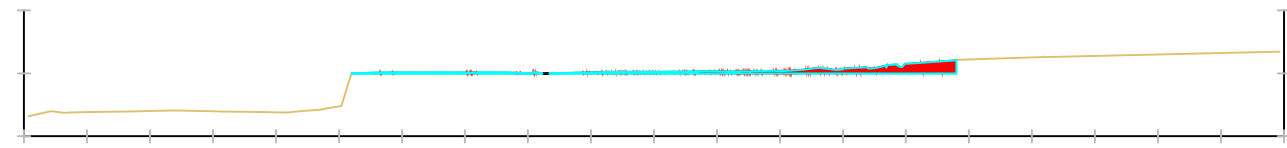
Pk=0+050
 S. TERRAPLÉN = 0.03 m2.
 S. DESMONTE = 5.57 m2.



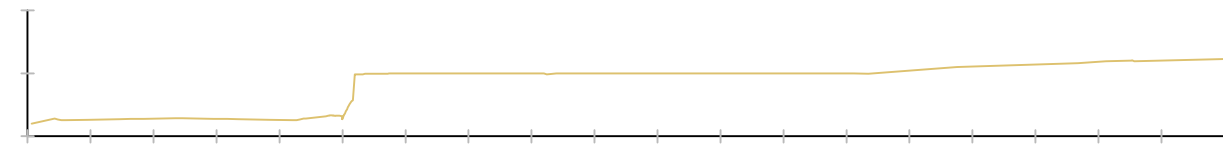
Pk=0+042
 S. TERRAPLÉN = 0.01 m2.
 S. DESMONTE = 12.45 m2.



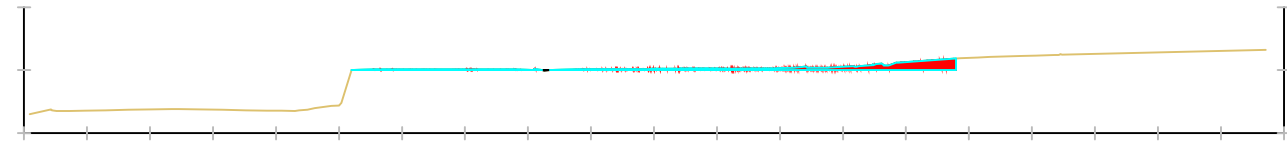
Pk=0+052
 S. TERRAPLÉN = 0.03 m2.
 S. DESMONTE = 3.60 m2.



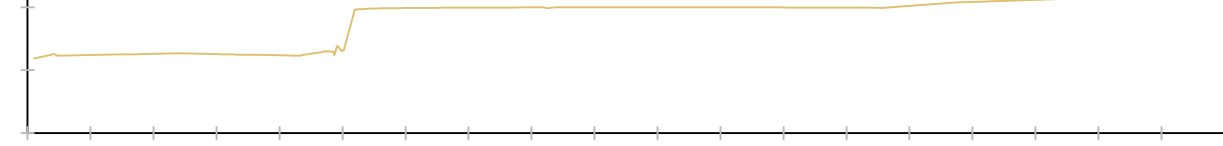
Pk=0+044
 S. TERRAPLÉN = 0.01 m2.
 S. DESMONTE = 10.73 m2.



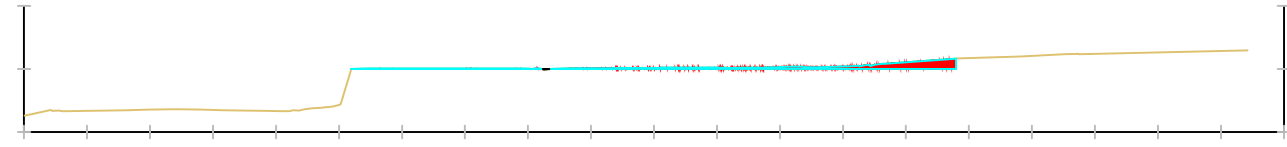
Pk=0+054



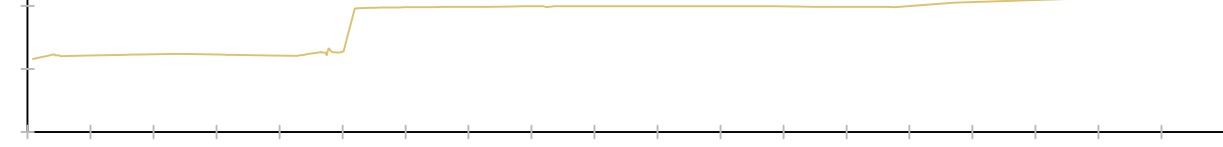
Pk=0+046
 S. TERRAPLÉN = 0.02 m2.
 S. DESMONTE = 8.91 m2.



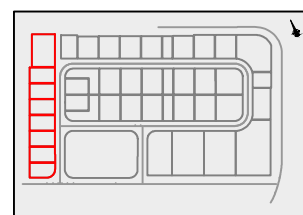
Pk=0+056



Pk=0+048
 S. TERRAPLÉN = 0.02 m2.
 S. DESMONTE = 7.30 m2.

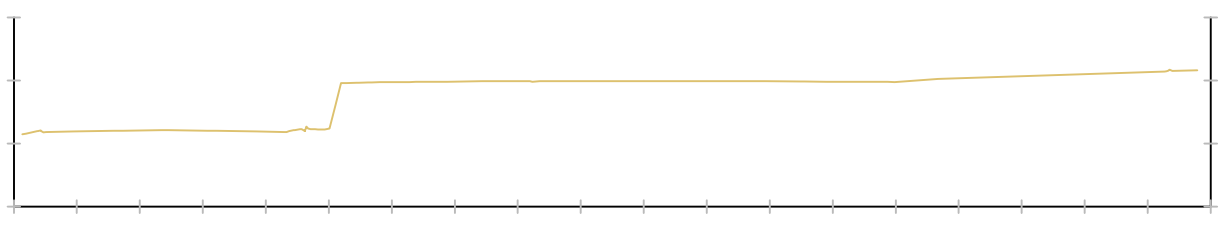


Pk=0+058

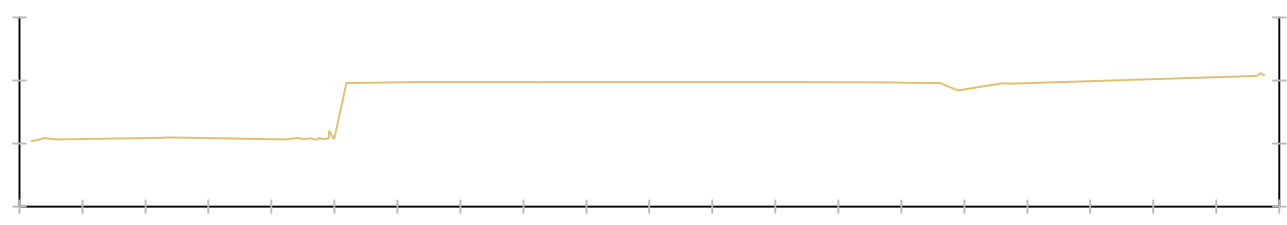


H 1/600
 V 1/600

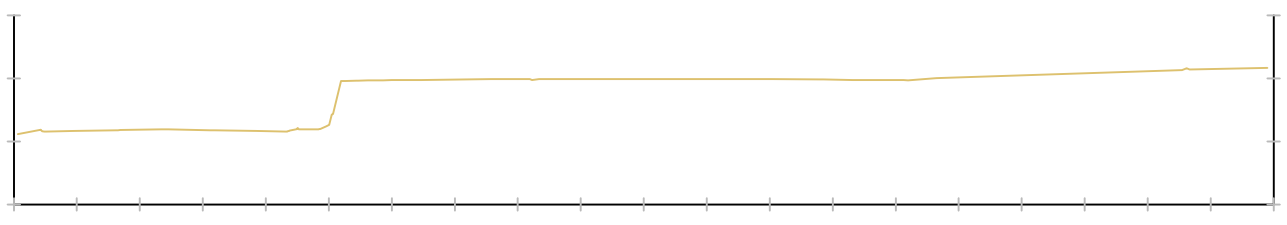
PROXECTO: PROXECTO DE URBANIZACIÓN DA FASE C DO PARQUE DE ACTIVIDADES ECONÓMICAS DE ARTEIXO, A CORUÑA		CONSULTOR:	
TÍTULO DO PLANO: ACONDICIONAMENTO DE PARCELAS PERFILES TRANSVERSALES. PLATAFORMA A6		DATA: SETEMBRO 2022	ESCALA: INDICADAS ORIGINAL A3
		Nº PLANO: 4.4.1.6	FOLLA 3 DE 4



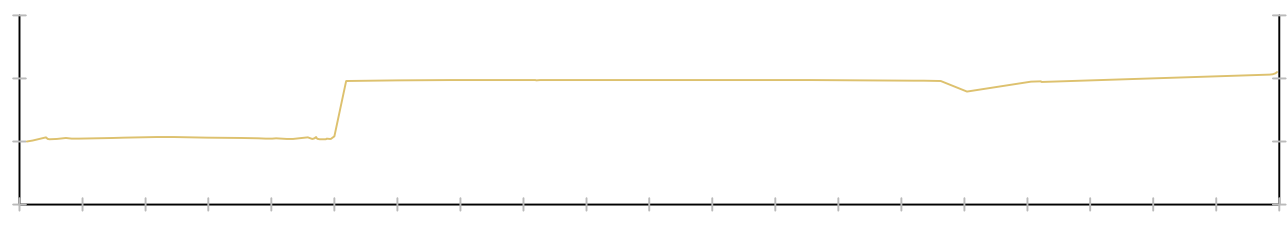
Pk=0+060



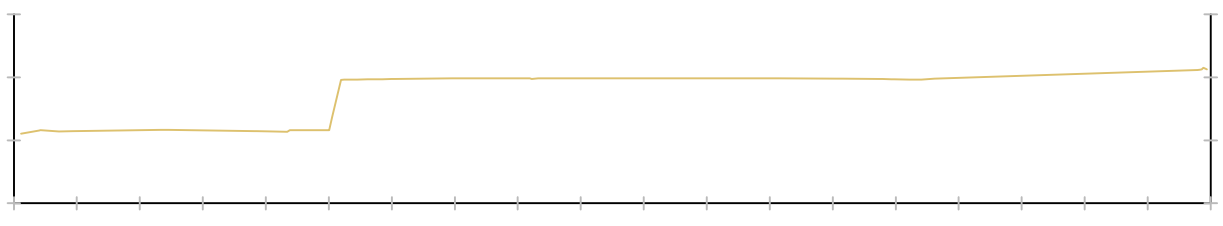
Pk=0+070



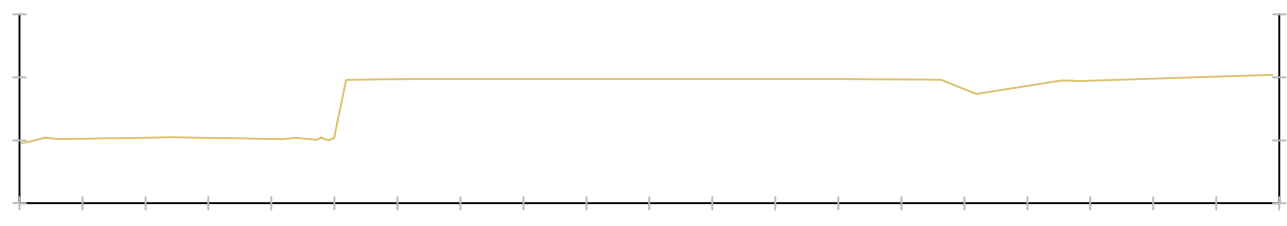
Pk=0+062



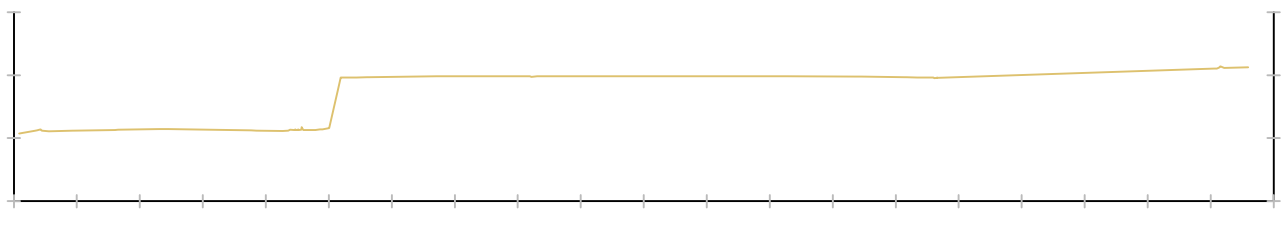
Pk=0+072



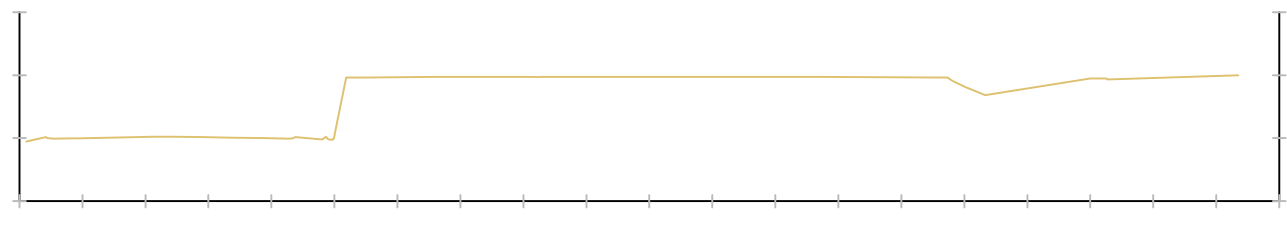
Pk=0+064



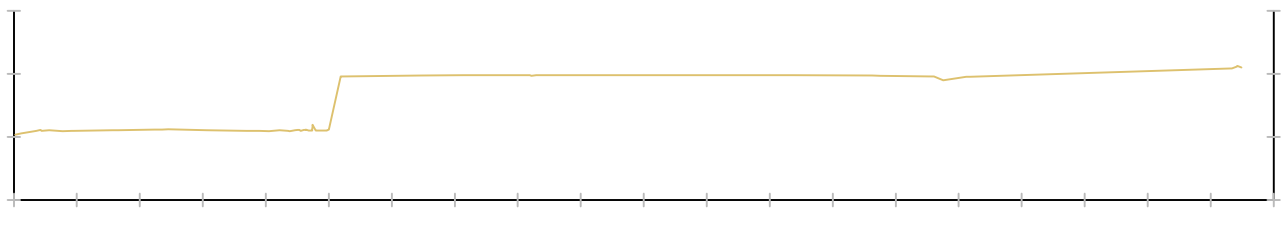
Pk=0+074



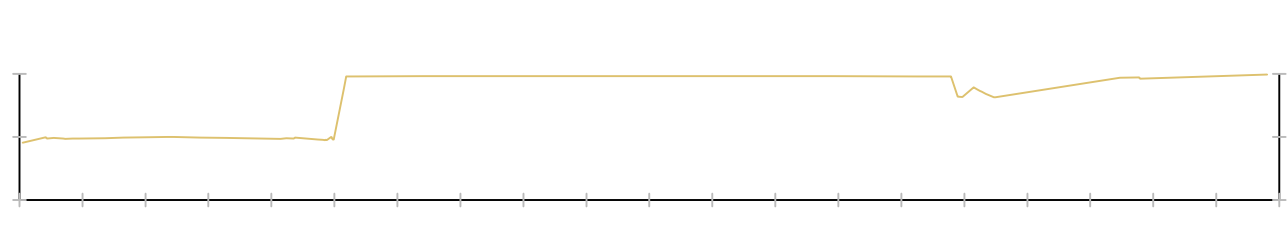
Pk=0+066



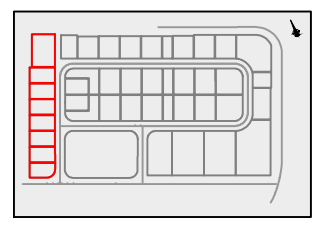
Pk=0+076



Pk=0+068

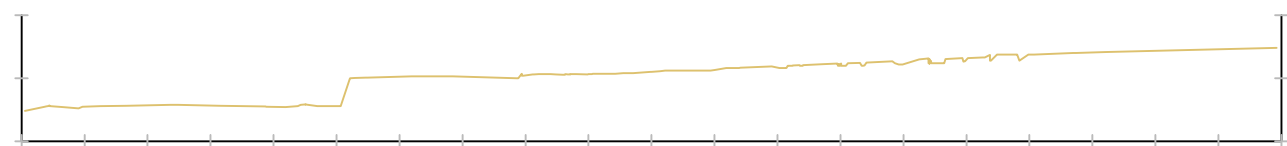


Pk=0+078

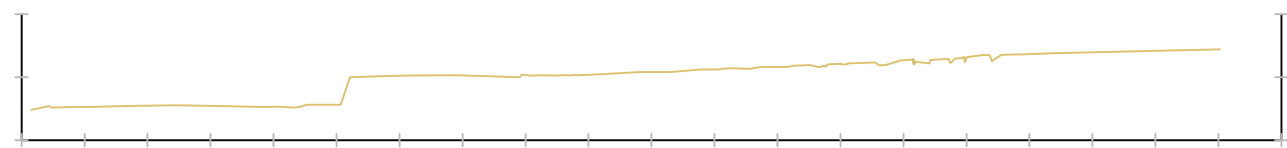


H 1/600
 V 1/600

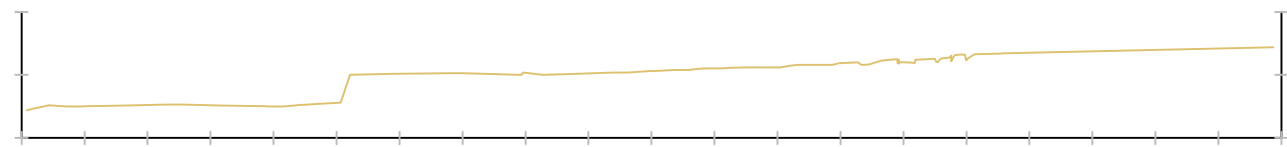
PROXECTO: PROXECTO DE URBANIZACIÓN DA FASE C DO PARQUE DE ACTIVIDADES ECONÓMICAS DE ARTEIXO, A CORUÑA		CONSULTOR:	
TÍTULO DO PLANO: ACONDICIONAMENTO DE PARCELAS PERFILES TRANSVERSALES. PLATAFORMA A6		DATA: SETEMBRO 2022	ESCALA: INDICADAS ORIGINAL A-3
		Nº PLANO: 4.4.1.6	FOLLA 4 DE 4



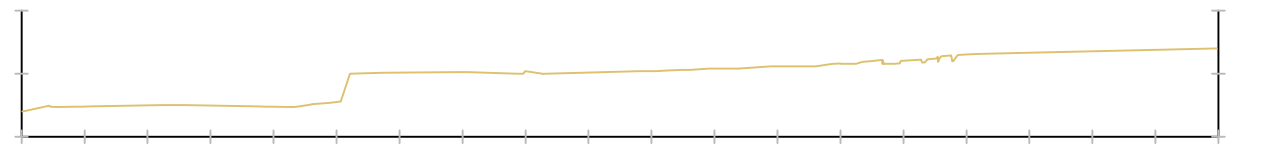
Pk=0+000



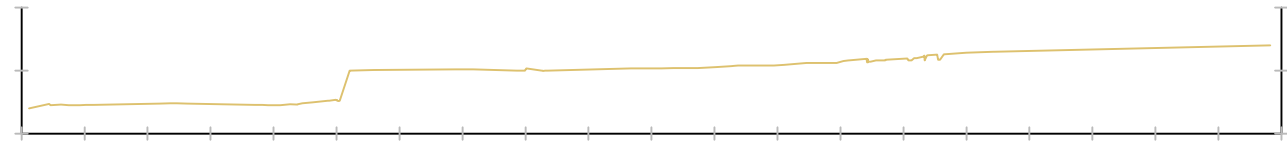
Pk=0+002



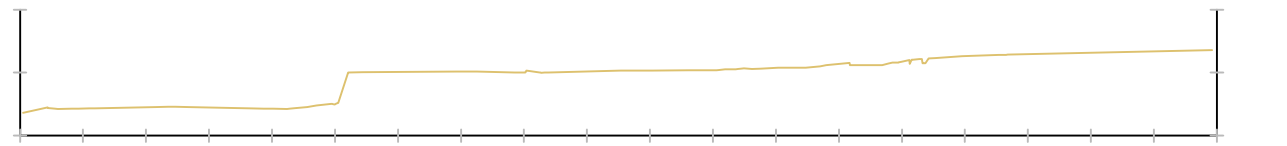
Pk=0+004



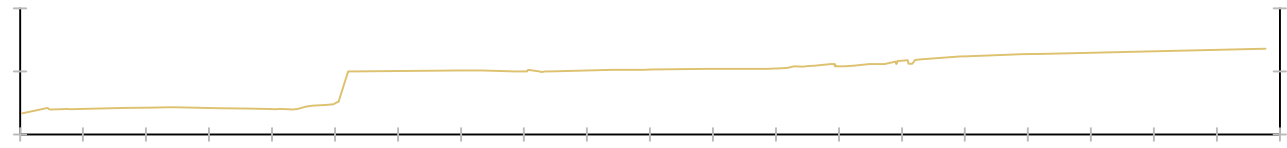
Pk=0+006



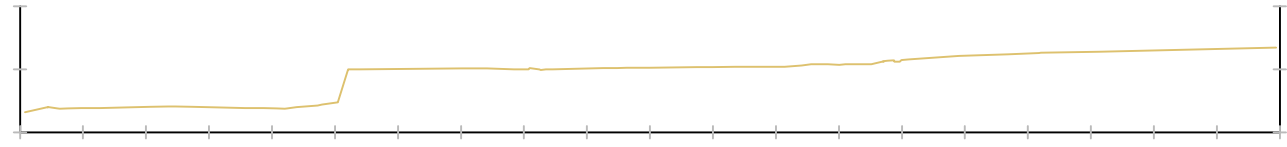
Pk=0+008



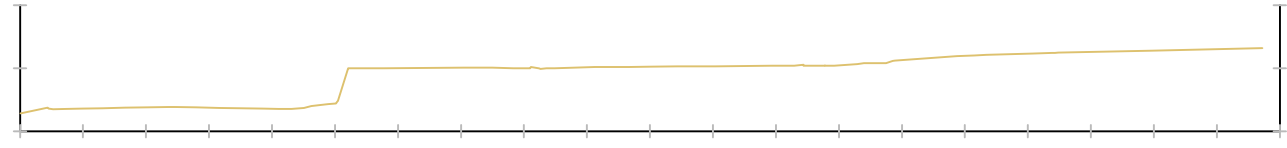
Pk=0+010



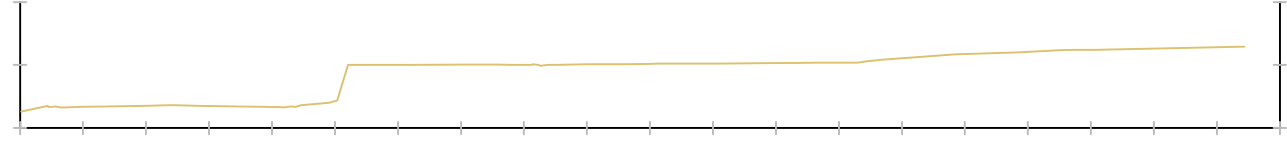
Pk=0+012



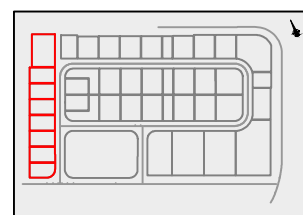
Pk=0+014



Pk=0+016



Pk=0+018



H 1/600
V 1/600

PROXECTO: PROXECTO DE URBANIZACIÓN DA FASE C DO PARQUE DE ACTIVIDADES ECONÓMICAS DE ARTEIXO, A CORUÑA		CONSULTOR: 	
TÍTULO DO PLANO: ACONDICIONAMENTO DE PARCELAS PERFILES TRANSVERSALES. PLATAFORMA A7		DATA: SETEMBRO 2022	ESCALA: INDICADAS ORIGINAL A3
		Nº PLANO: 4.4.1.7	FOLLA 1 DE 4




Pk=0+020




Pk=0+022



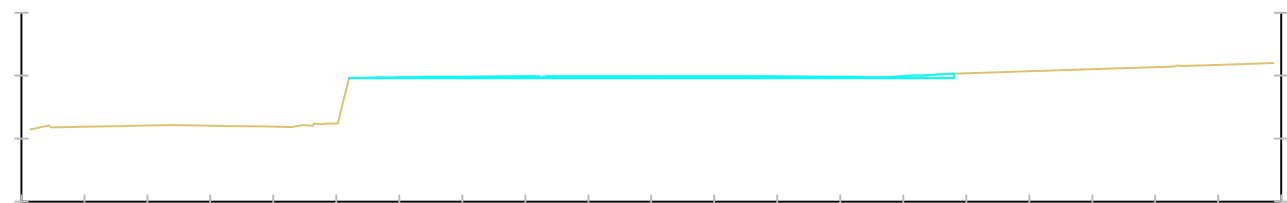
Pk=0+024



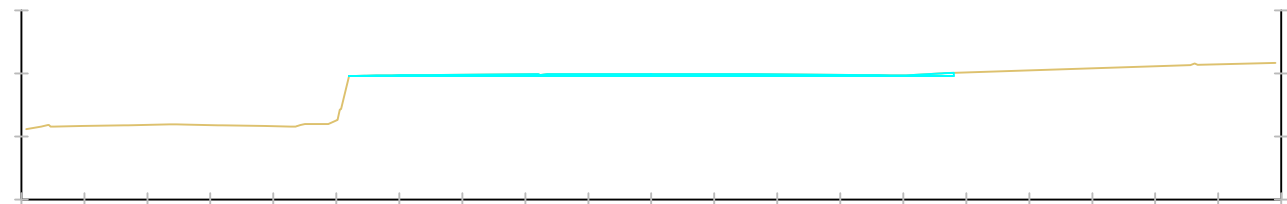
Pk=0+026
S. DESMONTE = 9.20 m2.



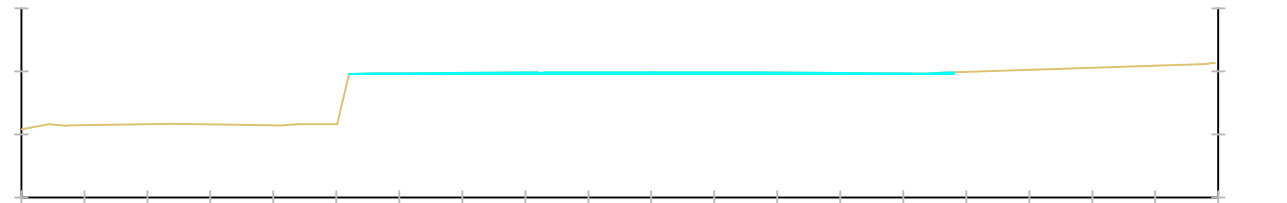
Pk=0+028
S. DESMONTE = 7.82 m2.




Pk=0+030
S. DESMONTE = 6.64 m2.



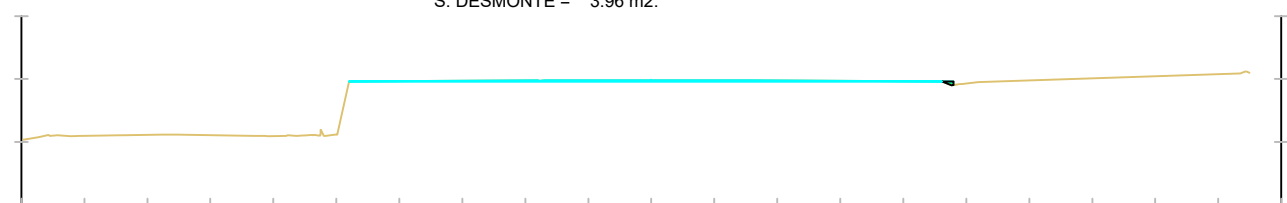
Pk=0+032
S. DESMONTE = 5.60 m2.



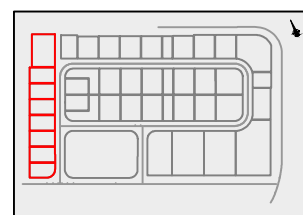
Pk=0+034
S. DESMONTE = 4.70 m2.



Pk=0+036
S. TERRAPLÉN = 0.01 m2.
S. DESMONTE = 3.96 m2.

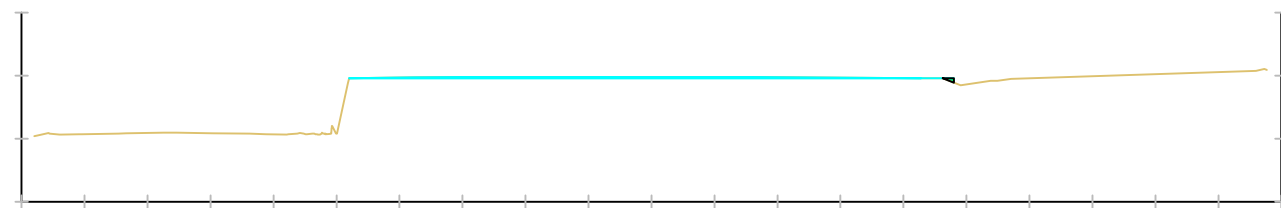


Pk=0+038
S. TERRAPLÉN = 0.17 m2.
S. DESMONTE = 3.36 m2.



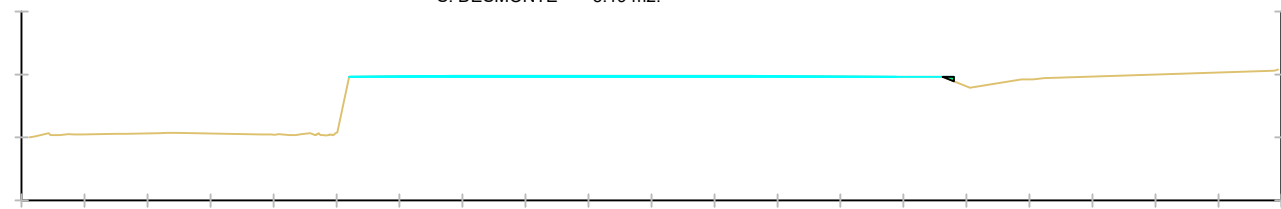
H 1/600
V 1/600

PROXECTO: PROXECTO DE URBANIZACIÓN DA FASE C DO PARQUE DE ACTIVIDADES ECONÓMICAS DE ARTEIXO, A CORUÑA		CONSULTOR:	
TÍTULO DO PLANO: ACONDICIONAMENTO DE PARCELAS PERFILES TRANSVERSALES. PLATAFORMA A7		DATA: SETEMBRO 2022	ESCALA: INDICADAS ORIGINAL A3
		Nº PLANO: 4.4.1.7	FOLLA 2 DE 4



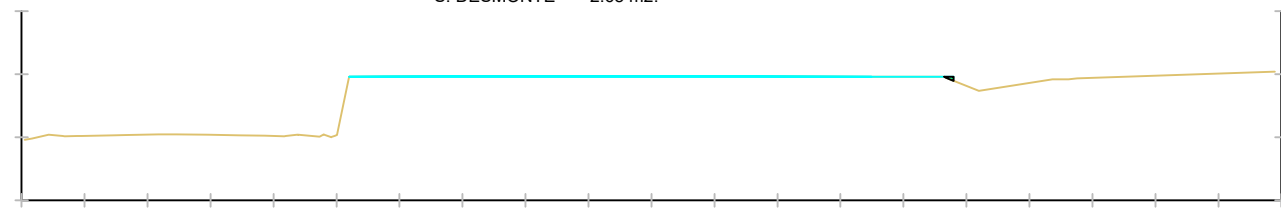
Pk=0+040

S. TERRAPLÉN = 0.16 m2.
S. DESMONTE = 3.19 m2.



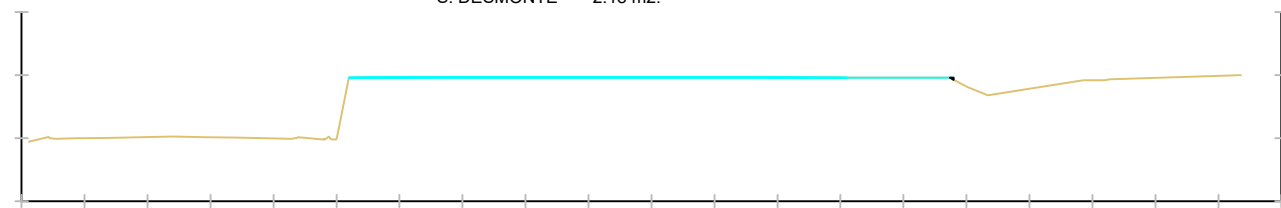
Pk=0+042

S. TERRAPLÉN = 0.15 m2.
S. DESMONTE = 2.68 m2.



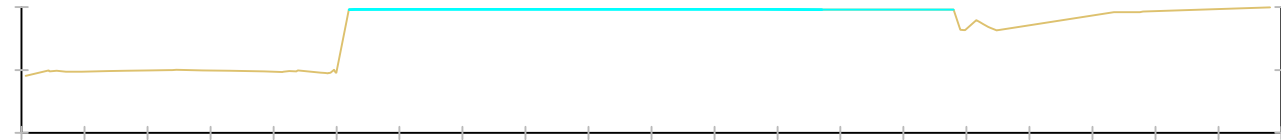
Pk=0+044

S. TERRAPLÉN = 0.12 m2.
S. DESMONTE = 2.18 m2.



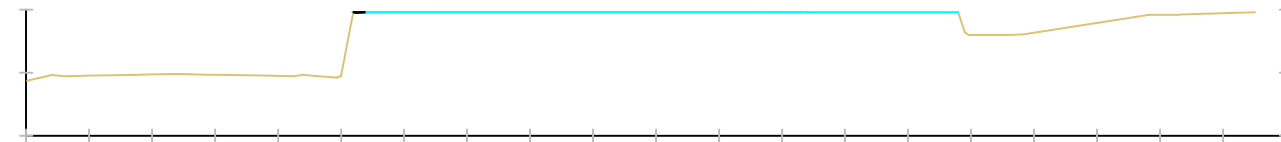
Pk=0+046

S. TERRAPLÉN = 0.03 m2.
S. DESMONTE = 1.69 m2.



Pk=0+048

S. DESMONTE = 1.21 m2.



Pk=0+050

S. TERRAPLÉN = 0.03 m2.
S. DESMONTE = 0.75 m2.



Pk=0+052

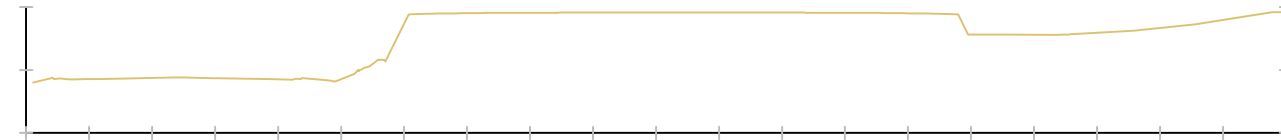
S. TERRAPLÉN = 0.18 m2.
S. DESMONTE = 0.32 m2.



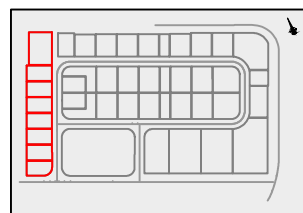
Pk=0+054



Pk=0+056



Pk=0+058

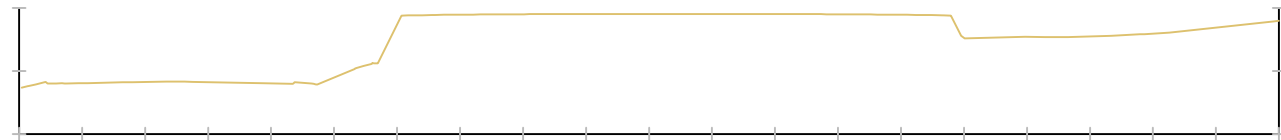


H 1/600
V 1/600

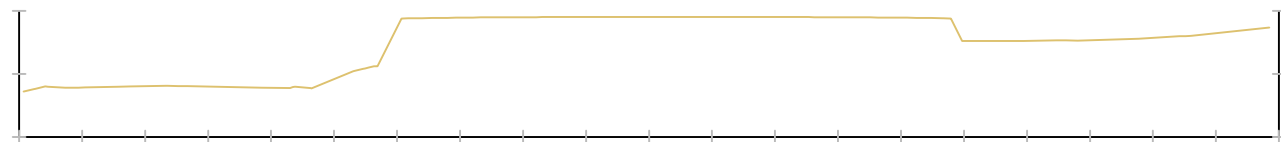
PROXECTO: PROXECTO DE URBANIZACIÓN DA FASE C DO PARQUE DE ACTIVIDADES ECONÓMICAS DE ARTEIXO, A CORUÑA		CONSULTOR:	
TÍTULO DO PLANO: ACONDICIONAMENTO DE PARCELAS PERFILES TRANSVERSALES. PLATAFORMA A7		DATA: SETEMBRO 2022	ESCALA: INDICADAS ORIGINAL A-3
		Nº PLANO: 4.4.1.7	FOLLA _3_ DE _4_



Pk=0+060



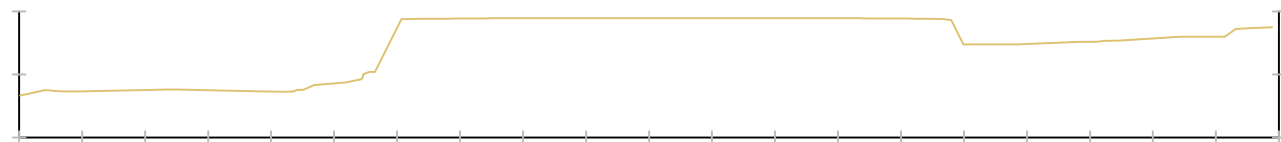
Pk=0+062



Pk=0+064



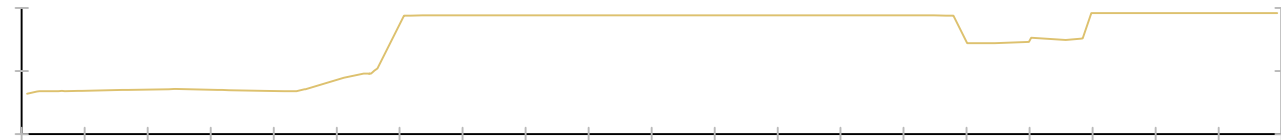
Pk=0+066



Pk=0+068



Pk=0+070



Pk=0+072



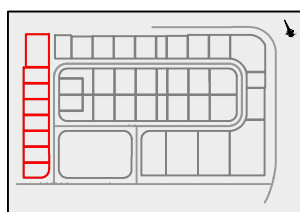
Pk=0+074



Pk=0+076



Pk=0+078

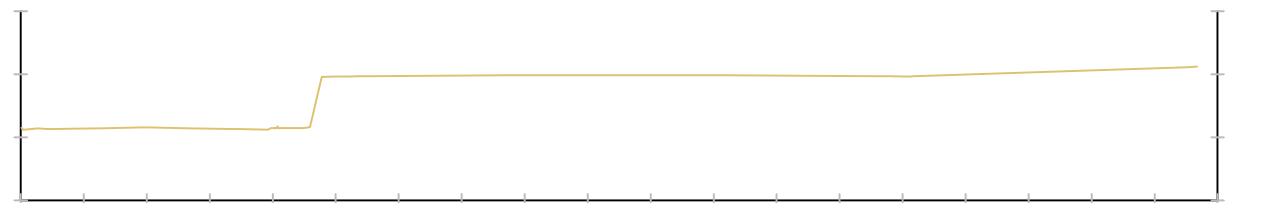


H 1/600
V 1/600

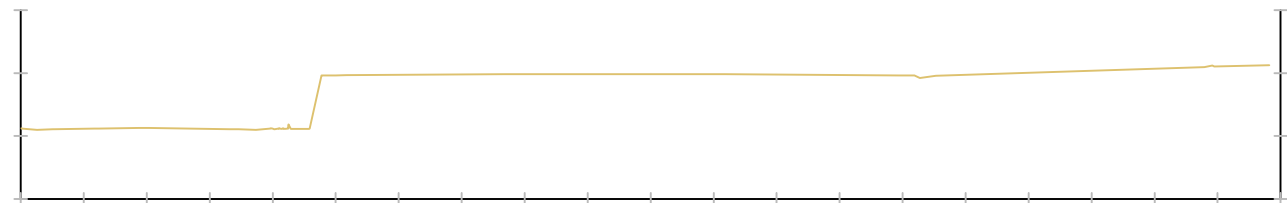
PROXECTO: PROXECTO DE URBANIZACIÓN DA FASE C DO PARQUE DE ACTIVIDADES ECONÓMICAS DE ARTEIXO, A CORUÑA		CONSULTOR:	
TÍTULO DO PLANO: ACONDICIONAMIENTO DE PARCELAS PERFILES TRANSVERSALES. PLATAFORMA A7		DATA: SETEMBRO 2022	ESCALA: INDICADAS ORIGINAL A-3
		Nº PLANO: 4.4.1.7	FOLLA 4 DE 4



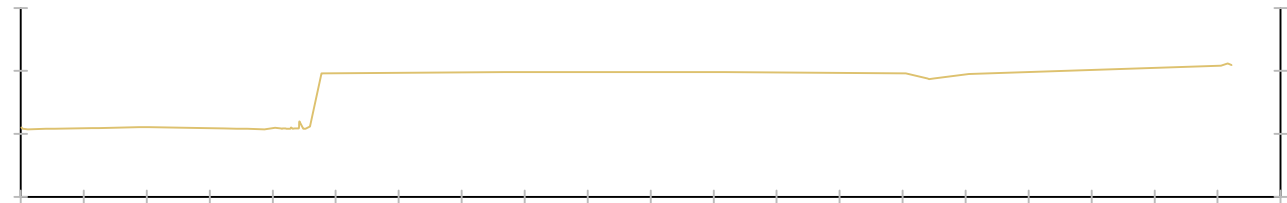
Pk=0+000



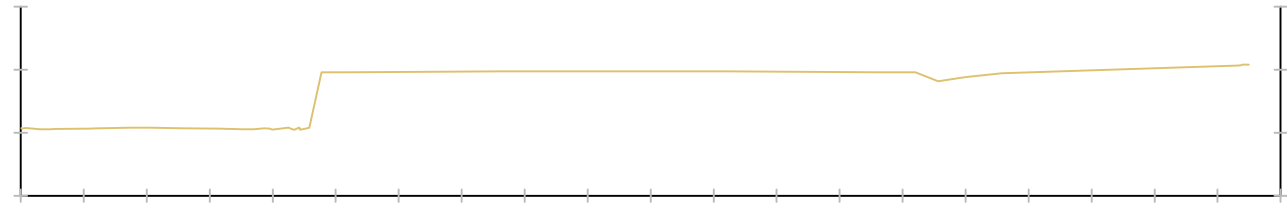
Pk=0+002



Pk=0+004



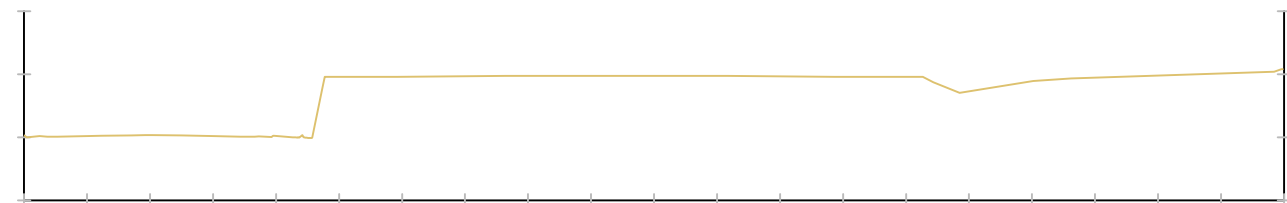
Pk=0+006



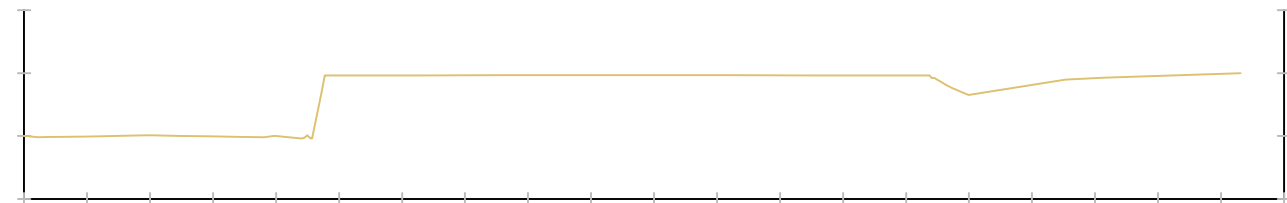
Pk=0+008



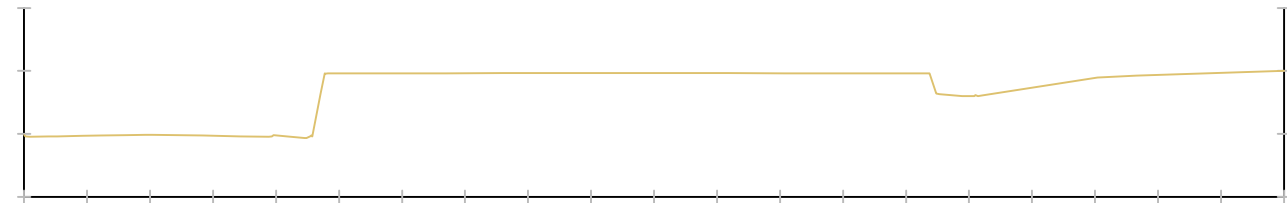
Pk=0+010



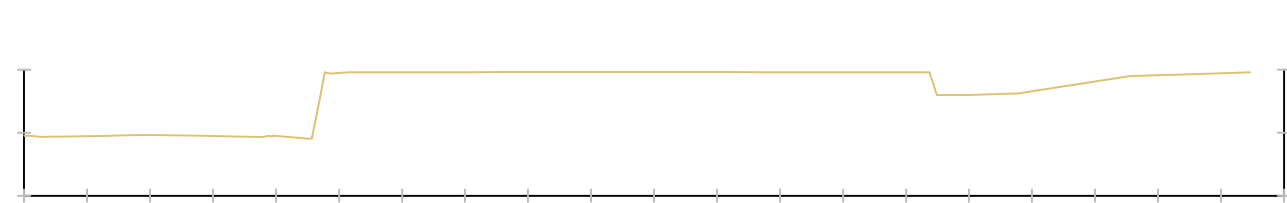
Pk=0+012



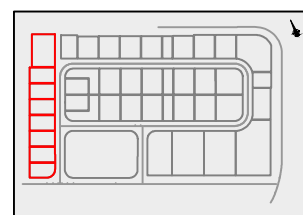
Pk=0+014



Pk=0+016

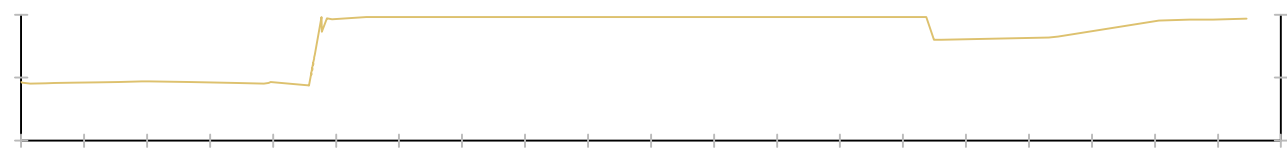


Pk=0+018

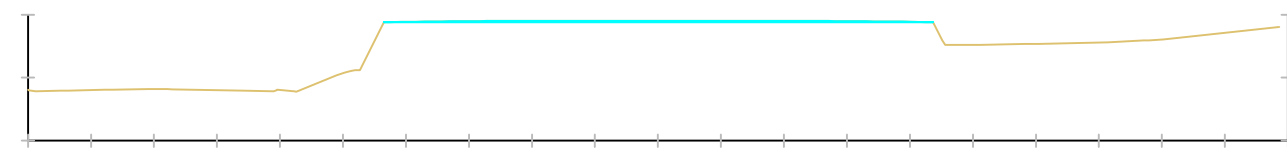


H 1/600
V 1/600

PROXECTO: PROXECTO DE URBANIZACIÓN DA FASE C DO PARQUE DE ACTIVIDADES ECONÓMICAS DE ARTEIXO, A CORUÑA		CONSULTOR:	
TÍTULO DO PLANO: ACONDICIONAMENTO DE PARCELAS PERFILES TRANSVERSALES. PLATAFORMA A8		DATA: SETEMBRO 2022	ESCALA: INDICADAS ORIGINAL A3
		Nº PLANO: 4.4.1.8	FOLLA 1 DE 6

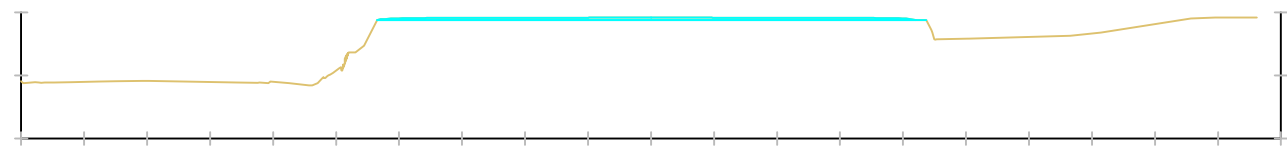


Pk=0+020



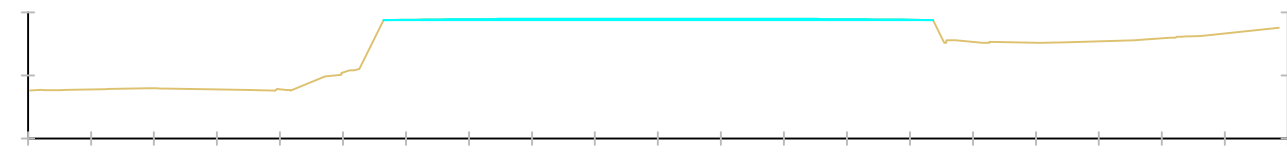
Pk=0+030

S. DESMONTE = 4.05 m2.



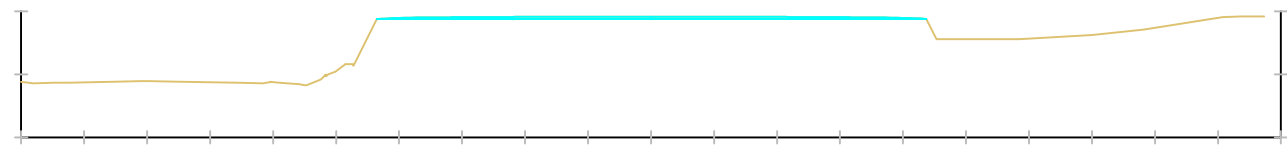
Pk=0+022

S. DESMONTE = 7.47 m2.



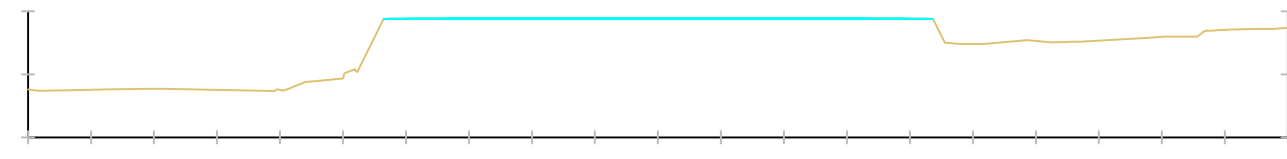
Pk=0+032

S. DESMONTE = 3.47 m2.



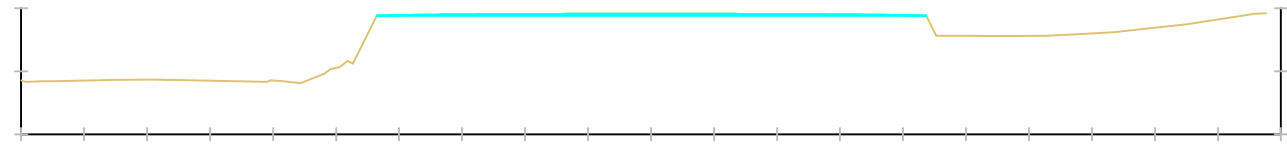
Pk=0+024

S. DESMONTE = 6.22 m2.



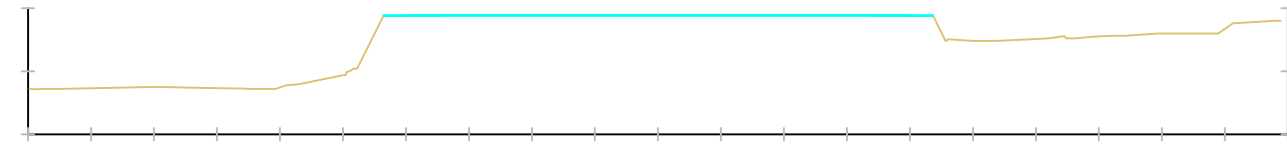
Pk=0+034

S. DESMONTE = 2.89 m2.



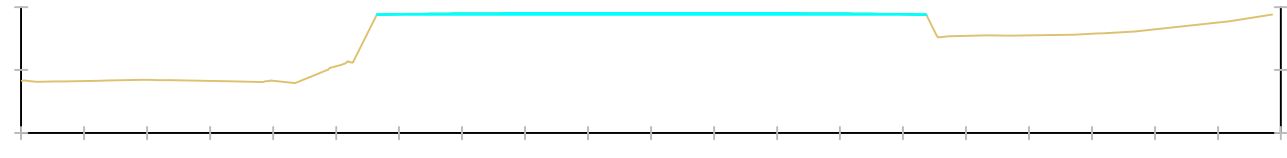
Pk=0+026

S. DESMONTE = 5.35 m2.



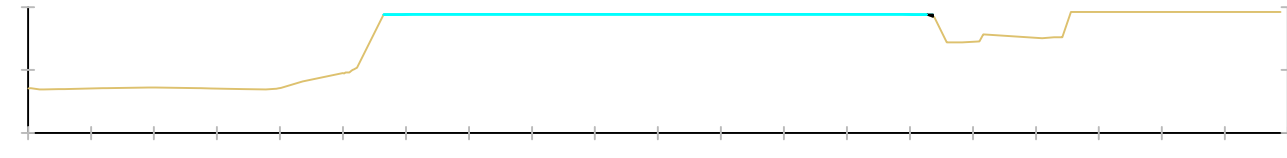
Pk=0+036

S. DESMONTE = 2.29 m2.



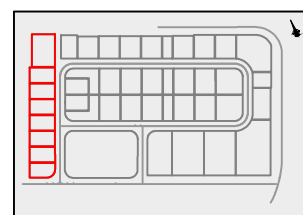
Pk=0+028

S. DESMONTE = 4.65 m2.



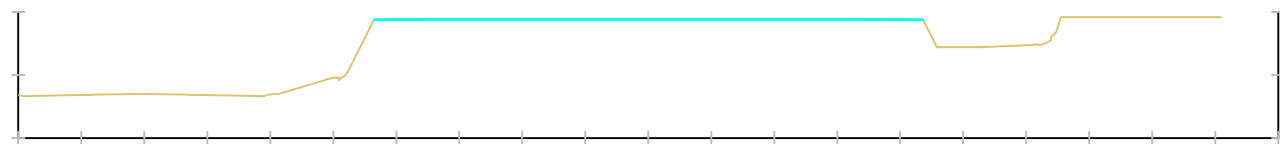
Pk=0+038

S. TERRAPLÉN = 0.04 m2.
S. DESMONTE = 1.64 m2.

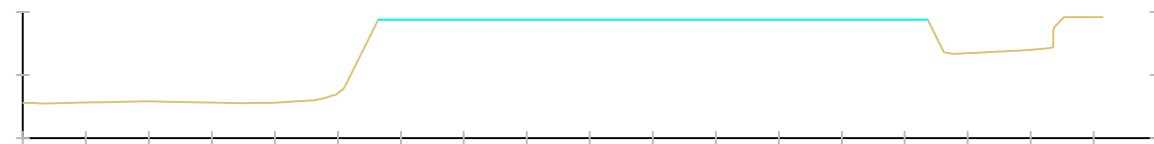


H 1/600
V 1/600

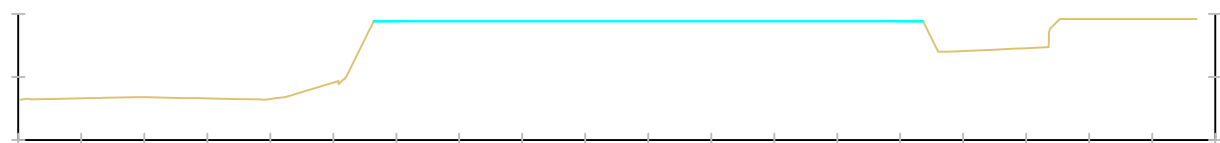
PROXECTO: PROXECTO DE URBANIZACIÓN DA FASE C DO PARQUE DE ACTIVIDADES ECONÓMICAS DE ARTEIXO, A CORUÑA		
TÍTULO DO PLANO: ACONDICIONAMENTO DE PARCELAS PERFILES TRANSVERSALES. PLATAFORMA A8		ESCALA: INDICADAS ORIGINAL A-3 FOLLA 2 DE 6
DATA: SETEMBRO 2022 Nº PLANO: 4.4.1.8		CONSULTOR:



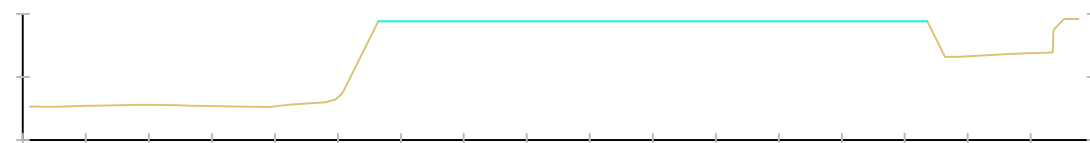
Pk=0+040
S. DESMONTE = 1.83 m2.



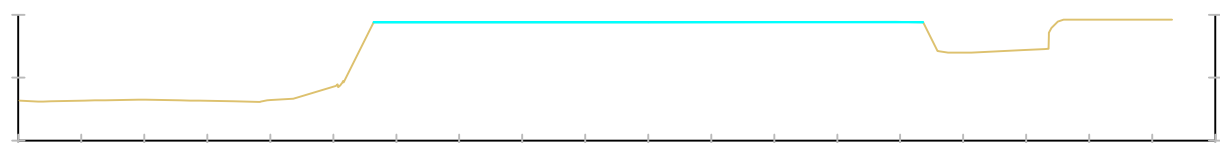
Pk=0+050



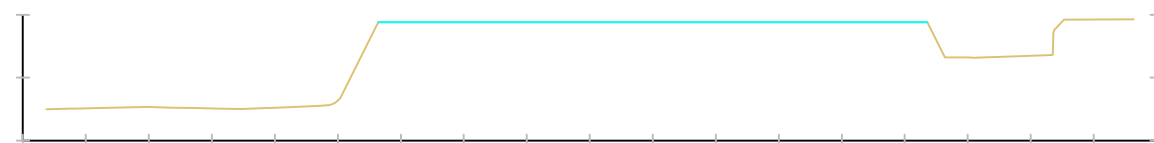
Pk=0+042
S. DESMONTE = 1.27 m2.



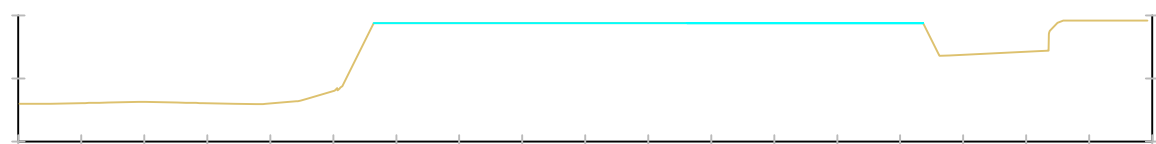
Pk=0+052



Pk=0+044
S. DESMONTE = 0.65 m2.




Pk=0+054



Pk=0+046
S. DESMONTE = 0.03 m2.



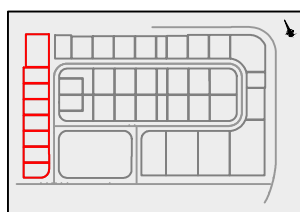
Pk=0+056



Pk=0+048
S. TERRAPLÉN = 1.65 m2.



Pk=0+058



H 1/600
V 1/600


PROXECTO: PROXECTO DE URBANIZACIÓN DA FASE C DO PARQUE DE ACTIVIDADES ECONÓMICAS DE ARTEIXO, A CORUÑA		CONSULTOR:	
TÍTULO DO PLANO: ACONDICIONAMENTO DE PARCELAS PERFILES TRANSVERSALES. PLATAFORMA A8		DATA: SETEMBRO 2022	ESCALA: INDICADAS ORIGINAL A-3
		Nº PLANO: 4.4.1.8	FOLLA _3_ DE _6_



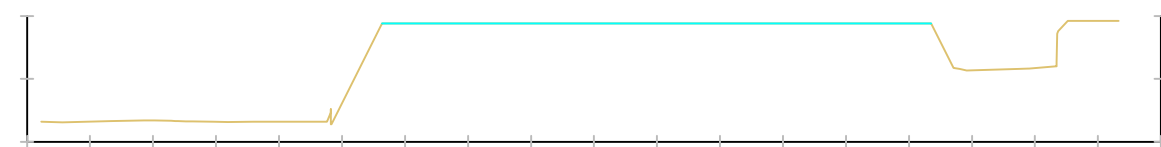
Pk=0+060



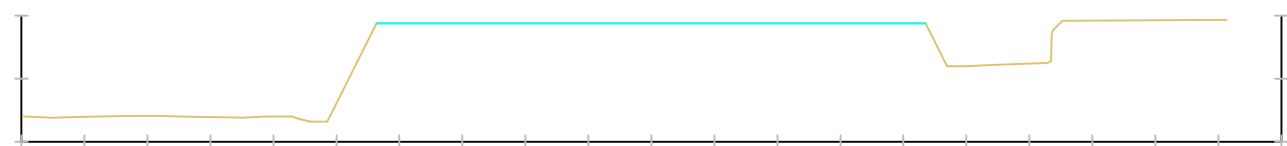
Pk=0+068



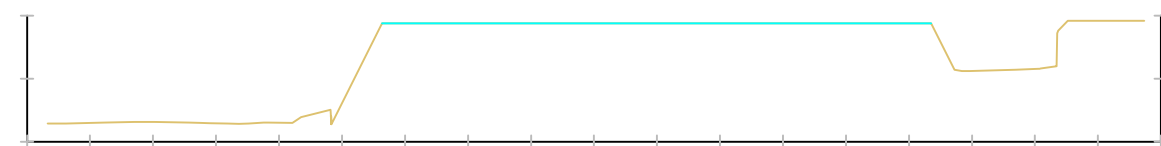
Pk=0+062



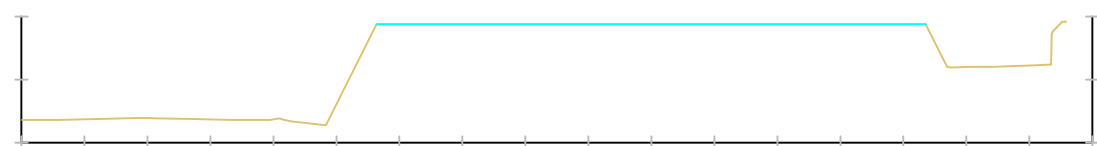
Pk=0+070



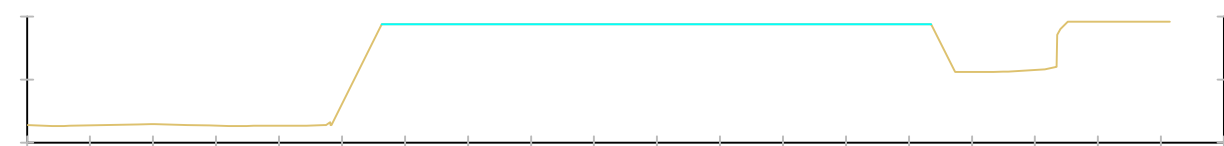
Pk=0+064



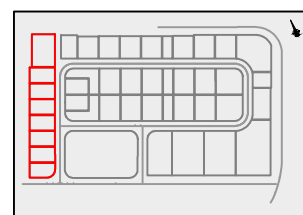
Pk=0+072



Pk=0+066

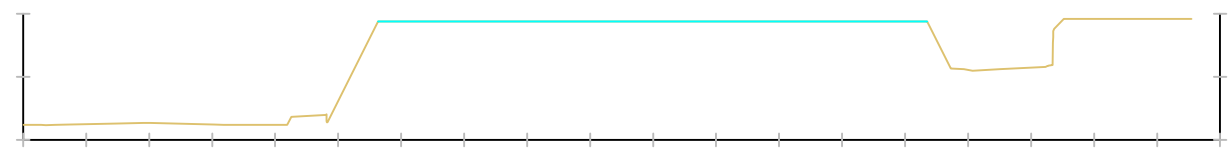


Pk=0+074

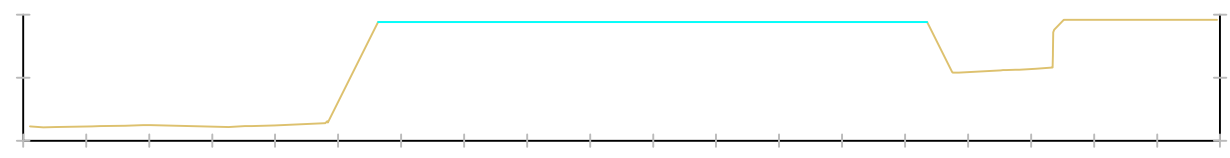


H 1/600
V 1/600

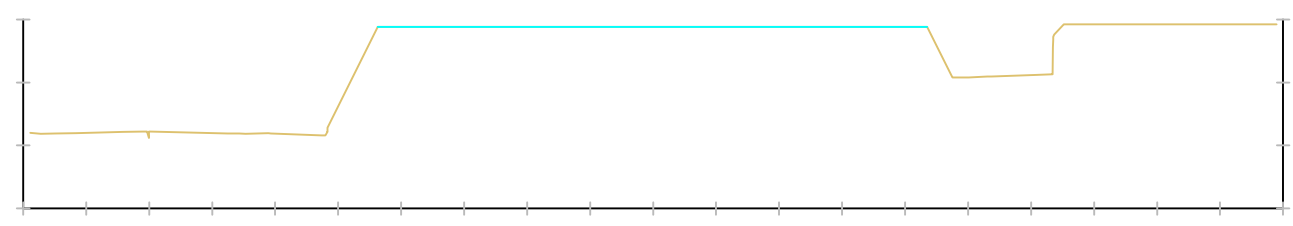
PROXECTO: PROXECTO DE URBANIZACIÓN DA FASE C DO PARQUE DE ACTIVIDADES ECONÓMICAS DE ARTEIXO, A CORUÑA		CONSULTOR:	
TÍTULO DO PLANO: ACONDICIONAMENTO DE PARCELAS PERFILES TRANSVERSALES. PLATAFORMA A8		DATA: SETEMBRO 2022	ESCALA: INDICADAS ORIGINAL A-3
		Nº PLANO: 4.4.1.8	FOLLA 4 DE 6



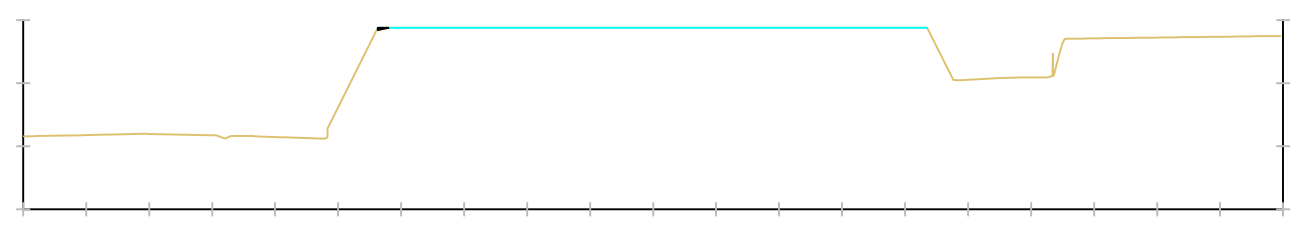
Pk=0+076



Pk=0+078

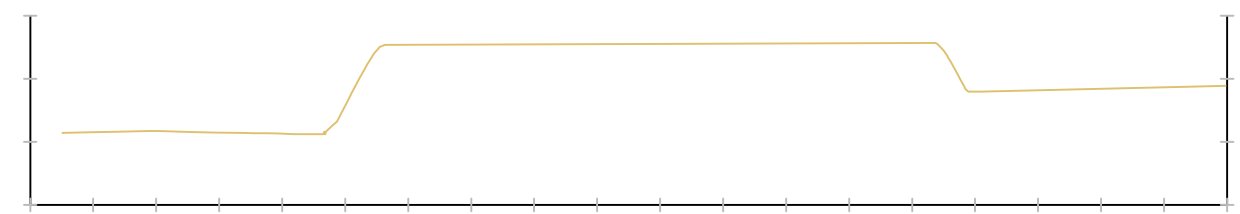


Pk=0+080

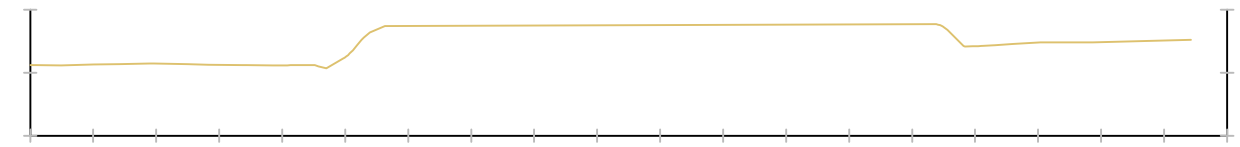


Pk=0+082

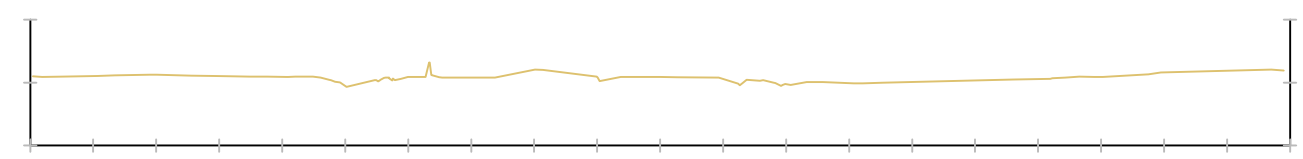
S. TERRAPLÉN = 0.07 m2.



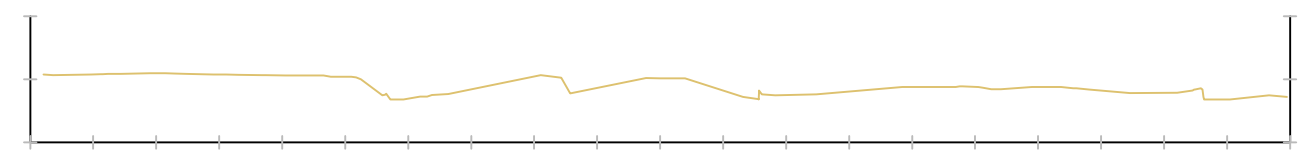
Pk=0+084



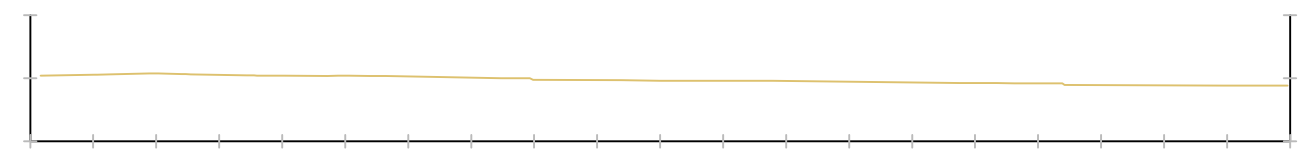
Pk=0+086



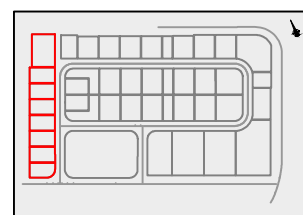
Pk=0+088



Pk=0+090

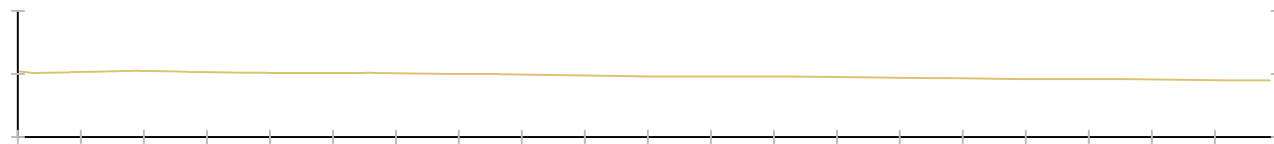


Pk=0+092

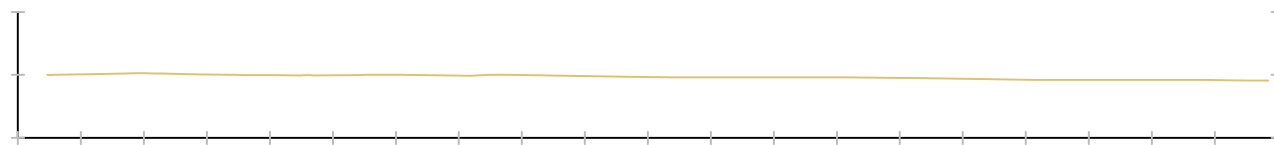


H 1/600
V 1/600

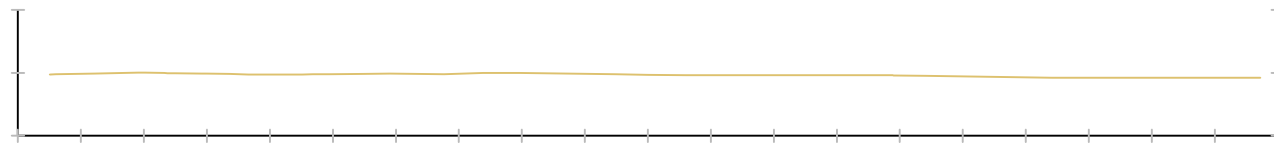
PROXECTO: PROXECTO DE URBANIZACIÓN DA FASE C DO PARQUE DE ACTIVIDADES ECONÓMICAS DE ARTEIXO, A CORUÑA		
TÍTULO DO PLANO: ACONDICIONAMENTO DE PARCELAS PERFILES TRANSVERSALES. PLATAFORMA A8		CONSULTOR:
DATA: SETEMBRO 2022 Nº PLANO: 4.4.1.8		ESCALA: INDICADAS ORIGINAL A-3 FOLLA 5 DE 6



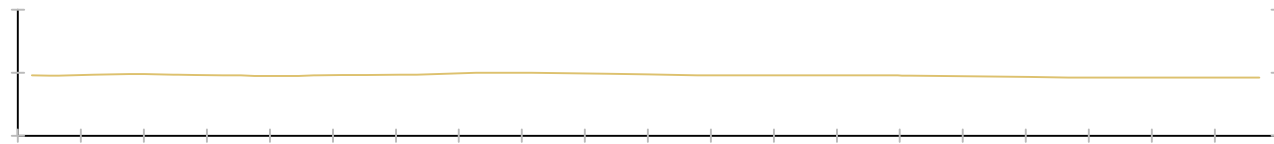
Pk=0+094



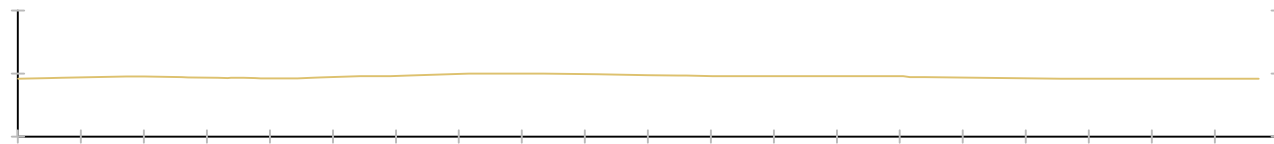
Pk=0+096



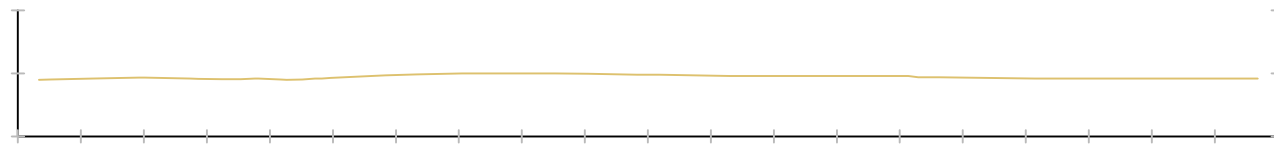
Pk=0+098



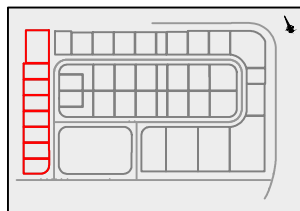
Pk=0+100






Pk=0+102




Pk=0+104




H 1/600
V 1/600

 XUNTA DE GALICIA		 XESTIÓN DO SOLO DE GALICIA	
PROXECTO: PROXECTO DE URBANIZACIÓN DA FASE C DO PARQUE DE ACTIVIDADES ECONÓMICAS DE ARTEIXO, A CORUÑA		CONSULTOR: 	
TÍTULO DO PLANO: ACONDICIONAMENTO DE PARCELAS PERFILES TRANSVERSALES. PLATAFORMA A8		DATA: SETEMBRO 2022	ESCALA: INDICADAS ORIXINAL A-3
		Nº PLANO: 4.4.1.8	FOLLA 6 DE 6




Pk=0+000




Pk=0+002



Pk=0+004




Pk=0+006



Pk=0+008



Pk=0+010



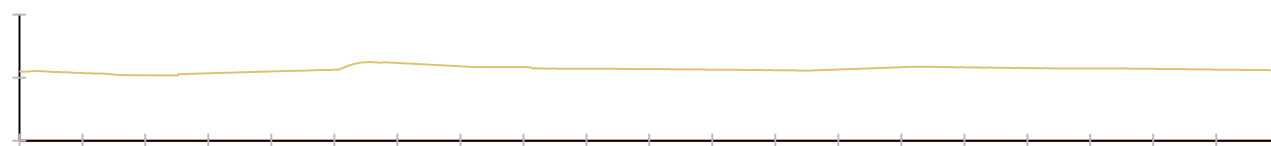
Pk=0+012



Pk=0+014



Pk=0+016



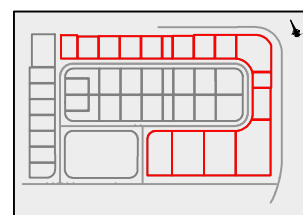
Pk=0+018



Pk=0+020

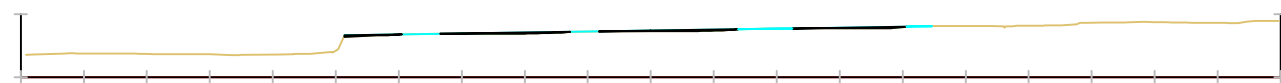


Pk=0+022

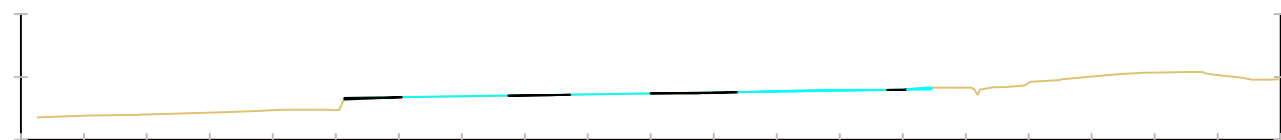


H 1/600
 V 1/600

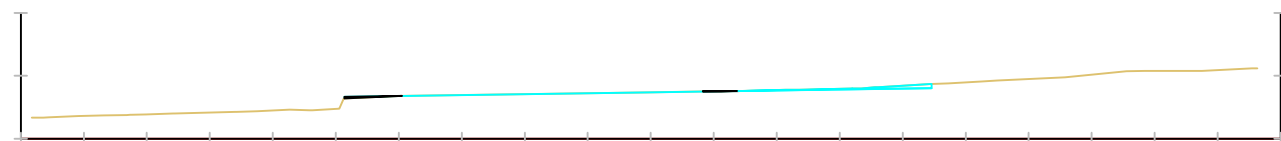
PROXECTO: PROXECTO DE URBANIZACIÓN DA FASE C DO PARQUE DE ACTIVIDADES ECONÓMICAS DE ARTEIXO, A CORUÑA		CONSULTOR:	
TÍTULO DO PLANO: ACONDICIONAMENTO DE PARCELAS PERFILES TRANSVERSALES. PLATAFORMA B1		DATA: SETEMBRO 2022	ESCALA: INDICADAS ORIGINAL A-3
Nº PLANO: 4.4.2.1		FOLLA 1 DE 7	



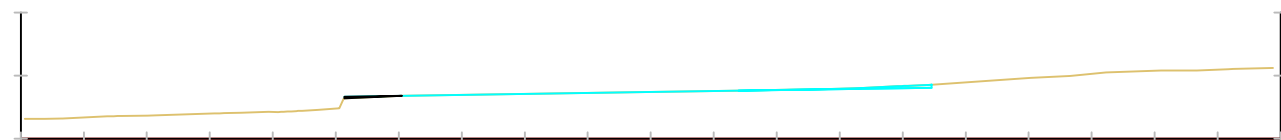
Pk=0+024
S. TERRAPLÉN = 2.04 m2.
S. DESMONTE = 0.12 m2.



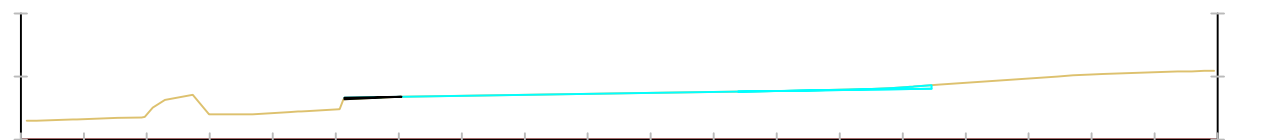
Pk=0+026
S. TERRAPLÉN = 0.63 m2.
S. DESMONTE = 0.57 m2.



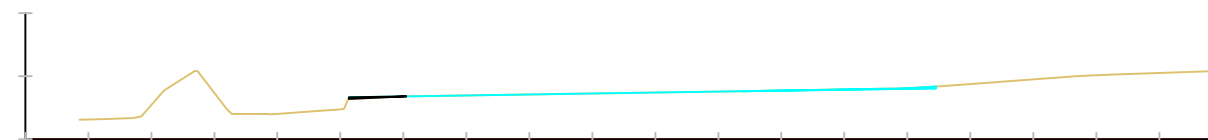
Pk=0+028
S. TERRAPLÉN = 0.32 m2.
S. DESMONTE = 1.43 m2.



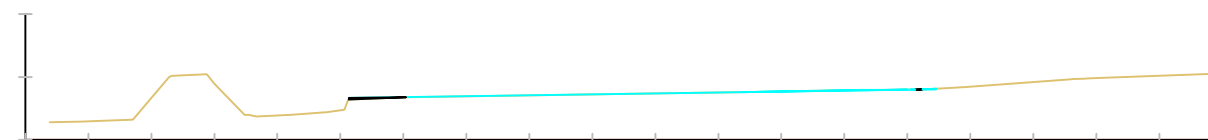
Pk=0+030
S. TERRAPLÉN = 0.29 m2.
S. DESMONTE = 1.20 m2.



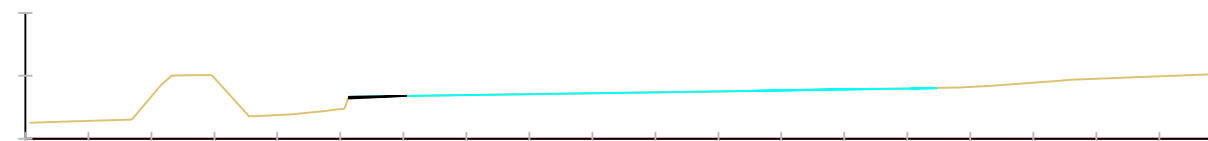
Pk=0+032
S. TERRAPLÉN = 0.29 m2.
S. DESMONTE = 0.89 m2.



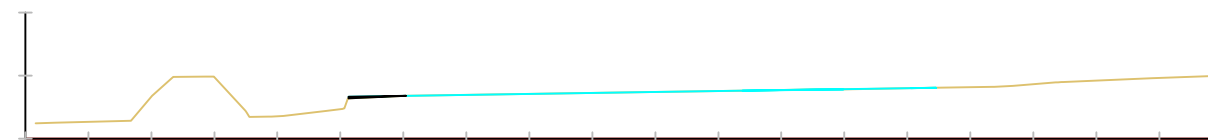
Pk=0+034
S. TERRAPLÉN = 0.29 m2.
S. DESMONTE = 0.42 m2.



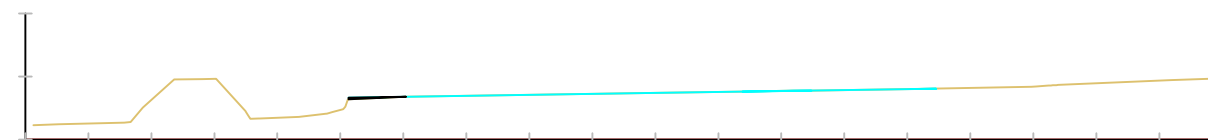
Pk=0+036
S. TERRAPLÉN = 0.30 m2.
S. DESMONTE = 0.16 m2.



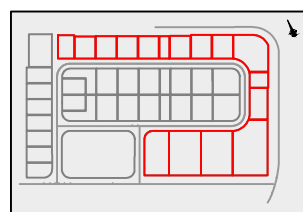
Pk=0+038
S. TERRAPLÉN = 0.29 m2.
S. DESMONTE = 0.10 m2.



Pk=0+040
S. TERRAPLÉN = 0.30 m2.
S. DESMONTE = 0.06 m2.

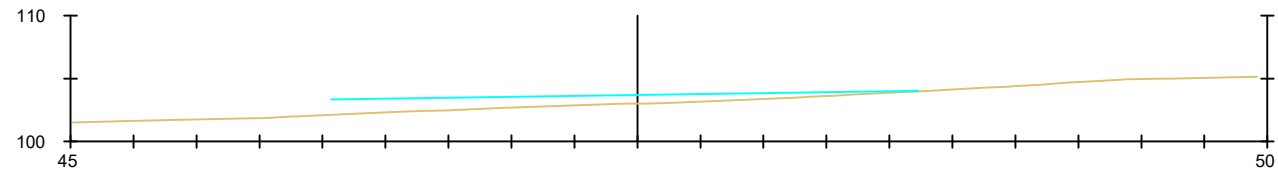


Pk=0+042
S. TERRAPLÉN = 0.30 m2.
S. DESMONTE = 0.03 m2.



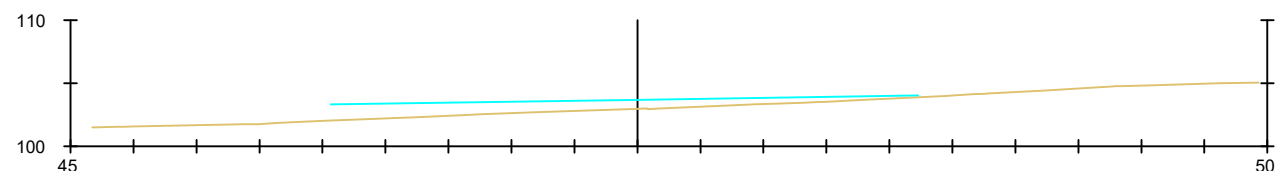
H 1/600
V 1/600

PROXECTO: PROXECTO DE URBANIZACIÓN DA FASE C DO PARQUE DE ACTIVIDADES ECONÓMICAS DE ARTEIXO, A CORUÑA		CONSULTOR: 	
TÍTULO DO PLANO: ACONDICIONAMENTO DE PARCELAS PERFILES TRANSVERSALES. PLATAFORMA B1		DATA: SETEMBRO 2022	ESCALA: INDICADAS ORIGINAL A3
		Nº PLANO: 4.4.2.1	FOLLA 2 DE 7



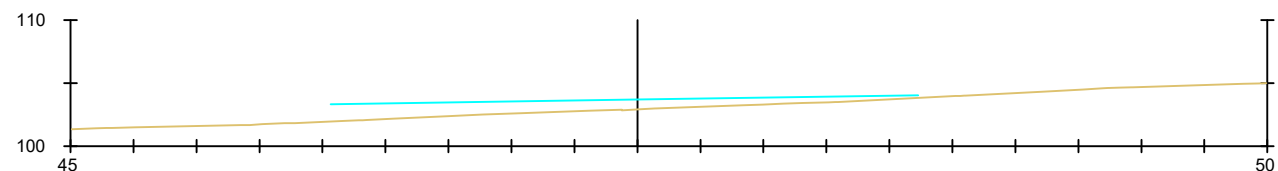
Pk=0+036

S. TERRAPLÉN = 31.56 m².



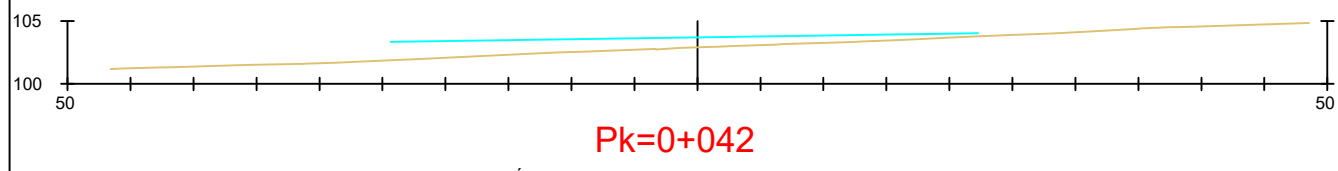
Pk=0+038

S. TERRAPLÉN = 34.18 m².



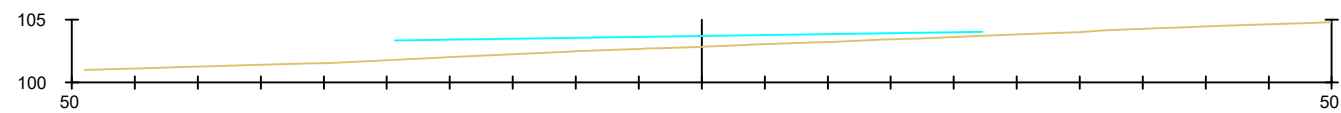
Pk=0+040

S. TERRAPLÉN = 36.73 m².



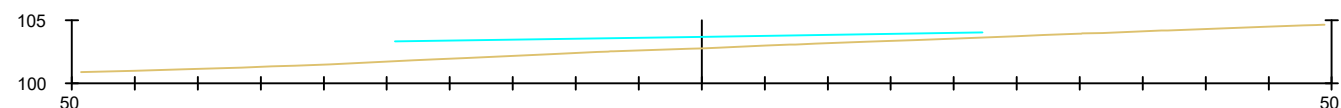
Pk=0+042

S. TERRAPLÉN = 38.91 m².



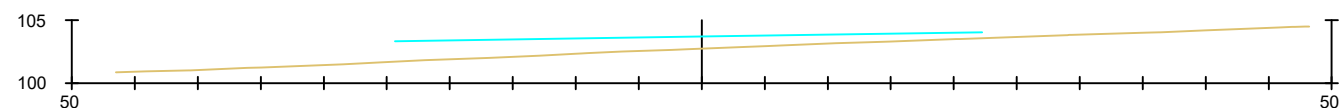
Pk=0+044

S. TERRAPLÉN = 41.34 m².



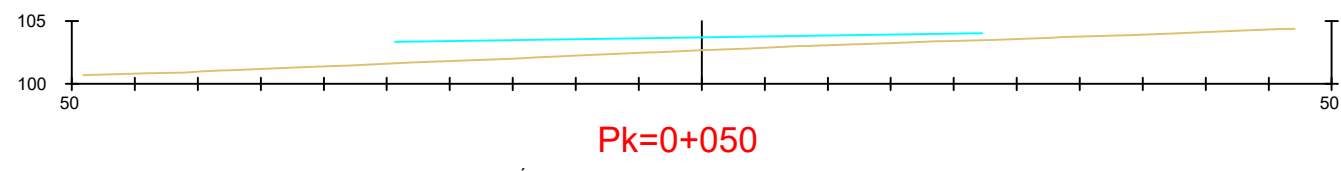
Pk=0+046

S. TERRAPLÉN = 44.07 m².



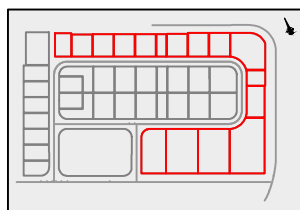
Pk=0+048

S. TERRAPLÉN = 47.00 m².



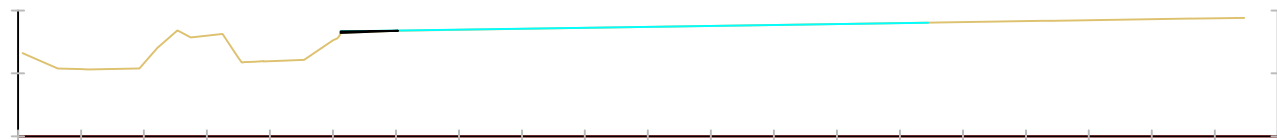
Pk=0+050

S. TERRAPLÉN = 50.12 m².

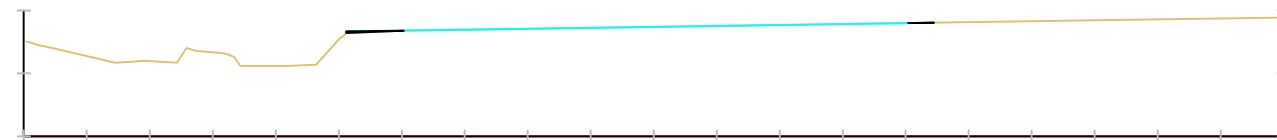


H 1/600
V 1/600

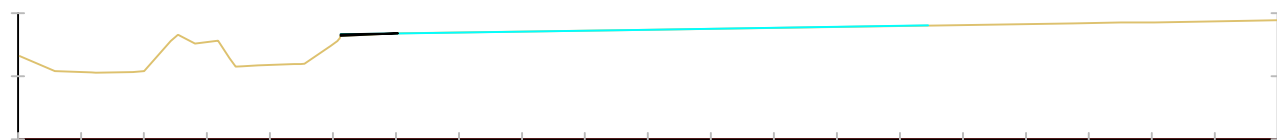
PROXECTO: PROXECTO DE URBANIZACIÓN DA FASE C DO PARQUE DE ACTIVIDADES ECONÓMICAS DE ARTEIXO, A CORUÑA		CONSULTOR:	
TÍTULO DO PLANO: ACONDICIONAMENTO DE PARCELAS PERFILES TRANSVERSALES. PLATAFORMA B1		DATA: SETEMBRO 2022	ESCALA: INDICADAS ORIGINAL A-3
		Nº PLANO: 4.4.2.1	FOLLA 3 DE 7



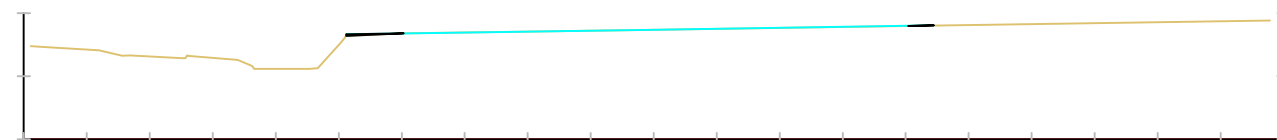
Pk=0+064
S. TERRAPLÉN = 0.30 m2.



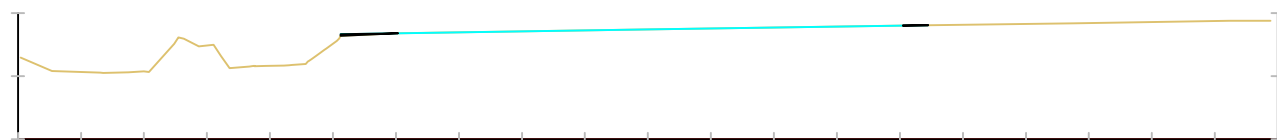
Pk=0+074
S. TERRAPLÉN = 0.30 m2.



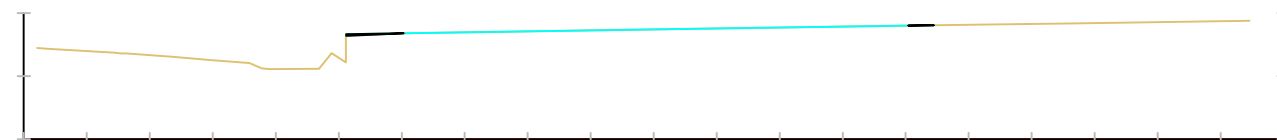
Pk=0+066
S. TERRAPLÉN = 0.30 m2.



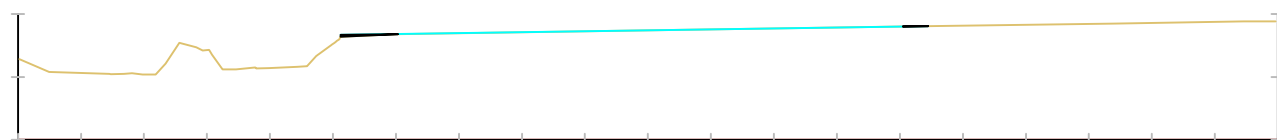
Pk=0+076
S. TERRAPLÉN = 0.30 m2.



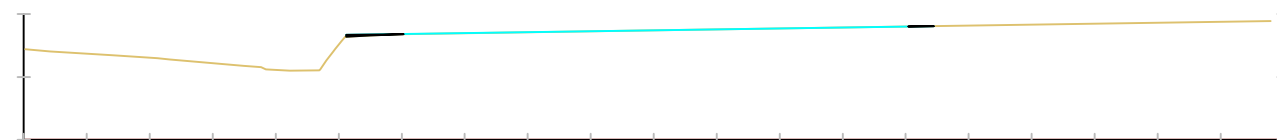
Pk=0+068
S. TERRAPLÉN = 0.30 m2.



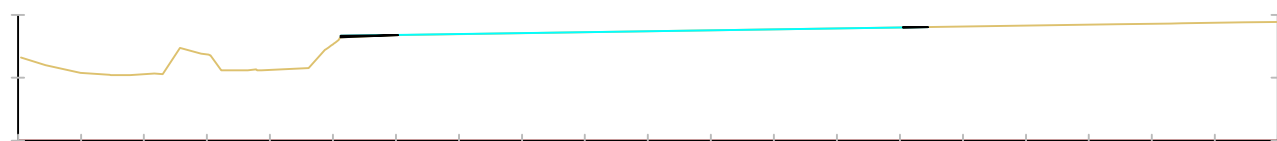
Pk=0+078
S. TERRAPLÉN = 0.30 m2.



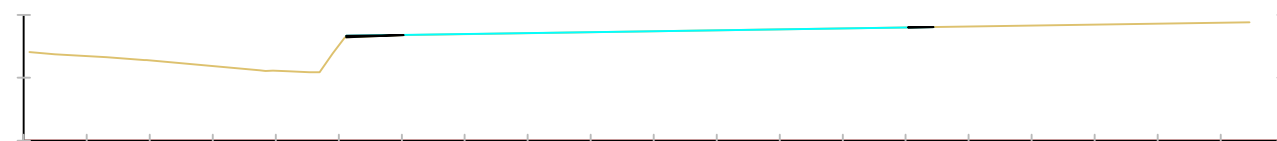
Pk=0+070
S. TERRAPLÉN = 0.30 m2.



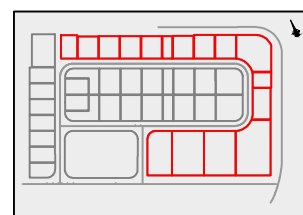
Pk=0+080
S. TERRAPLÉN = 0.29 m2.



Pk=0+072
S. TERRAPLÉN = 0.30 m2.

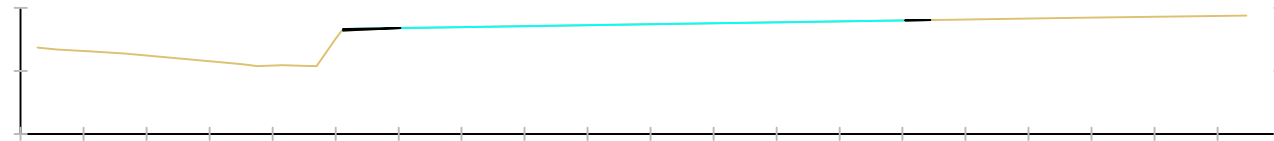


Pk=0+082
S. TERRAPLÉN = 0.29 m2.

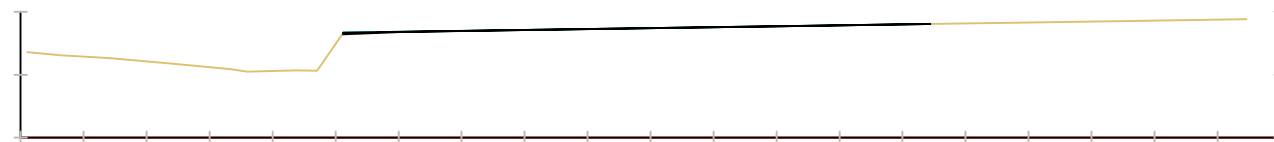


H 1/600
V 1/600

PROXECTO: PROXECTO DE URBANIZACIÓN DA FASE C DO PARQUE DE ACTIVIDADES ECONÓMICAS DE ARTEIXO, A CORUÑA		CONSULTOR:	
TÍTULO DO PLANO: ACONDICIONAMENTO DE PARCELAS PERFILES TRANSVERSALES. PLATAFORMA B1		DATA: SETEMBRO 2022 Nº PLANO: 4.4.2.1	ESCALA: INDICADAS ORIXINAL A-3 FOLLA 4 DE 7




Pk=0+084
S. TERRAPLÉN = 0.30 m2.




Pk=0+086
S. TERRAPLÉN = 0.32 m2.



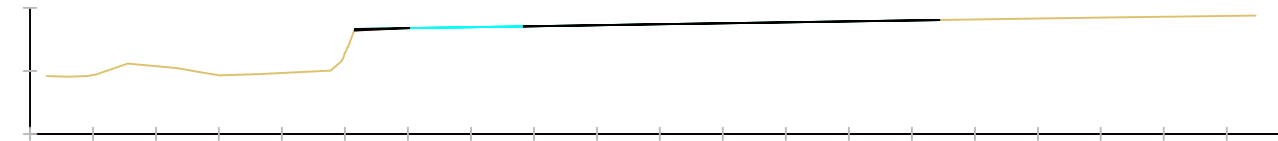
Pk=0+088
S. TERRAPLÉN = 0.33 m2.



Pk=0+090
S. TERRAPLÉN = 0.33 m2.



Pk=0+092
S. TERRAPLÉN = 0.33 m2.



Pk=0+094
S. TERRAPLÉN = 0.32 m2.
S. DESMONTE = 0.00 m2.



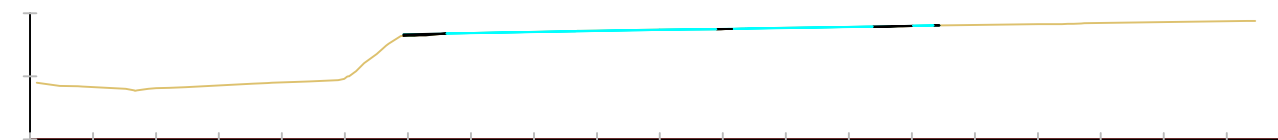
Pk=0+096
S. TERRAPLÉN = 0.29 m2.
S. DESMONTE = 0.10 m2.



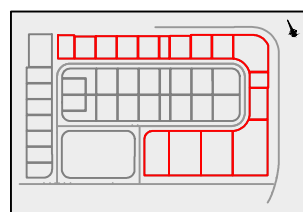
Pk=0+098
S. TERRAPLÉN = 0.28 m2.
S. DESMONTE = 0.27 m2.



Pk=0+100
S. TERRAPLÉN = 0.32 m2.
S. DESMONTE = 0.48 m2.

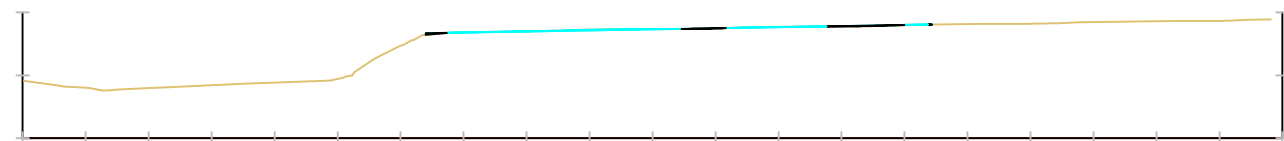


Pk=0+102
S. TERRAPLÉN = 0.34 m2.
S. DESMONTE = 0.67 m2.




H 1/600
V 1/600

PROXECTO: PROXECTO DE URBANIZACIÓN DA FASE C DO PARQUE DE ACTIVIDADES ECONÓMICAS DE ARTEIXO, A CORUÑA	CONSULTOR:
TÍTULO DO PLANO: ACONDICIONAMENTO DE PARCELAS PERFILES TRANSVERSALES. PLATAFORMA B1	DATA: SETEMBRO 2022 Nº PLANO: 4.4.2.1
ESCALA: INDICADAS ORIGINAL A3 FOLLA 5 DE 7	



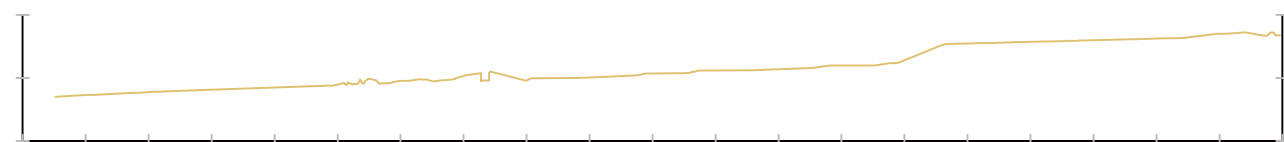
Pk=0+104

S. TERRAPLÉN = 0.32 m2.
S. DESMONTE = 0.86 m2.

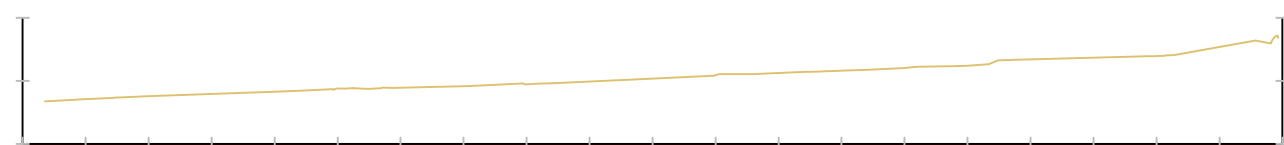


Pk=0+106

S. TERRAPLÉN = 0.85 m2.
S. DESMONTE = 0.47 m2.



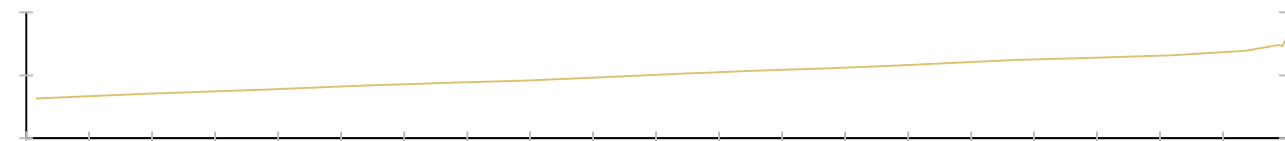
Pk=0+108



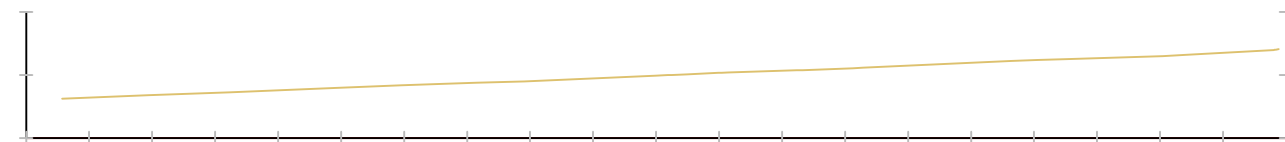
Pk=0+110



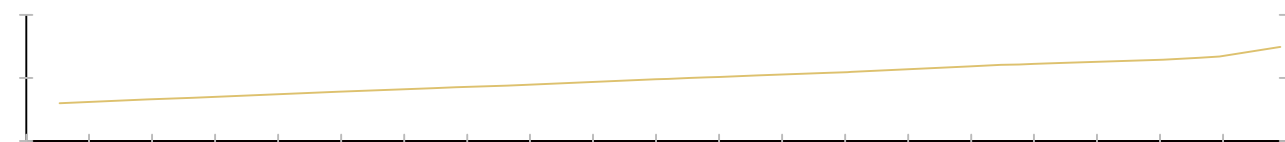
Pk=0+112



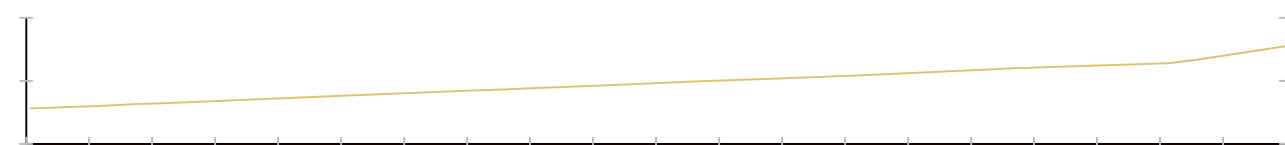
Pk=0+114



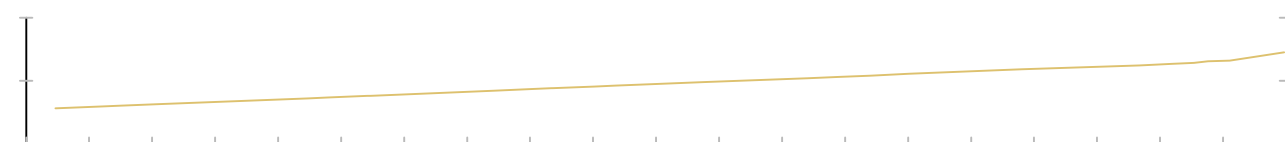
Pk=0+116



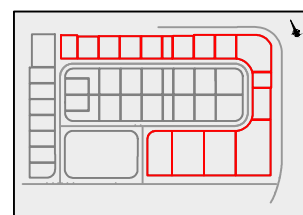
Pk=0+118



Pk=0+120

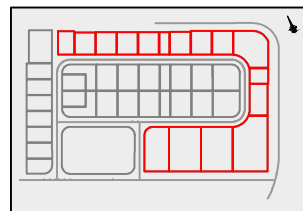
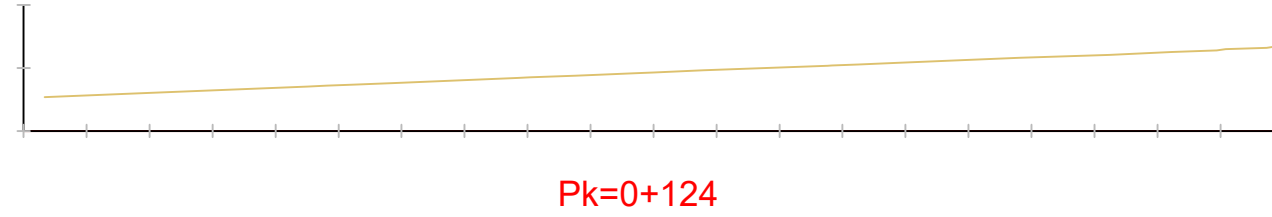


Pk=0+122






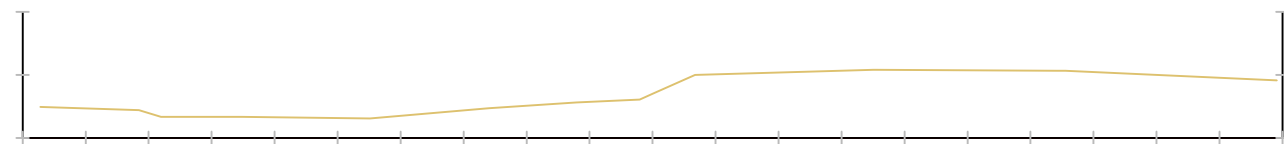
H 1/600
V 1/600

PROXECTO: PROXECTO DE URBANIZACIÓN DA FASE C DO PARQUE DE ACTIVIDADES ECONÓMICAS DE ARTEIXO, A CORUÑA		CONSULTOR:	
TÍTULO DO PLANO: ACONDICIONAMENTO DE PARCELAS PERFILES TRANSVERSALES. PLATAFORMA B1		DATA: SETEMBRO 2022	ESCALA: INDICADAS ORIGINAL A-3
		Nº PLANO: 4.4.2.1	FOLLA _6_ DE _7_

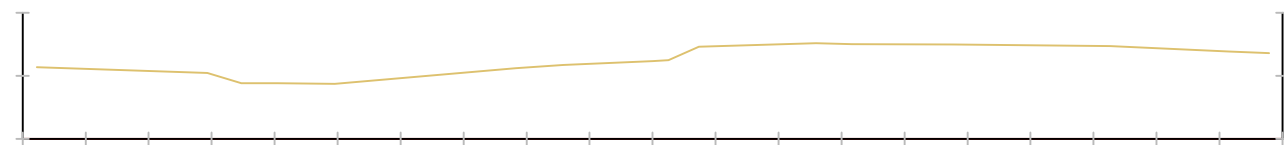


H 1/600
V 1/600

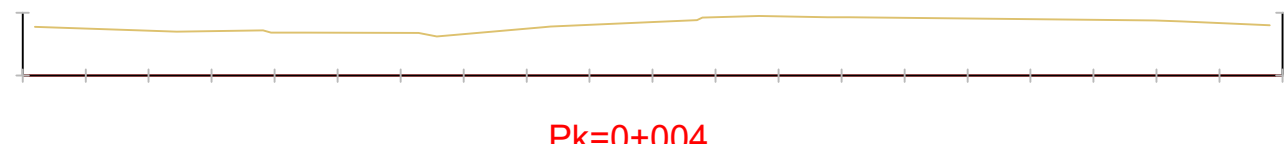
 	
PROXECTO: PROXECTO DE URBANIZACIÓN DA FASE C DO PARQUE DE ACTIVIDADES ECONÓMICAS DE ARTEIXO, A CORUÑA	CONSULTOR: 
TÍTULO DO PLANO: ACONDICIONAMIENTO DE PARCELAS PERFILES TRANSVERSALES. PLATAFORMA B1	DATA: SETEMBRO 2022 Nº PLANO: 4.4.2.1
ESCALA: INDICADAS ORIXINAL A-3 FOLLA 7 DE 7	



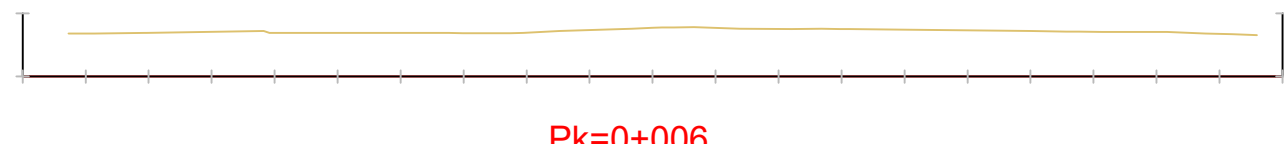
Pk=0+000



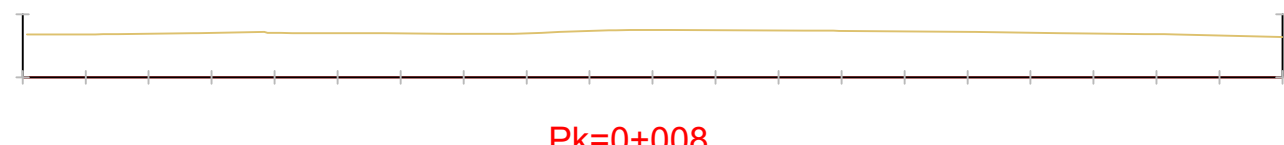
Pk=0+002



Pk=0+004



Pk=0+006



Pk=0+008



Pk=0+010



Pk=0+012



Pk=0+014



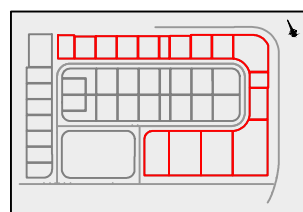
Pk=0+016



Pk=0+018



Pk=0+020

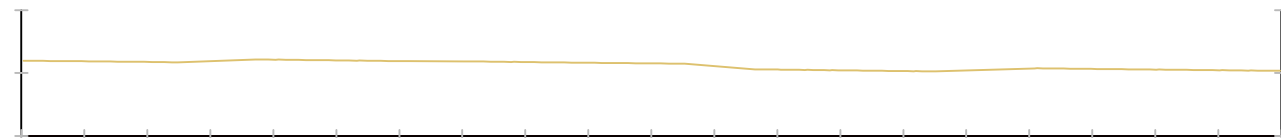


H 1/600
V 1/600

PROXECTO: PROXECTO DE URBANIZACIÓN DA FASE C DO PARQUE DE ACTIVIDADES ECONÓMICAS DE ARTEIXO, A CORUÑA		CONSULTOR: 	
TÍTULO DO PLANO: ACONDICIONAMENTO DE PARCELAS PERFILES TRANSVERSALES. PLATAFORMA B2		DATA: SETEMBRO 2022	ESCALA: INDICADAS ORIXINAL A-3
		Nº PLANO: 4.4.2.2	FOLLA 1 DE 7



Pk=0+022




Pk=0+024



Pk=0+026

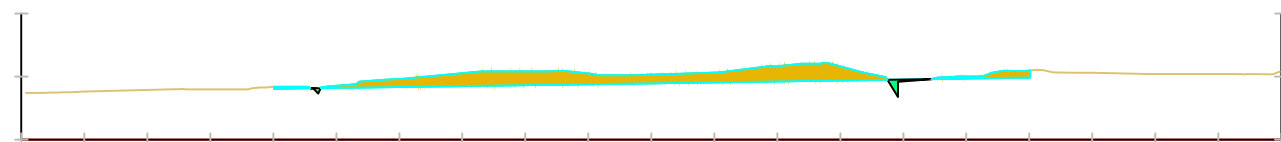


Pk=0+028



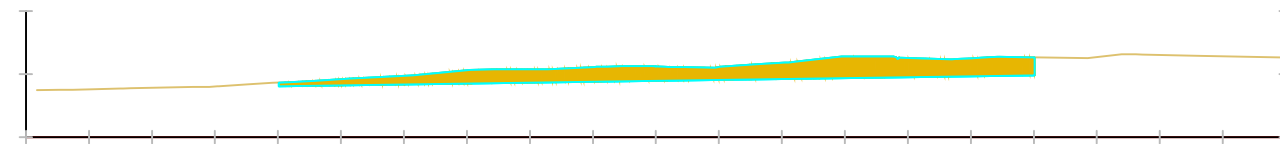
Pk=0+030

S. TERRAPLÉN = 1.08 m2.
S. DESMONTE = 2.36 m2.



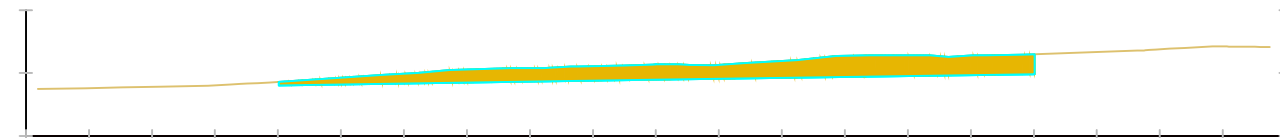
Pk=0+032

S. TERRAPLÉN = 0.96 m2.
S. DESMONTE = 40.30 m2.



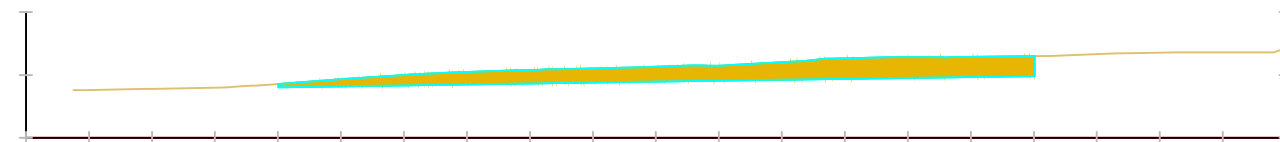
Pk=0+034

S. DESMONTE = 67.61 m2.



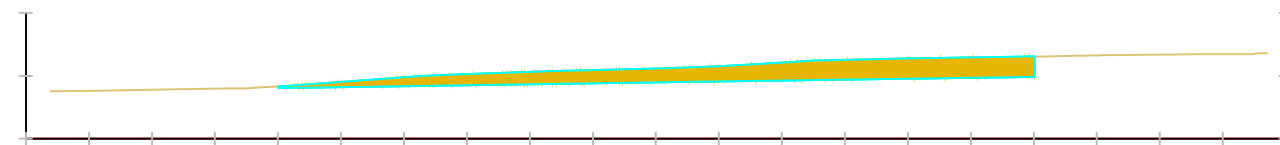
Pk=0+036

S. DESMONTE = 70.11 m2.



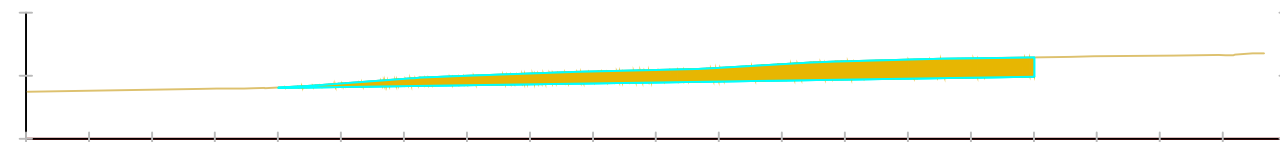
Pk=0+038

S. DESMONTE = 70.58 m2.



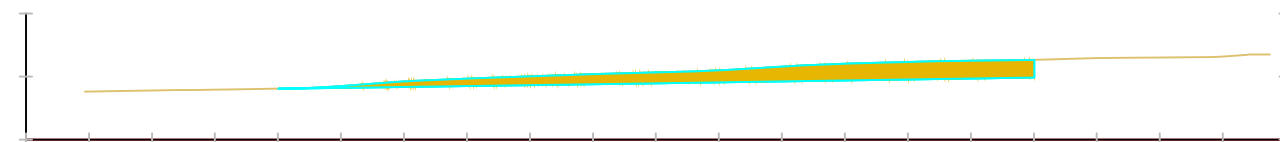
Pk=0+040

S. DESMONTE = 67.57 m2.



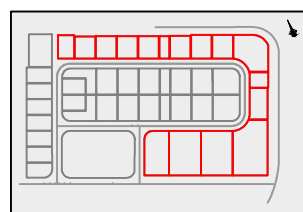
Pk=0+042

S. DESMONTE = 59.87 m2.



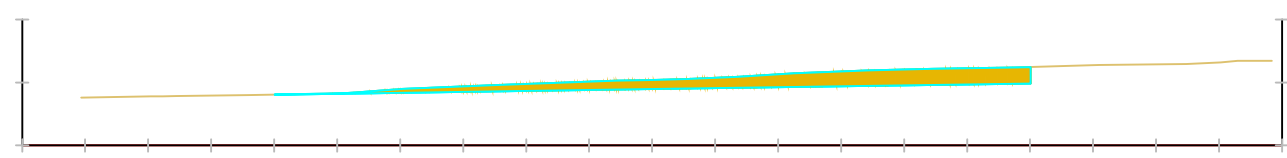
Pk=0+044

S. DESMONTE = 52.00 m2.

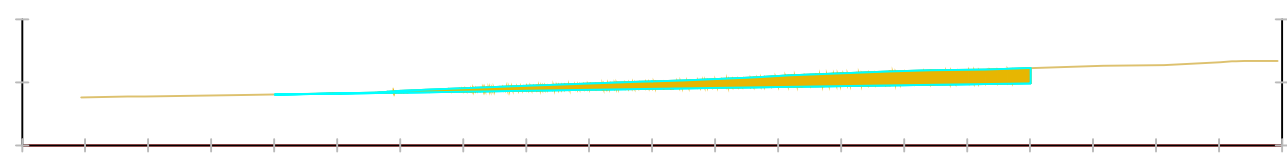


H 1/600
V 1/600

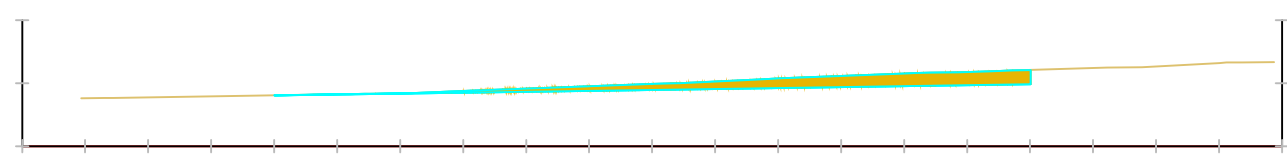
PROXECTO: PROXECTO DE URBANIZACIÓN DA FASE C DO PARQUE DE ACTIVIDADES ECONÓMICAS DE ARTEIXO, A CORUÑA		CONSULTOR:	
TÍTULO DO PLANO: ACONDICIONAMENTO DE PARCELAS PERFILES TRANSVERSALES. PLATAFORMA B2		DATA: SETEMBRO 2022	ESCALA: INDICADAS ORIGINAL A-3
		Nº PLANO: 4.4.2.2	FOLLA 2 DE 7



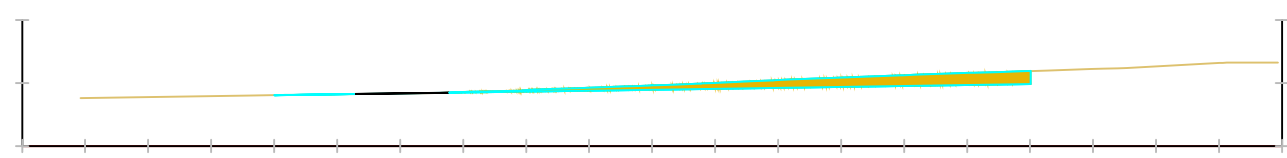
Pk=0+046
S. DESMONTE = 44.43 m2.



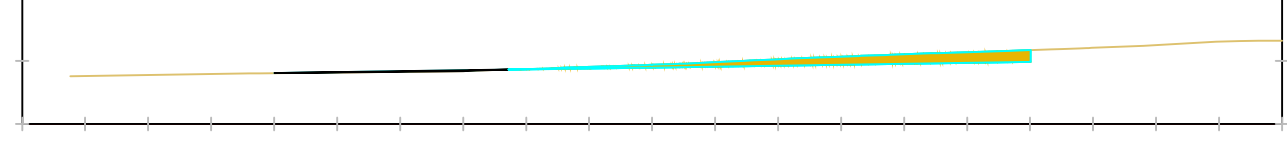
Pk=0+048
S. DESMONTE = 37.23 m2.



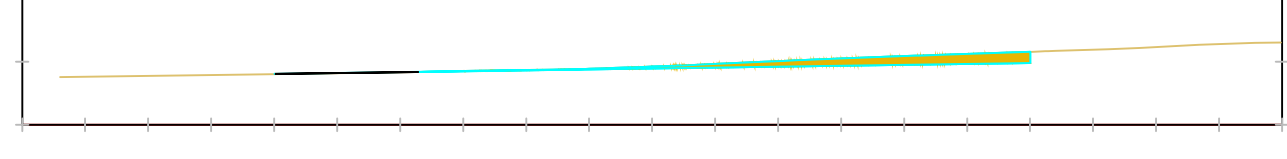
Pk=0+050
S. DESMONTE = 30.33 m2.



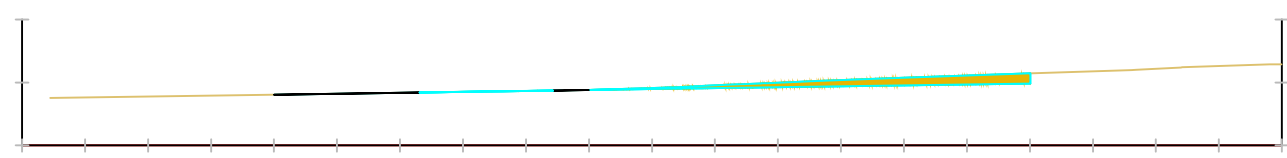
Pk=0+052
S. TERRAPLÉN = 0.08 m2.
S. DESMONTE = 24.32 m2.



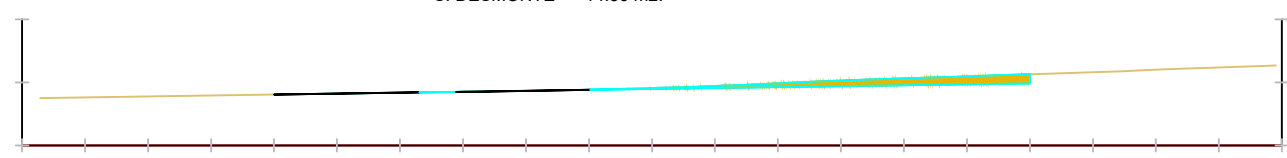
Pk=0+054
S. TERRAPLÉN = 0.52 m2.
S. DESMONTE = 19.73 m2.



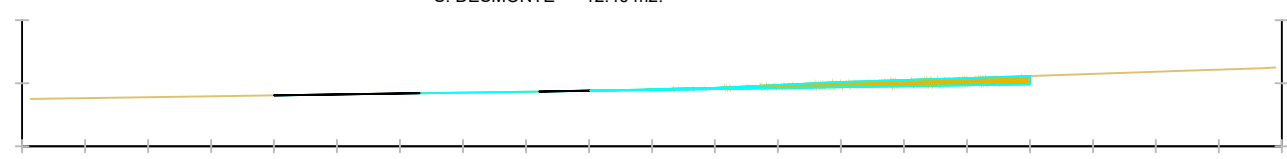
Pk=0+056
S. TERRAPLÉN = 0.00 m2.
S. DESMONTE = 16.98 m2.



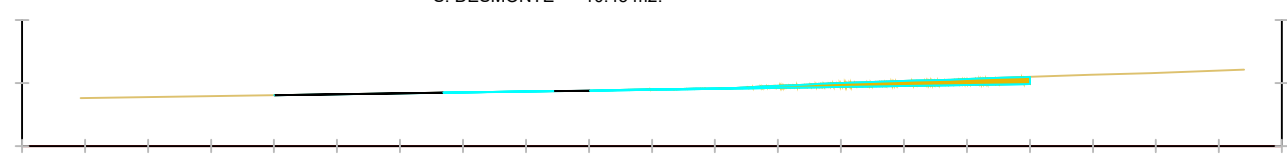
Pk=0+058
S. TERRAPLÉN = 0.00 m2.
S. DESMONTE = 14.56 m2.



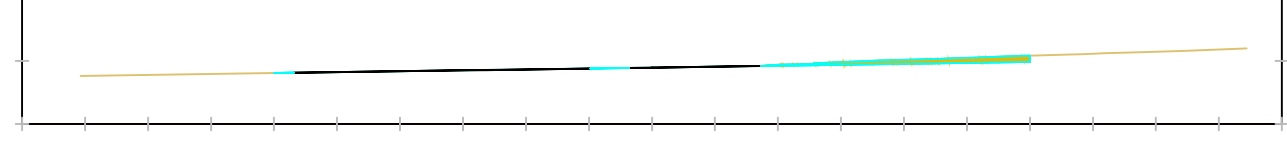
Pk=0+060
S. TERRAPLÉN = 0.03 m2.
S. DESMONTE = 12.46 m2.



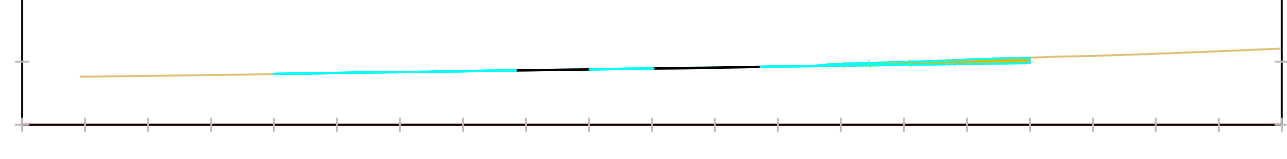
Pk=0+062
S. TERRAPLÉN = 0.01 m2.
S. DESMONTE = 10.45 m2.



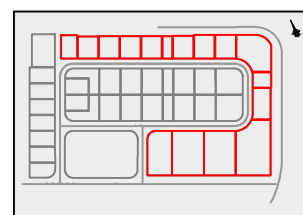
Pk=0+064
S. TERRAPLÉN = 0.01 m2.
S. DESMONTE = 8.38 m2.



Pk=0+066
S. TERRAPLÉN = 0.15 m2.
S. DESMONTE = 5.98 m2.




Pk=0+068
S. TERRAPLÉN = 0.14 m2.
S. DESMONTE = 4.37 m2.



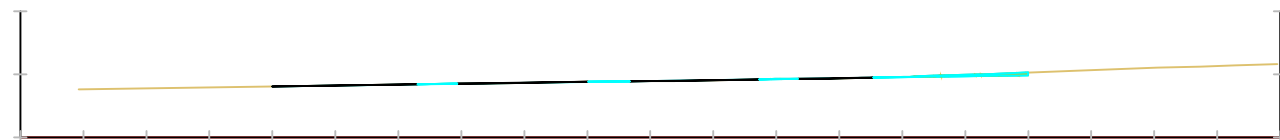
H 1/600
V 1/600

PROXECTO: PROXECTO DE URBANIZACIÓN DA FASE C DO PARQUE DE ACTIVIDADES ECONÓMICAS DE ARTEIXO, A CORUÑA		CONSULTOR:	
TÍTULO DO PLANO: ACONDICIONAMENTO DE PARCELAS PERFILES TRANSVERSALES. PLATAFORMA B2		DATA: SETEMBRO 2022 Nº PLANO: 4.4.2.2	ESCALA: INDICADAS ORIGINAL A-3 FOLLA 3 DE 7

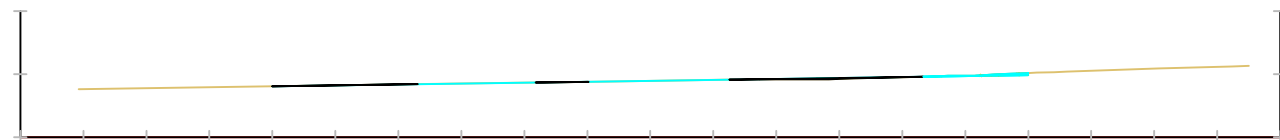




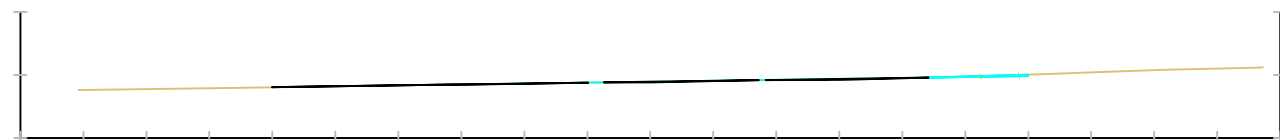
Pk=0+070
 S. TERRAPLÉN = 0.00 m2.
 S. DESMONTE = 3.08 m2.



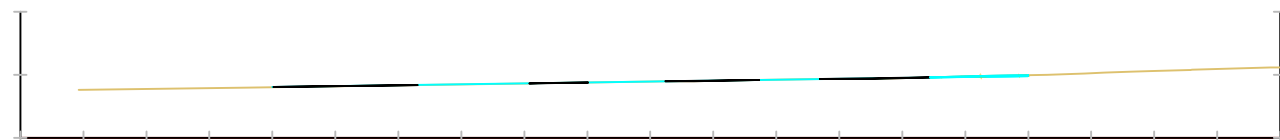
Pk=0+072
 S. TERRAPLÉN = 0.39 m2.
 S. DESMONTE = 1.34 m2.



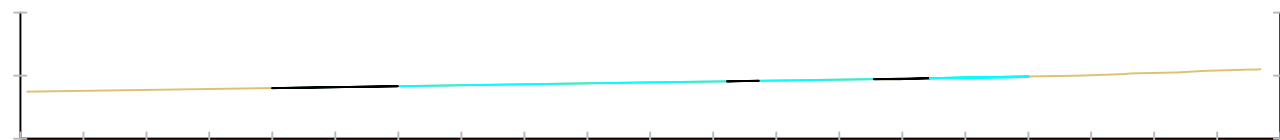
Pk=0+074
 S. TERRAPLÉN = 0.50 m2.
 S. DESMONTE = 0.61 m2.



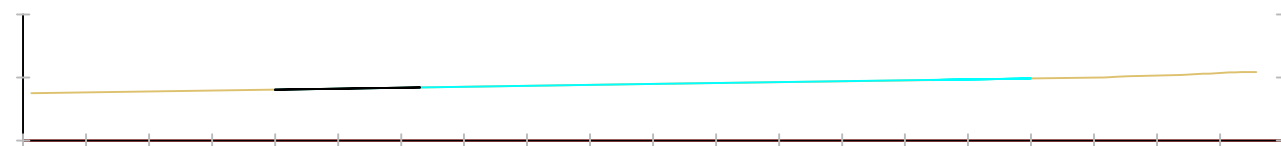
Pk=0+076
 S. TERRAPLÉN = 0.92 m2.
 S. DESMONTE = 0.45 m2.



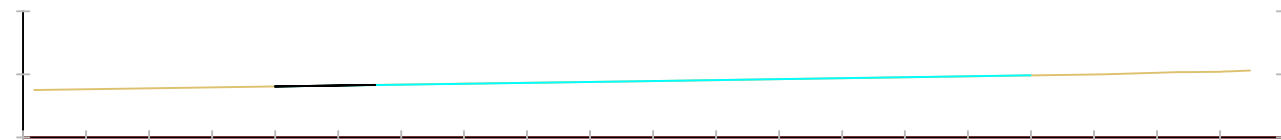
Pk=0+078
 S. TERRAPLÉN = 0.36 m2.
 S. DESMONTE = 0.35 m2.



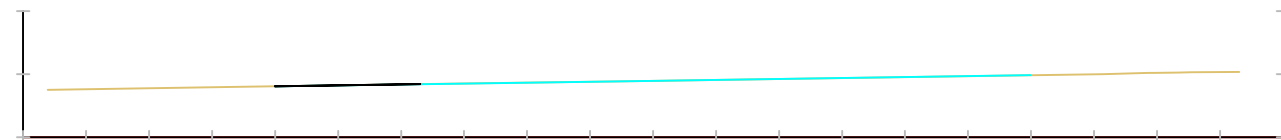
Pk=0+080
 S. TERRAPLÉN = 0.07 m2.
 S. DESMONTE = 0.18 m2.



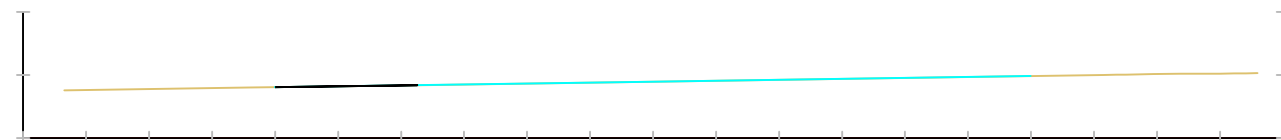
Pk=0+082
 S. TERRAPLÉN = 0.00 m2.
 S. DESMONTE = 0.06 m2.



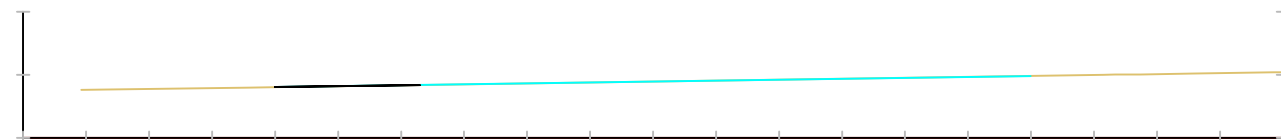
Pk=0+084
 S. TERRAPLÉN = 0.00 m2.



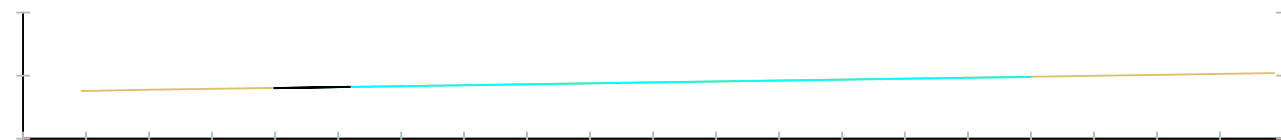
Pk=0+086
 S. TERRAPLÉN = 0.00 m2.



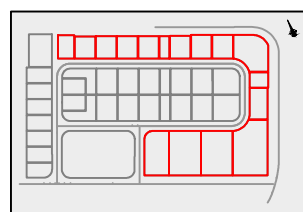
Pk=0+088
 S. TERRAPLÉN = 0.00 m2.



Pk=0+090
 S. TERRAPLÉN = 0.00 m2.

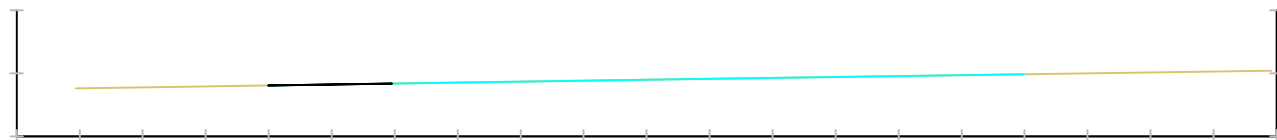


Pk=0+092
 S. TERRAPLÉN = 0.00 m2.

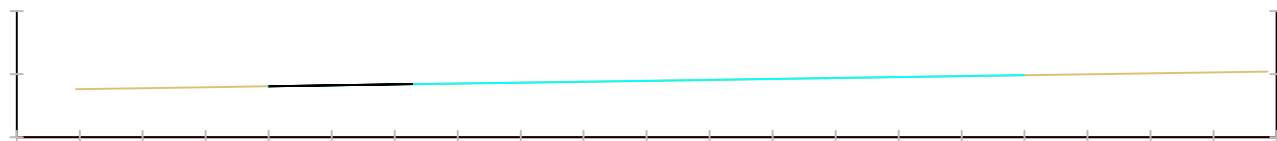


H 1/600
 V 1/600

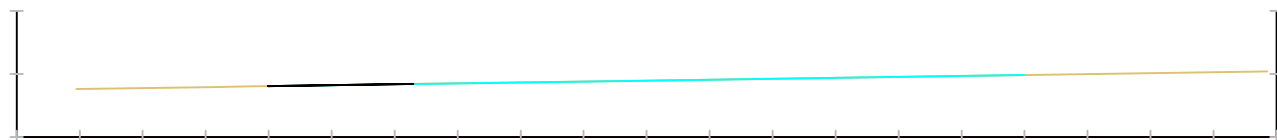
PROXECTO: PROXECTO DE URBANIZACIÓN DA FASE C DO PARQUE DE ACTIVIDADES ECONÓMICAS DE ARTEIXO, A CORUÑA		CONSULTOR:	
TÍTULO DO PLANO: ACONDICIONAMIENTO DE PARCELAS PERFILES TRANSVERSALES. PLATAFORMA B2		DATA: SETEMBRO 2022	ESCALA: INDICADAS ORIGINAL A-3
		Nº PLANO: 4.4.2.2	FOLLA 4 DE 7



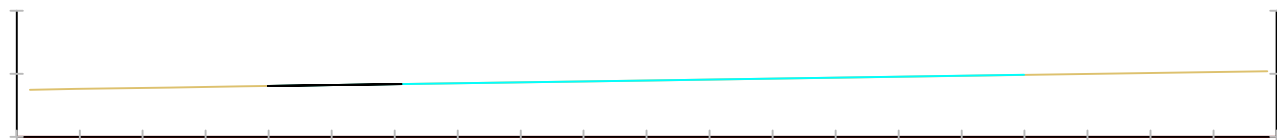
Pk=0+094
S. TERRAPLÉN = 0.01 m².



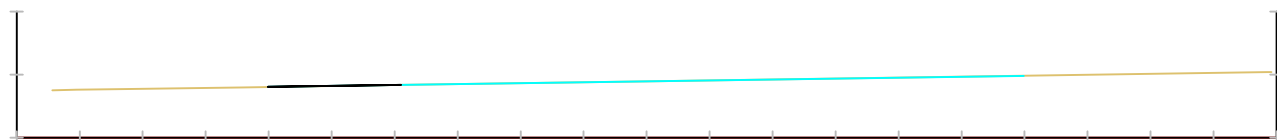
Pk=0+096
S. TERRAPLÉN = 0.00 m².



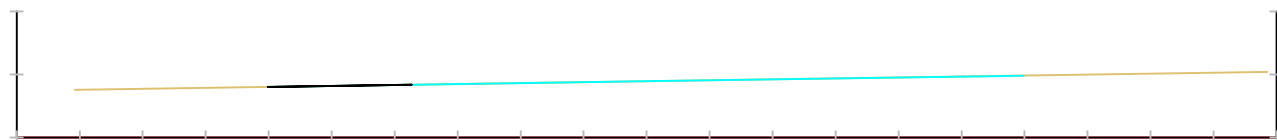
Pk=0+098
S. TERRAPLÉN = 0.00 m².



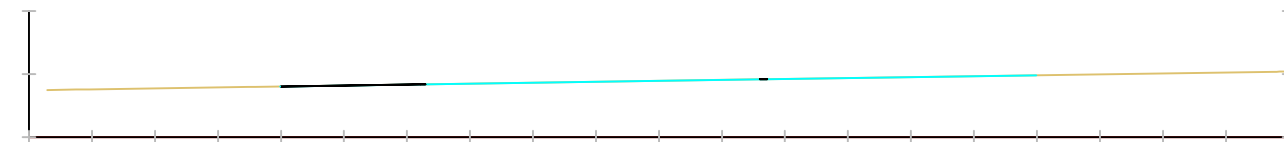
Pk=0+100
S. TERRAPLÉN = 0.00 m².



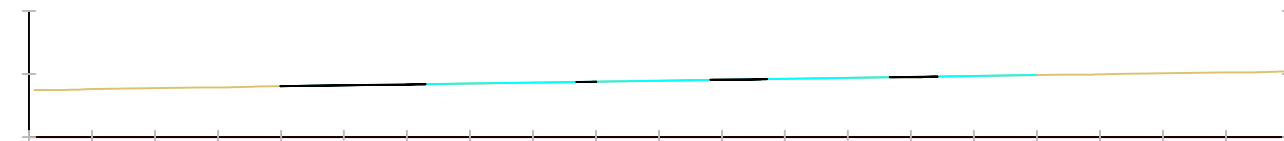
Pk=0+102
S. TERRAPLÉN = 0.00 m².



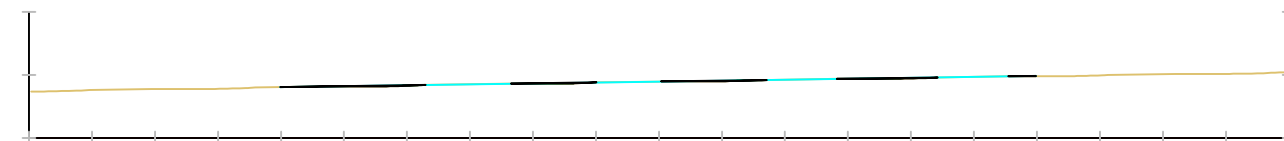
Pk=0+104
S. TERRAPLÉN = 0.00 m².




Pk=0+106
S. TERRAPLÉN = 0.01 m².



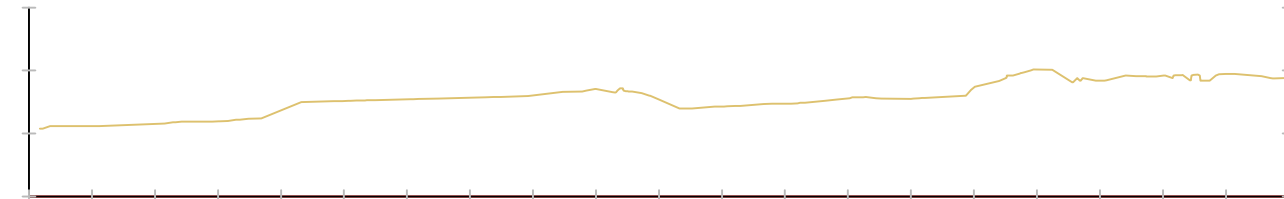
Pk=0+108
S. TERRAPLÉN = 0.23 m².



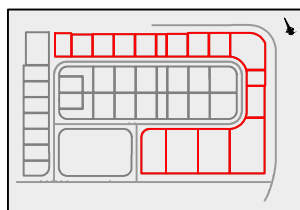
Pk=0+110
S. TERRAPLÉN = 1.21 m².



Pk=0+112
S. TERRAPLÉN = 3.84 m².



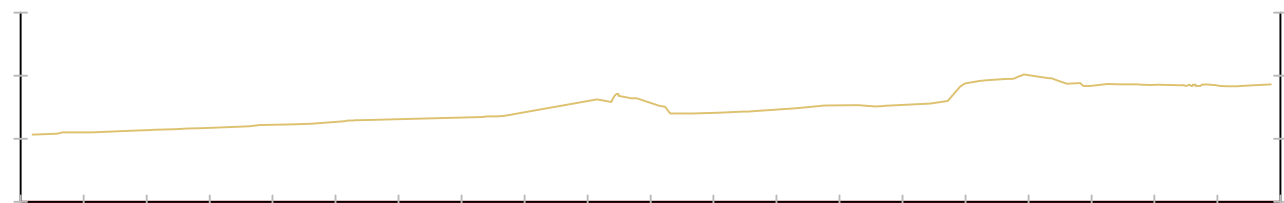
Pk=0+114



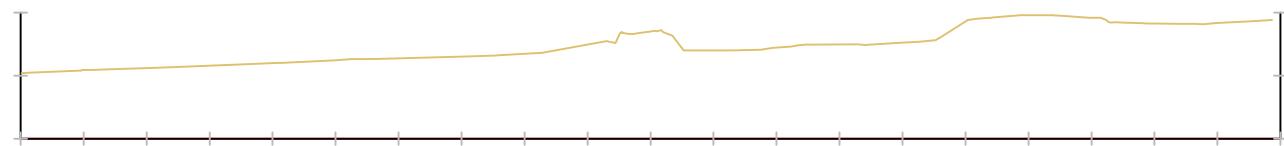
H 1/600
V 1/600

PROXECTO: PROXECTO DE URBANIZACIÓN DA FASE C DO PARQUE DE ACTIVIDADES ECONÓMICAS DE ARTEIXO, A CORUÑA		CONSULTOR:	
TÍTULO DO PLANO: ACONDICIONAMENTO DE PARCELAS PERFILES TRANSVERSALES. PLATAFORMA B2		DATA: SETEMBRO 2022	ESCALA: INDICADAS ORIGINAL A-3
		Nº PLANO: 4.4.2.2	FOLLA 5 DE 7

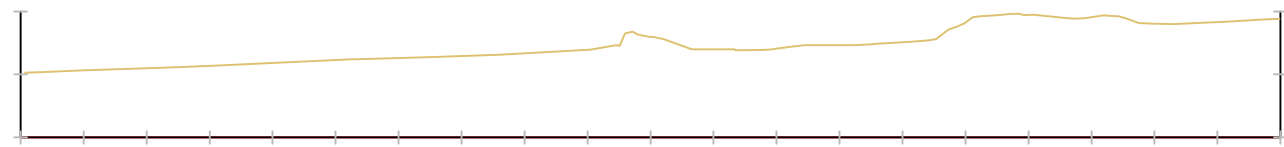




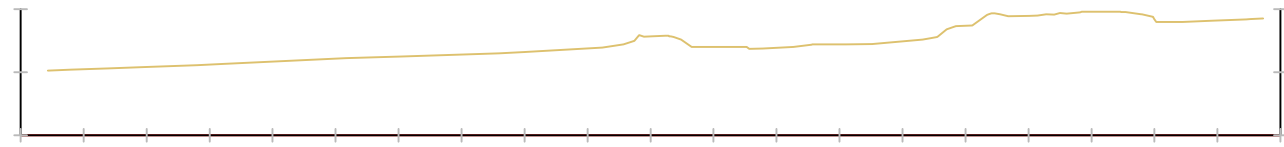
Pk=0+116



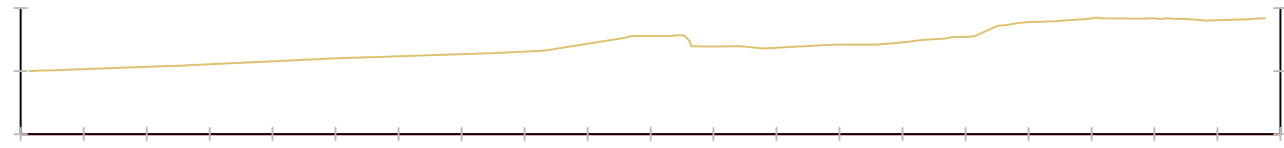
Pk=0+118



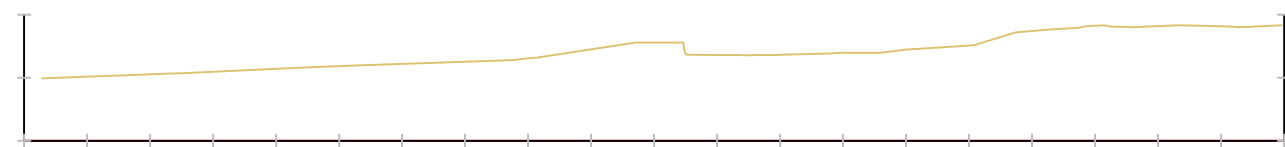
Pk=0+120



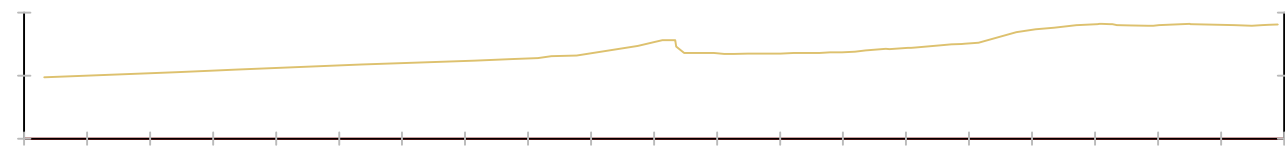
Pk=0+122



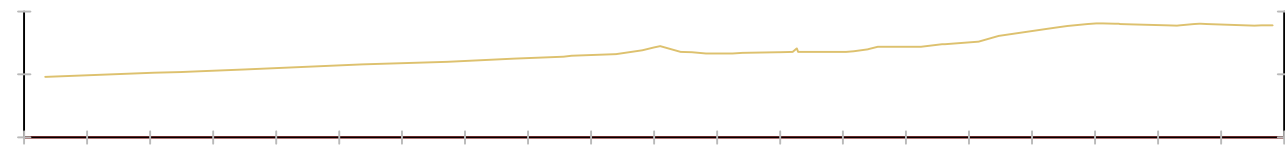
Pk=0+124



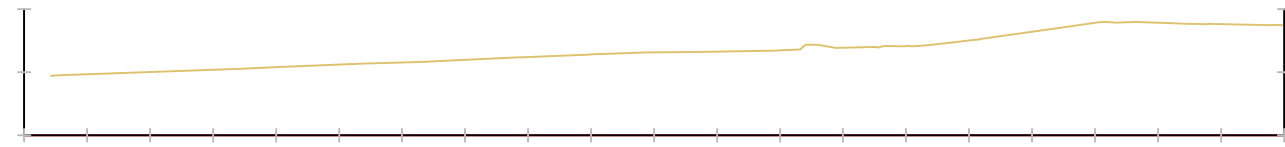
Pk=0+126



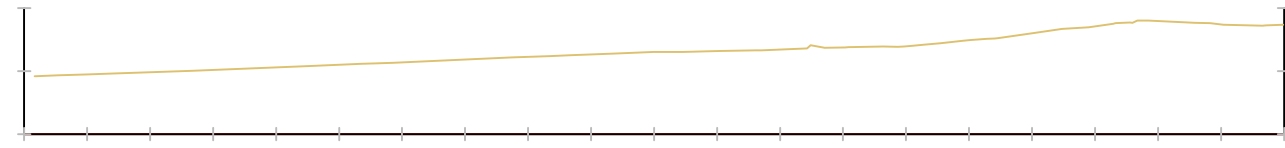
Pk=0+128



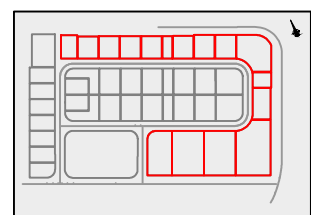
Pk=0+130



Pk=0+132

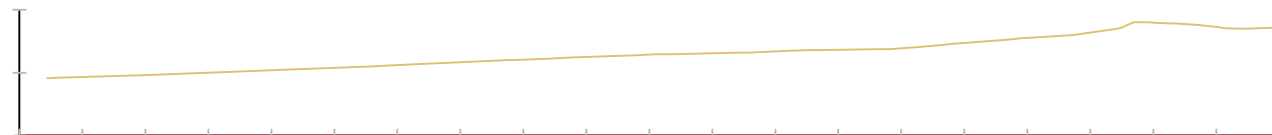


Pk=0+134

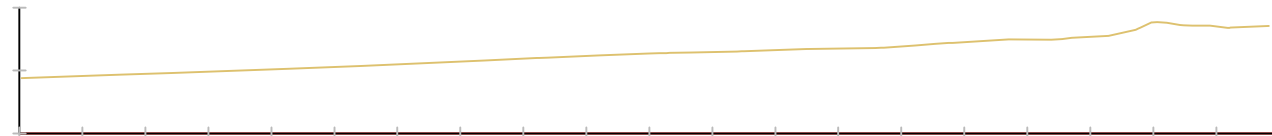


H 1/600
V 1/600


PROXECTO: PROXECTO DE URBANIZACIÓN DA FASE C DO PARQUE DE ACTIVIDADES ECONÓMICAS DE ARTEIXO, A CORUÑA		CONSULTOR:	
TÍTULO DO PLANO: ACONDICIONAMENTO DE PARCELAS PERFILES TRANSVERSALES. PLATAFORMA B2		DATA: SETEMBRO 2022 Nº PLANO: 4.4.2.2	ESCALA: INDICADAS ORIGINAL A-3 FOLLA 6 DE 7



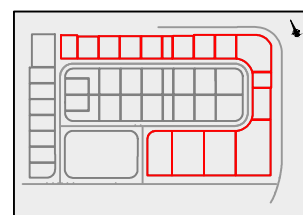
Pk=0+136






Pk=0+138

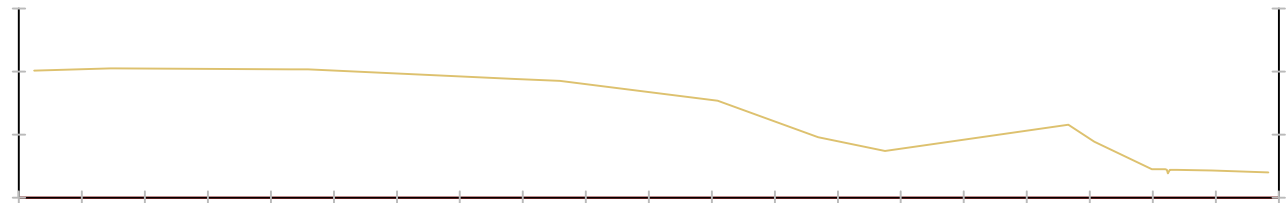


Pk=0+140

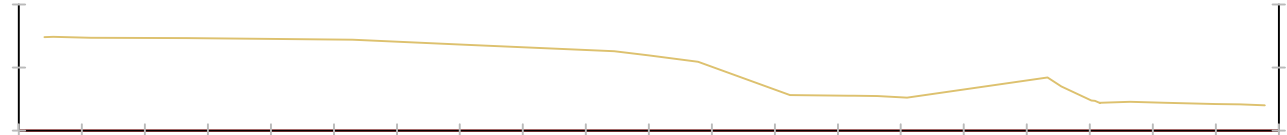


H 1/600
V 1/600

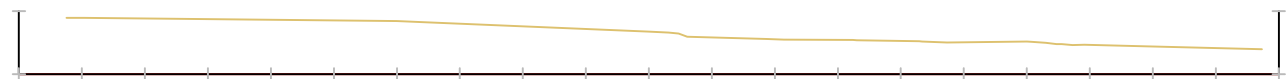
 	
PROXECTO: PROXECTO DE URBANIZACIÓN DA FASE C DO PARQUE DE ACTIVIDADES ECONÓMICAS DE ARTEIXO, A CORUÑA	CONSULTOR: 
TÍTULO DO PLANO: ACONDICIONAMENTO DE PARCELAS PERFILES TRANSVERSALES. PLATAFORMA B2	DATA: SETEMBRO 2022 Nº PLANO: 4.4.2.2
ESCALA: INDICADAS ORIXINAL A-3 FOLLA 7 DE 7	



Pk=0+000



Pk=0+002



Pk=0+004



Pk=0+006



Pk=0+008



Pk=0+010



Pk=0+012



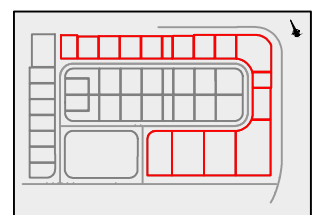
Pk=0+014



Pk=0+016



Pk=0+018



H 1/600
 V 1/600

PROXECTO: PROXECTO DE URBANIZACIÓN DA FASE C DO PARQUE DE ACTIVIDADES ECONÓMICAS DE ARTEIXO, A CORUÑA		CONSULTOR:	
TÍTULO DO PLANO: ACONDICIONAMENTO DE PARCELAS PERFILES TRANSVERSALES. PLATAFORMA B3		DATA: SETEMBRO 2022	ESCALA: INDICADAS ORIGINAL A3
Nº PLANO: 4.4.2.3		FOLLA 1 DE 7	



Pk=0+020



Pk=0+022




Pk=0+024



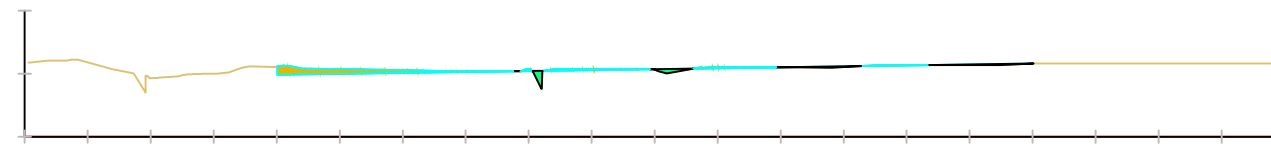
Pk=0+026



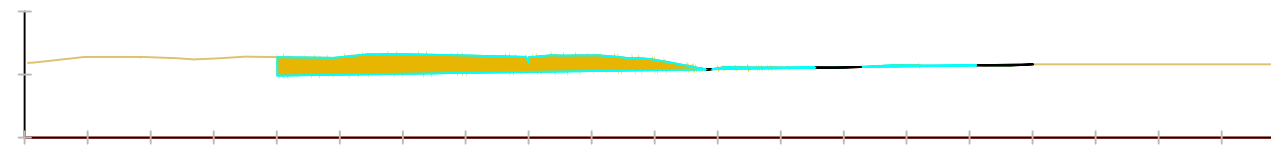
Pk=0+028



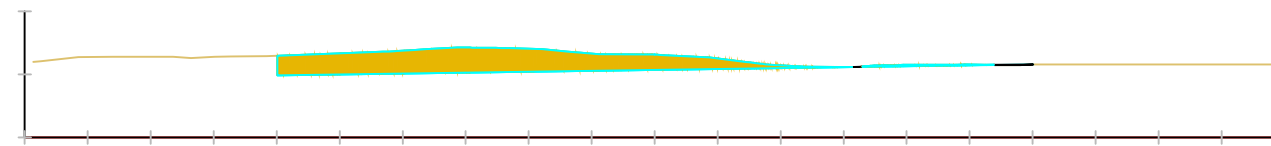
Pk=0+030
S. TERRAPLÉN = 2.61 m2.
S. DESMONTE = 0.42 m2.



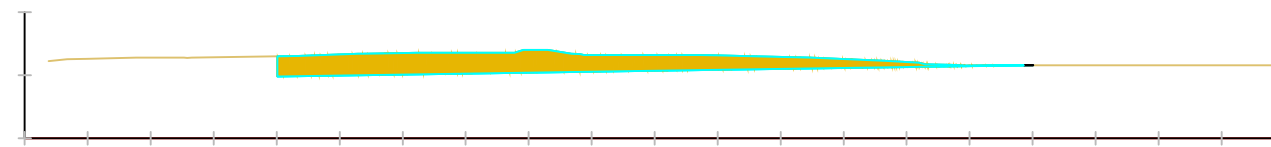
Pk=0+032
S. TERRAPLÉN = 1.78 m2.
S. DESMONTE = 5.87 m2.



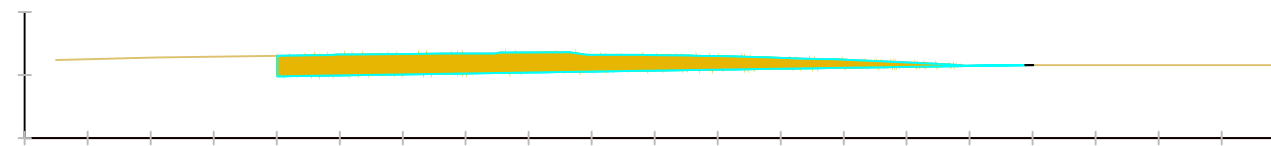
Pk=0+034
S. TERRAPLÉN = 0.26 m2.
S. DESMONTE = 42.21 m2.



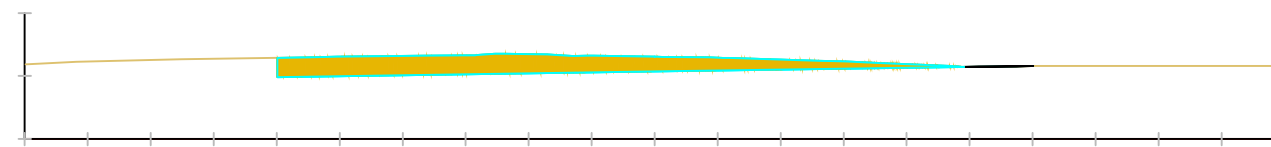
Pk=0+036
S. TERRAPLÉN = 0.07 m2.
S. DESMONTE = 59.25 m2.



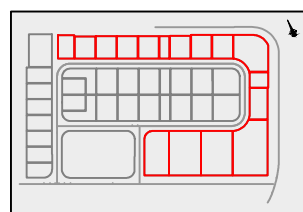
Pk=0+038
S. TERRAPLÉN = 0.00 m2.
S. DESMONTE = 66.75 m2.



Pk=0+040
S. TERRAPLÉN = 0.00 m2.
S. DESMONTE = 63.98 m2.

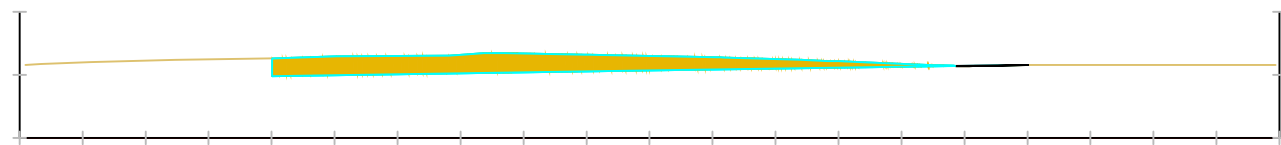


Pk=0+042
S. TERRAPLÉN = 0.06 m2.
S. DESMONTE = 60.13 m2.

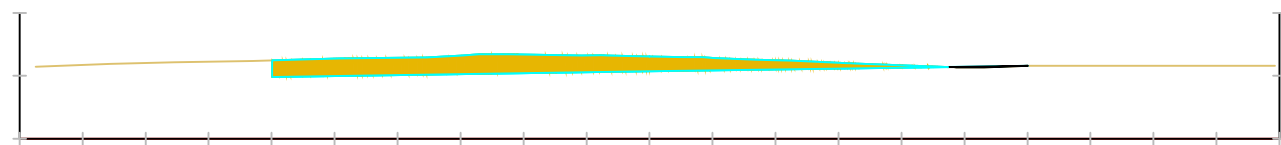


H 1/600
V 1/600

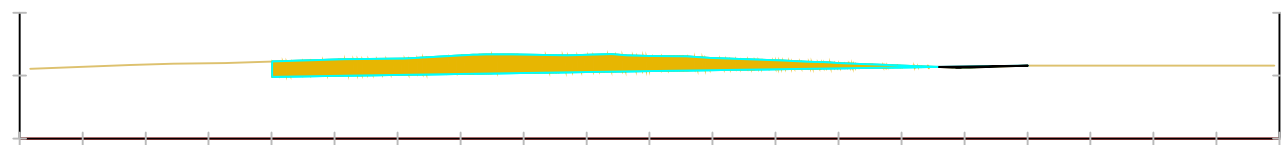
PROXECTO: PROXECTO DE URBANIZACIÓN DA FASE C DO PARQUE DE ACTIVIDADES ECONÓMICAS DE ARTEIXO, A CORUÑA		CONSULTOR:	
TÍTULO DO PLANO: ACONDICIONAMENTO DE PARCELAS PERFILES TRANSVERSALES. PLATAFORMA B3		DATA: SETEMBRO 2022	ESCALA: INDICADAS ORIGINAL A3
		Nº PLANO: 4.4.2.3	FOLLA 2 DE 7




Pk=0+044
S. TERRAPLÉN = 0.18 m2.
S. DESMONTE = 57.77 m2.




Pk=0+046
S. TERRAPLÉN = 0.27 m2.
S. DESMONTE = 56.12 m2.



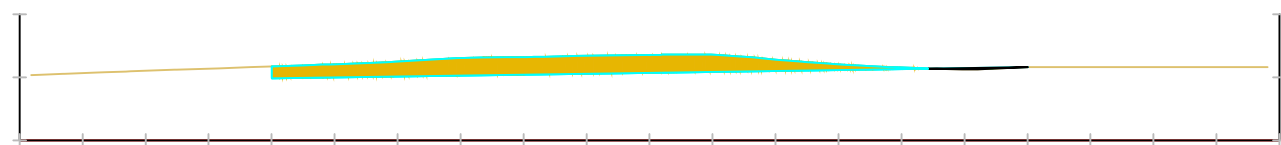
Pk=0+048
S. TERRAPLÉN = 0.37 m2.
S. DESMONTE = 54.87 m2.



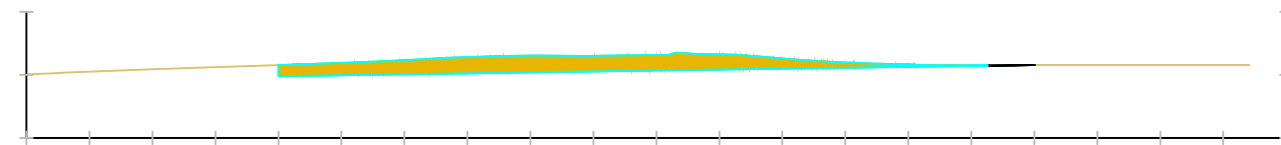
Pk=0+050
S. TERRAPLÉN = 0.50 m2.
S. DESMONTE = 55.19 m2.



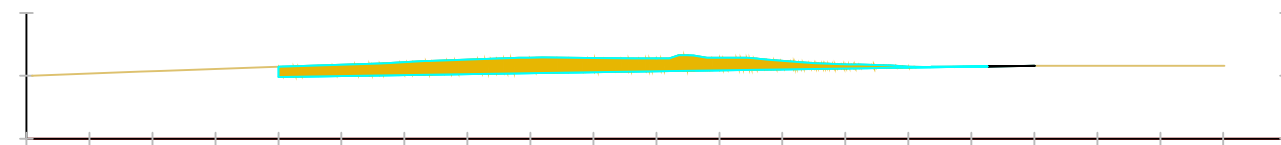
Pk=0+052
S. TERRAPLÉN = 0.58 m2.
S. DESMONTE = 56.50 m2.



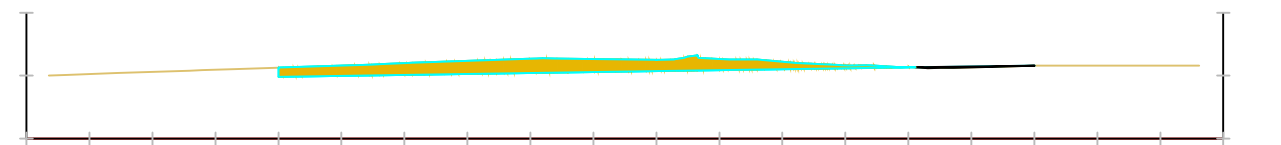
Pk=0+054
S. TERRAPLÉN = 0.48 m2.
S. DESMONTE = 55.77 m2.



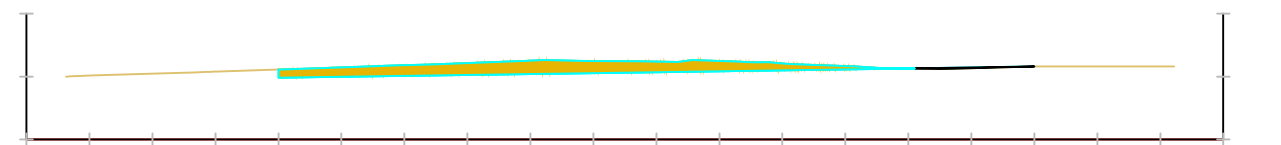
Pk=0+056
S. TERRAPLÉN = 0.09 m2.
S. DESMONTE = 50.99 m2.



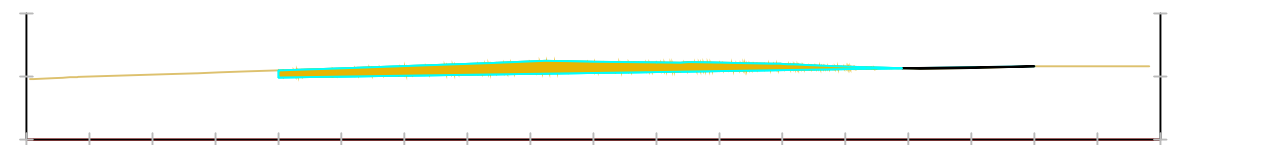
Pk=0+058
S. TERRAPLÉN = 0.04 m2.
S. DESMONTE = 45.35 m2.



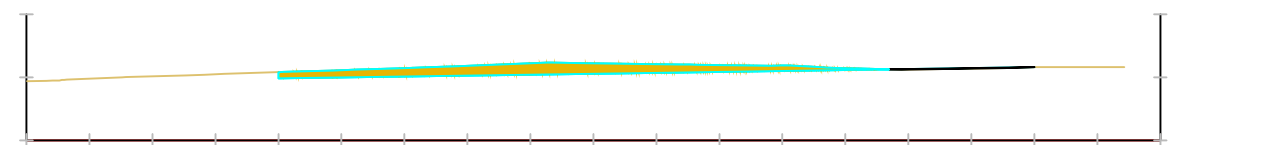
Pk=0+060
S. TERRAPLÉN = 0.44 m2.
S. DESMONTE = 40.49 m2.



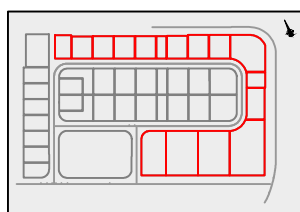
Pk=0+062
S. TERRAPLÉN = 0.47 m2.
S. DESMONTE = 36.32 m2.



Pk=0+064
S. TERRAPLÉN = 0.47 m2.
S. DESMONTE = 32.49 m2.



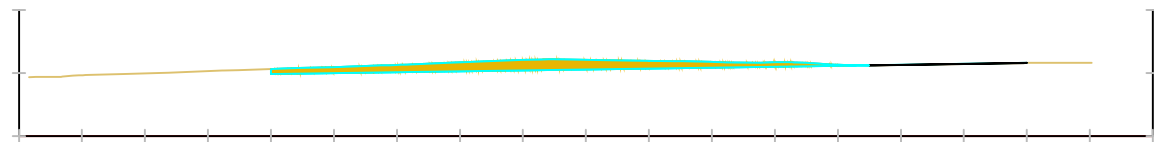
Pk=0+066
S. TERRAPLÉN = 0.37 m2.
S. DESMONTE = 28.75 m2.



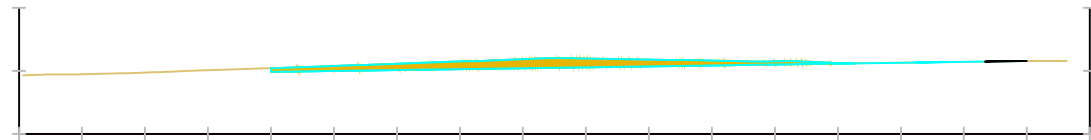
H 1/600
V 1/600

PROXECTO: PROXECTO DE URBANIZACIÓN DA FASE C DO PARQUE DE ACTIVIDADES ECONÓMICAS DE ARTEIXO, A CORUÑA		CONSULTOR:	
TÍTULO DO PLANO: ACONDICIONAMENTO DE PARCELAS PERFILES TRANSVERSALES. PLATAFORMA B3		DATA: SETEMBRO 2022 Nº PLANO: 4.4.2.3	ESCALA: INDICADAS ORIXINAL A-3 FOLLA 3 DE 7

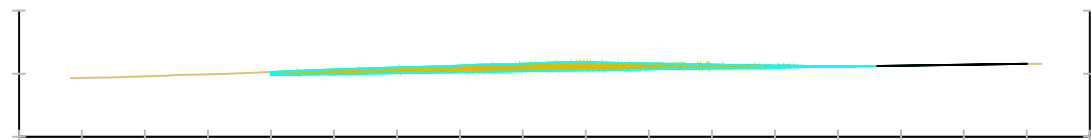




Pk=0+068
S. TERRAPLÉN = 0.16 m2.
S. DESMONTE = 25.30 m2.



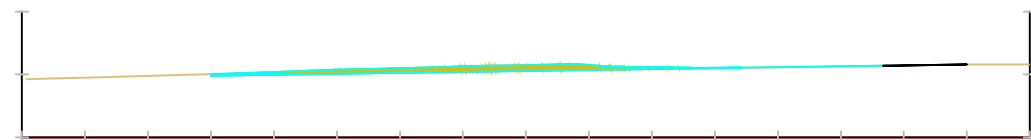
Pk=0+070
S. TERRAPLÉN = 0.01 m2.
S. DESMONTE = 21.63 m2.



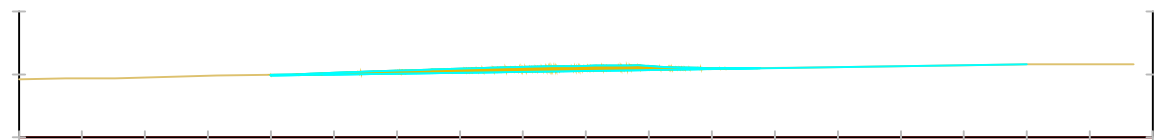
Pk=0+072
S. TERRAPLÉN = 0.10 m2.
S. DESMONTE = 17.96 m2.



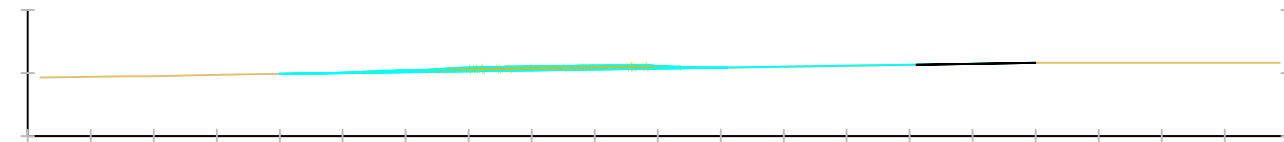
Pk=0+074
S. TERRAPLÉN = 0.00 m2.
S. DESMONTE = 14.70 m2.



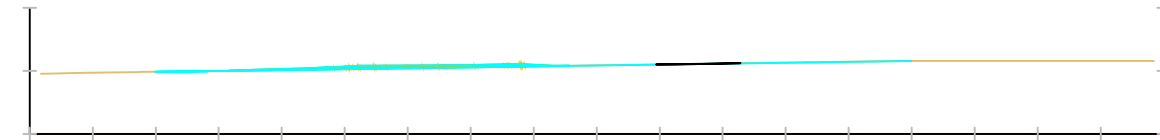
Pk=0+076
S. TERRAPLÉN = 0.02 m2.
S. DESMONTE = 12.00 m2.



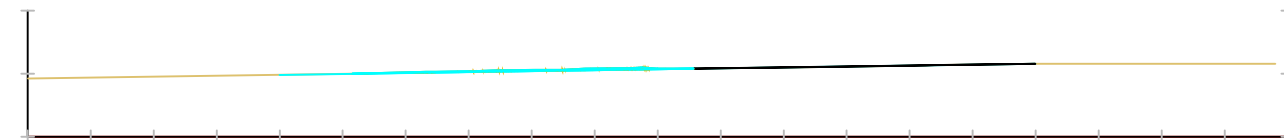
Pk=0+078
S. DESMONTE = 9.33 m2.




Pk=0+080
S. TERRAPLÉN = 0.03 m2.
S. DESMONTE = 6.71 m2.



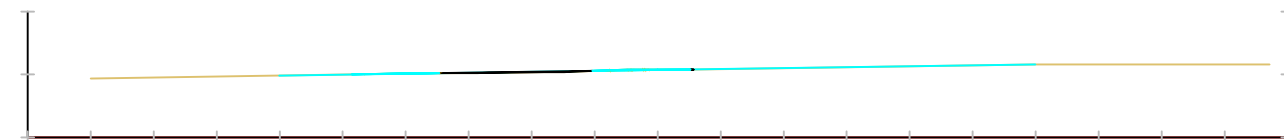
Pk=0+082
S. TERRAPLÉN = 0.01 m2.
S. DESMONTE = 4.19 m2.



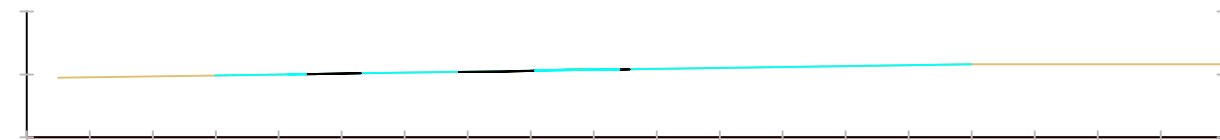
Pk=0+084
S. TERRAPLÉN = 0.06 m2.
S. DESMONTE = 2.16 m2.



Pk=0+086
S. TERRAPLÉN = 0.14 m2.
S. DESMONTE = 0.74 m2.



Pk=0+088
S. TERRAPLÉN = 0.32 m2.
S. DESMONTE = 0.38 m2.

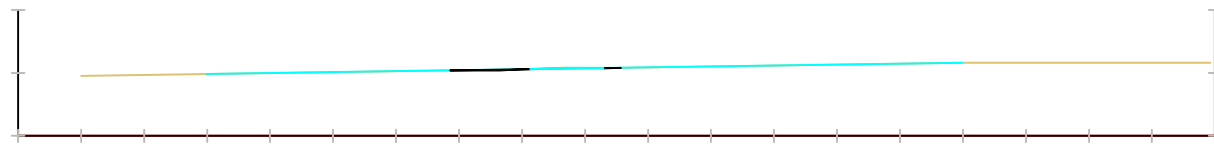


Pk=0+090
S. TERRAPLÉN = 0.18 m2.
S. DESMONTE = 0.26 m2.

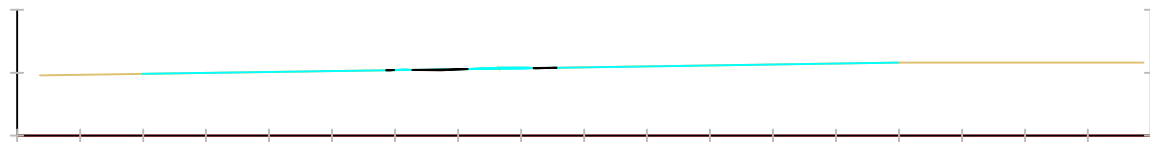
H 1/600
V 1/600

PROXECTO: PROXECTO DE URBANIZACIÓN DA FASE C DO PARQUE DE ACTIVIDADES ECONÓMICAS DE ARTEIXO, A CORUÑA		CONSULTOR:	
TÍTULO DO PLANO: ACONDICIONAMENTO DE PARCELAS PERFILES TRANSVERSALES. PLATAFORMA B3		DATA: SETEMBRO 2022	ESCALA: INDICADAS ORIGINAL A-3
		Nº PLANO: 4.4.2.3	FOLLA 4 DE 7

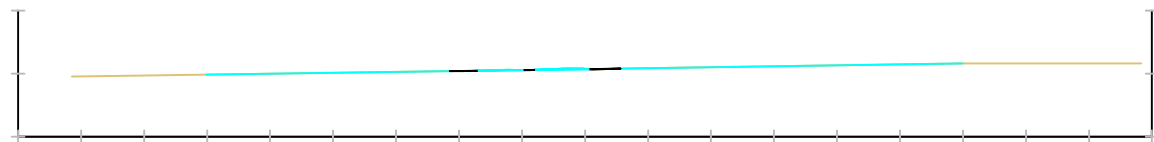





Pk=0+092
S. TERRAPLÉN = 0.20 m2.
S. DESMONTE = 0.23 m2.




Pk=0+094
S. TERRAPLÉN = 0.16 m2.
S. DESMONTE = 0.20 m2.




Pk=0+096
S. TERRAPLÉN = 0.07 m2.
S. DESMONTE = 0.21 m2.



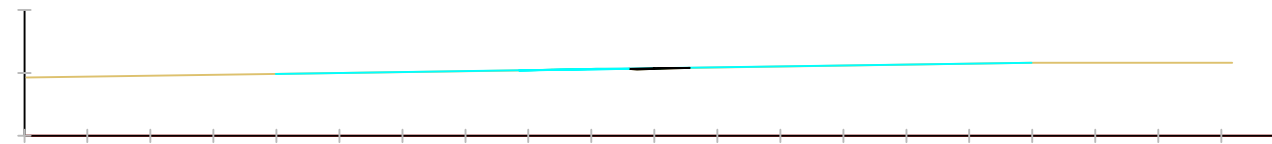
Pk=0+098
S. TERRAPLÉN = 0.12 m2.
S. DESMONTE = 0.21 m2.




Pk=0+100
S. TERRAPLÉN = 0.14 m2.
S. DESMONTE = 0.21 m2.



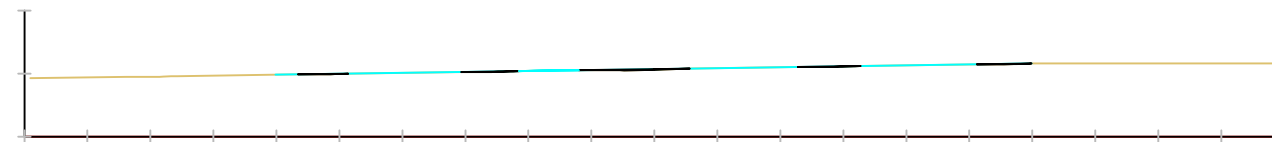
Pk=0+102
S. TERRAPLÉN = 0.13 m2.
S. DESMONTE = 0.24 m2.




Pk=0+104
S. TERRAPLÉN = 0.17 m2.
S. DESMONTE = 0.17 m2.




Pk=0+106
S. TERRAPLÉN = 0.24 m2.
S. DESMONTE = 0.10 m2.



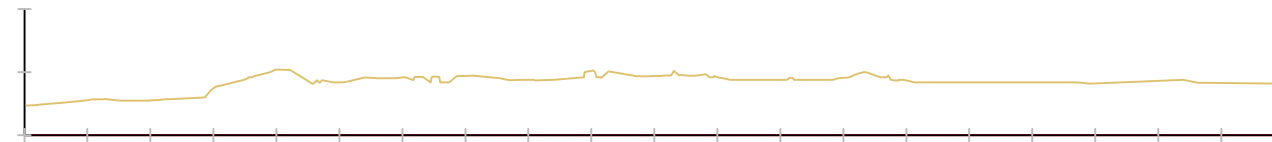
Pk=0+108
S. TERRAPLÉN = 0.64 m2.
S. DESMONTE = 0.05 m2.



Pk=0+110
S. TERRAPLÉN = 1.72 m2.
S. DESMONTE = 0.02 m2.



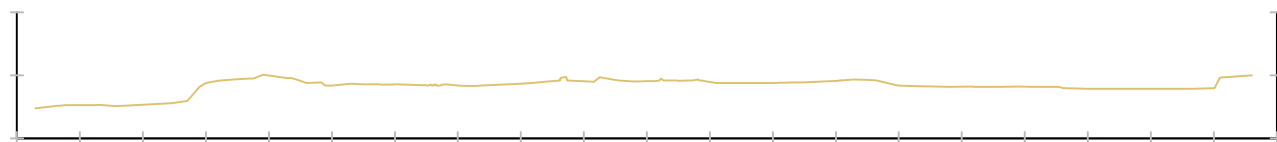
Pk=0+112
S. TERRAPLÉN = 4.14 m2.



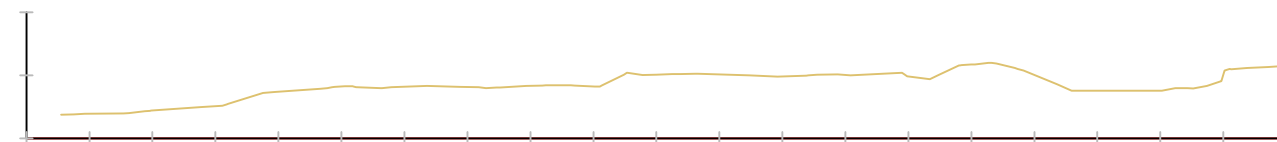
Pk=0+114

H 1/600
V 1/600

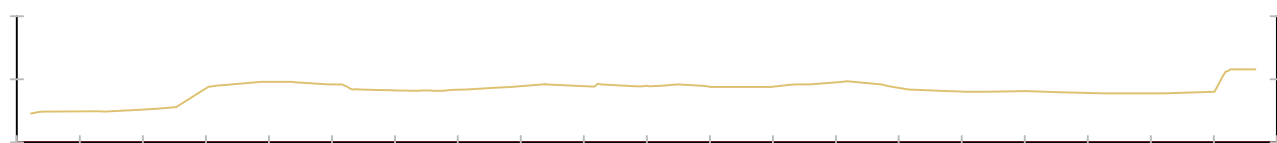
PROXECTO: PROXECTO DE URBANIZACIÓN DA FASE C DO PARQUE DE ACTIVIDADES ECONÓMICAS DE ARTEIXO, A CORUÑA		CONSULTOR: 	
TÍTULO DO PLANO: ACONDICIONAMIENTO DE PARCELAS PERFILES TRANSVERSALES. PLATAFORMA B3		DATA: SETEMBRO 2022	ESCALA: INDICADAS ORIGINAL A-3
		Nº PLANO: 4.4.2.3	FOLLA 5 DE 7



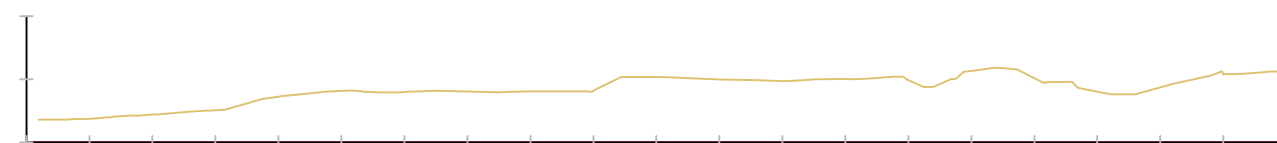
Pk=0+116



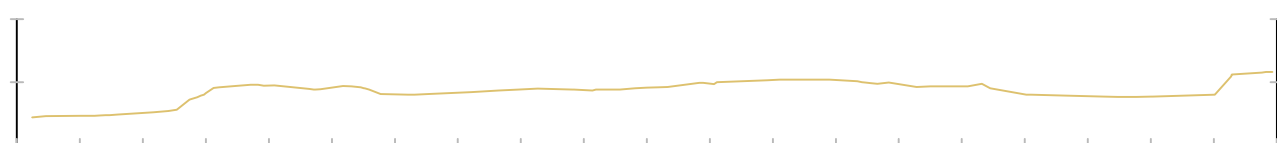
Pk=0+126



Pk=0+118



Pk=0+128



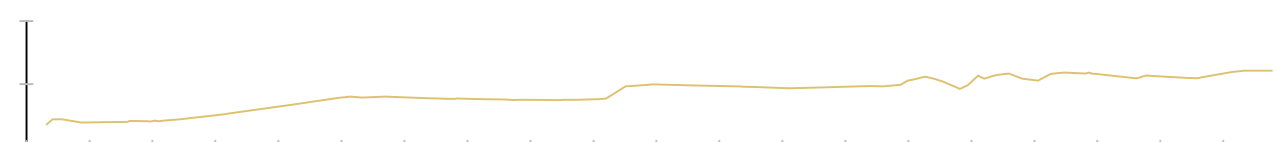
Pk=0+120



Pk=0+130



Pk=0+122



Pk=0+132



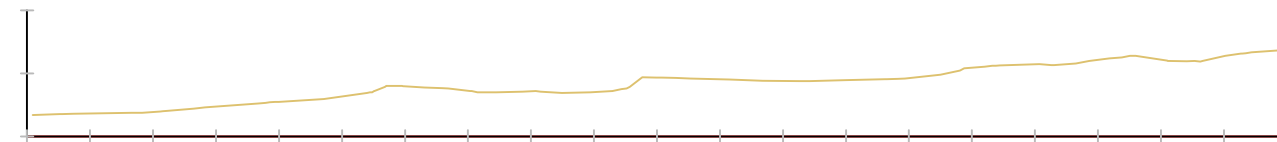
Pk=0+124



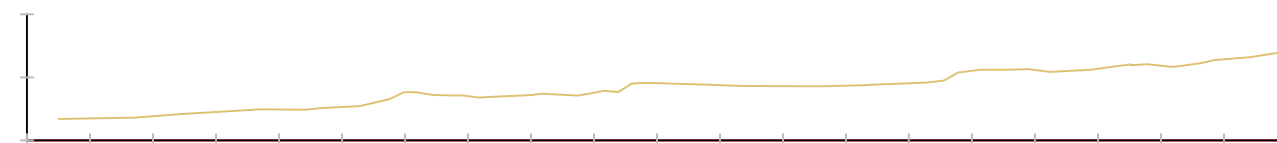
Pk=0+134

H 1/600
V 1/600

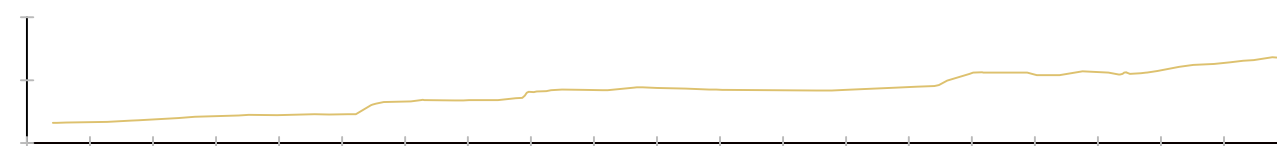
PROXECTO: PROXECTO DE URBANIZACIÓN DA FASE C DO PARQUE DE ACTIVIDADES ECONÓMICAS DE ARTEIXO, A CORUÑA	CONSULTOR:
TÍTULO DO PLANO: ACONDICIONAMENTO DE PARCELAS PERFILES TRANSVERSALES. PLATAFORMA B3	DATA: SETEMBRO 2022 Nº PLANO: 4.4.2.3
ESCALA: INDICADAS ORIGINAL A-3 FOLLA 6 DE 7	



Pk=0+136






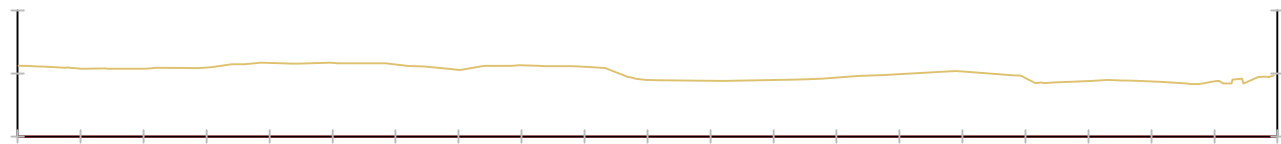
Pk=0+138



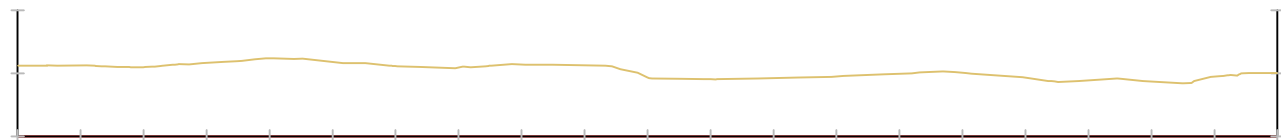
Pk=0+140

H 1/600
V 1/600

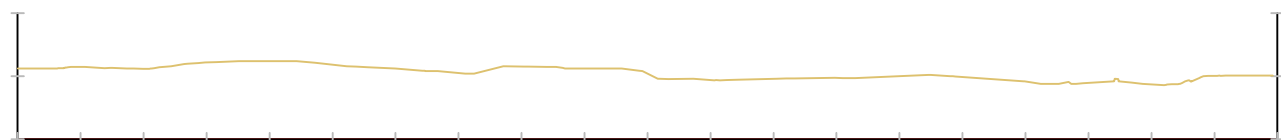
 	
PROXECTO: PROXECTO DE URBANIZACIÓN DA FASE C DO PARQUE DE ACTIVIDADES ECONÓMICAS DE ARTEIXO, A CORUÑA	CONSULTOR: 
TÍTULO DO PLANO: ACONDICIONAMIENTO DE PARCELAS PERFILES TRANSVERSALES. PLATAFORMA B3	DATA: SETEMBRO 2022 Nº PLANO: 4.4.2.3 ESCALA: INDICADAS ORIGINAL A-3 FOLLA 7 DE 7



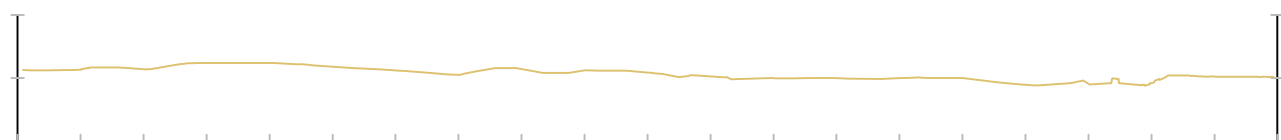
Pk=0+000



Pk=0+002



Pk=0+004



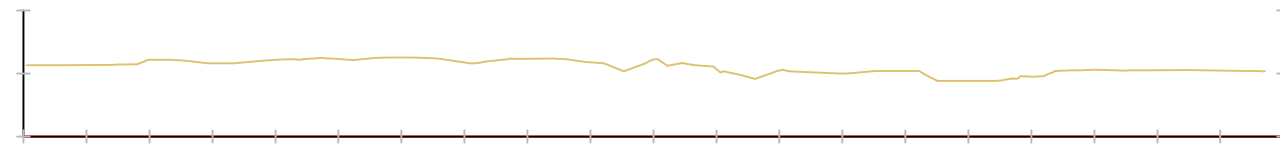
Pk=0+006



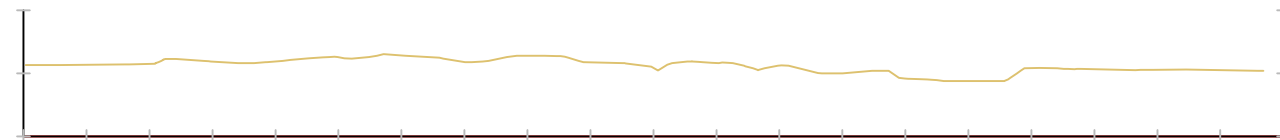
Pk=0+008



Pk=0+010



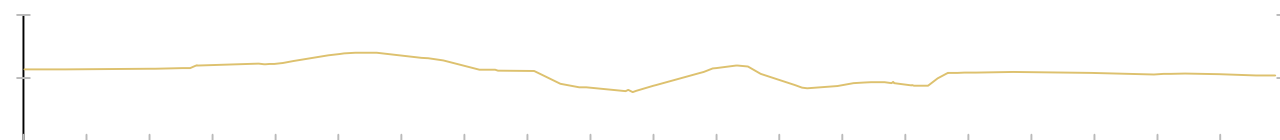
Pk=0+012



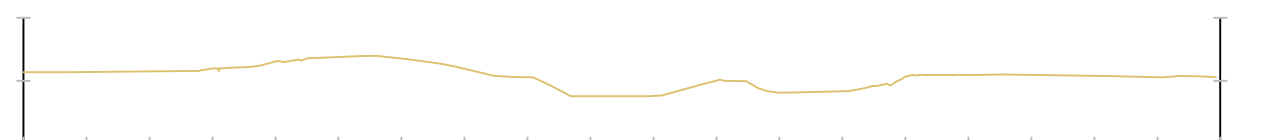
Pk=0+014



Pk=0+016



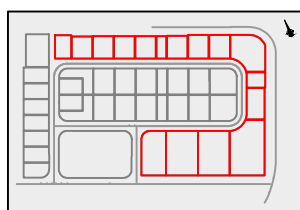
Pk=0+018



Pk=0+020



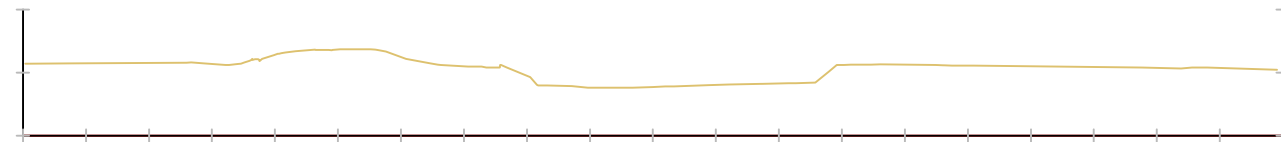
Pk=0+022



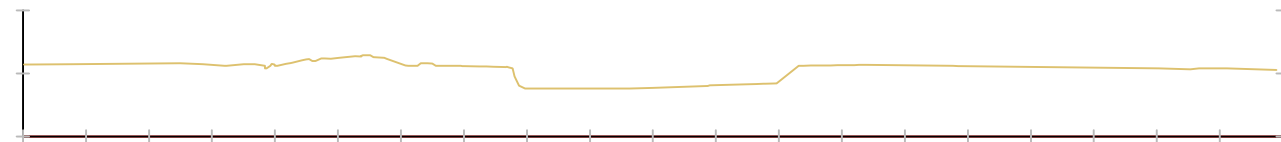
H 1/600
V 1/600

PROXECTO: PROXECTO DE URBANIZACIÓN DA FASE C DO PARQUE DE ACTIVIDADES ECONÓMICAS DE ARTEIXO, A CORUÑA	CONSULTOR:
TÍTULO DO PLANO: ACONDICIONAMENTO DE PARCELAS PERFILES TRANSVERSALES. PLATAFORMA B4	DATA: SETEMBRO 2022 Nº PLANO: 4.4.2.4
ESCALA: INDICADAS ORIGINAL A-3 FOLLA 1 DE 9	

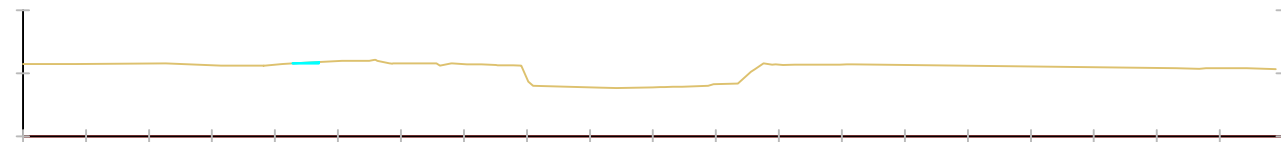




Pk=0+024

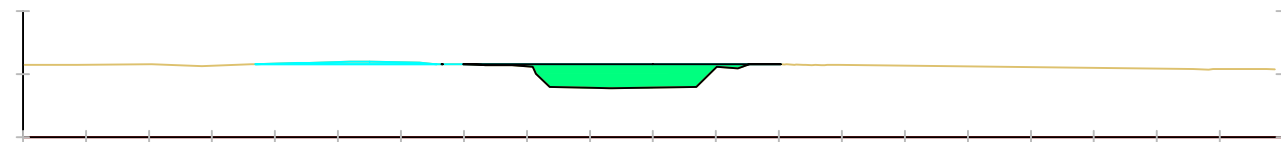


Pk=0+026



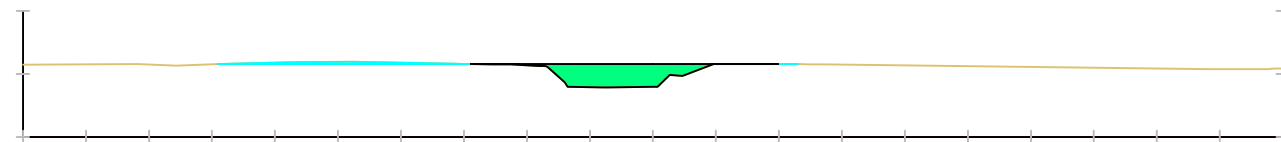
Pk=0+028

S. DESMONTE = 0.10 m2.



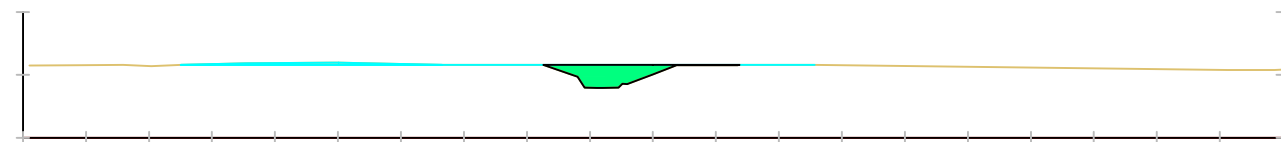
Pk=0+030

S. TERRAPLÉN = 25.89 m2.
S. DESMONTE = 1.71 m2.



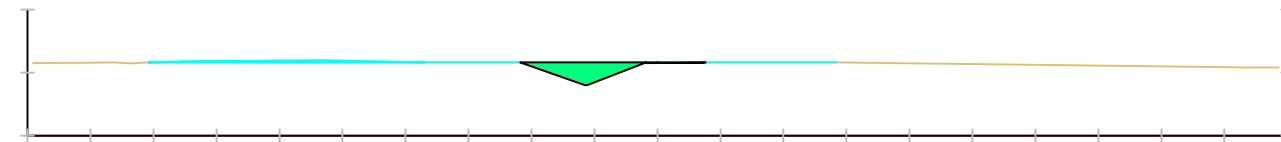
Pk=0+032

S. TERRAPLÉN = 18.42 m2.
S. DESMONTE = 2.05 m2.



Pk=0+034

S. TERRAPLÉN = 11.20 m2.
S. DESMONTE = 2.15 m2.



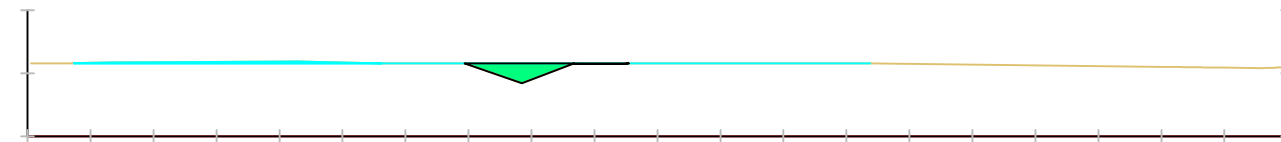
Pk=0+036

S. TERRAPLÉN = 9.30 m2.
S. DESMONTE = 2.17 m2.



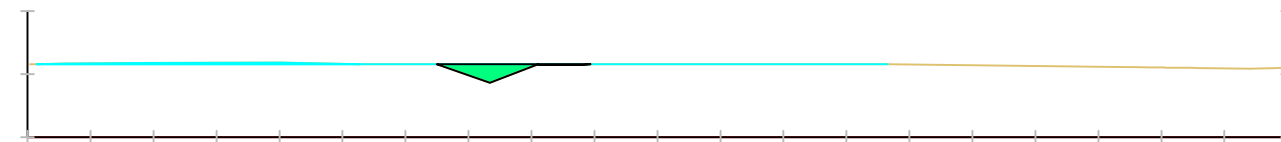
Pk=0+038

S. TERRAPLÉN = 8.19 m2.
S. DESMONTE = 2.12 m2.



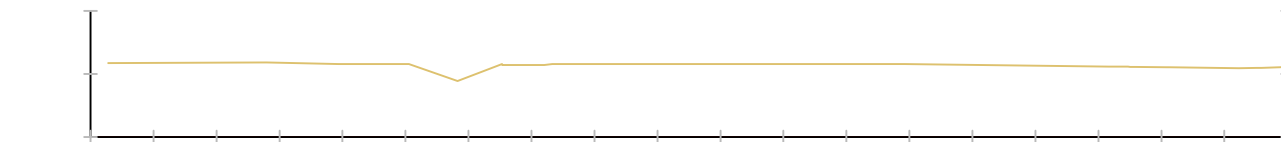
Pk=0+040

S. TERRAPLÉN = 7.16 m2.
S. DESMONTE = 2.21 m2.



Pk=0+042

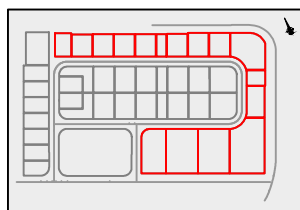
S. TERRAPLÉN = 6.19 m2.
S. DESMONTE = 2.10 m2.



Pk=0+044



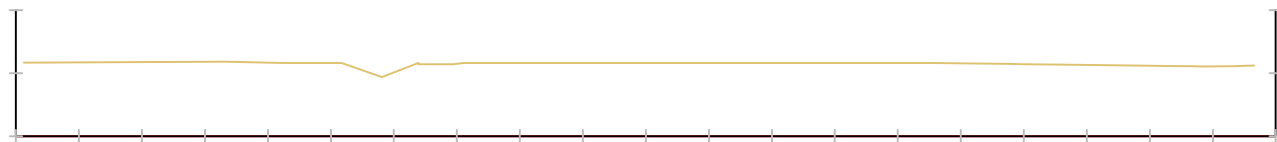
Pk=0+046



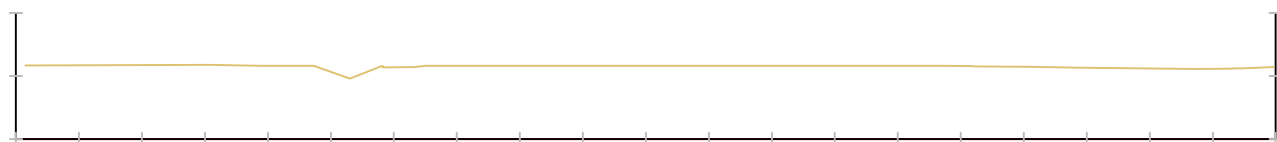
H 1/600
V 1/600

PROXECTO: PROXECTO DE URBANIZACIÓN DA FASE C DO PARQUE DE ACTIVIDADES ECONÓMICAS DE ARTEIXO, A CORUÑA		CONSULTOR:	
TÍTULO DO PLANO: ACONDICIONAMENTO DE PARCELAS PERFILES TRANSVERSALES. PLATAFORMA B4		DATA: SETEMBRO 2022	ESCALA: INDICADAS ORIGINAL A3
Nº PLANO: 4.4.2.4		FOLLA 2 DE 9	

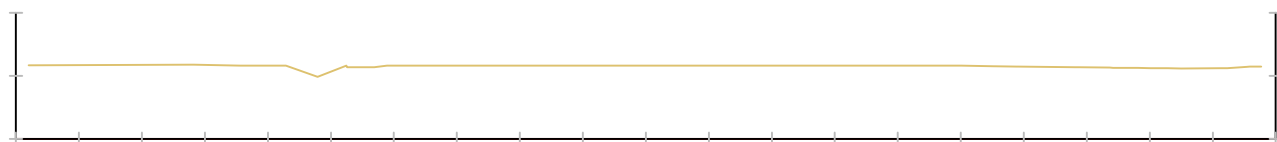




Pk=0+048



Pk=0+050



Pk=0+052



Pk=0+054



Pk=0+056



Pk=0+058



Pk=0+060

S. TERRAPLÉN = 0.73 m2.
S. DESMONTE = 0.19 m2.



Pk=0+062

S. TERRAPLÉN = 0.49 m2.
S. DESMONTE = 0.10 m2.



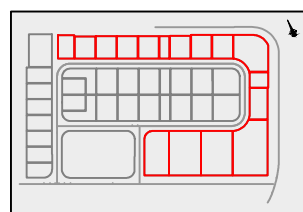
Pk=0+064

S. TERRAPLÉN = 0.31 m2.
S. DESMONTE = 0.03 m2.



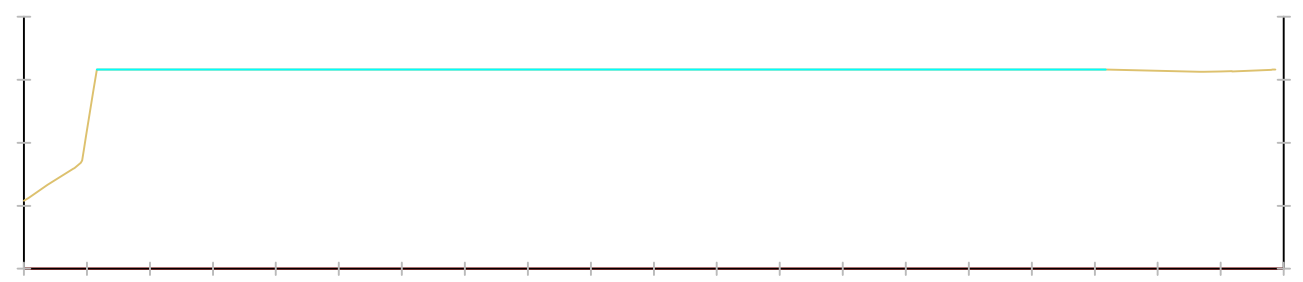
Pk=0+066

S. TERRAPLÉN = 0.21 m2.
S. DESMONTE = 0.00 m2.

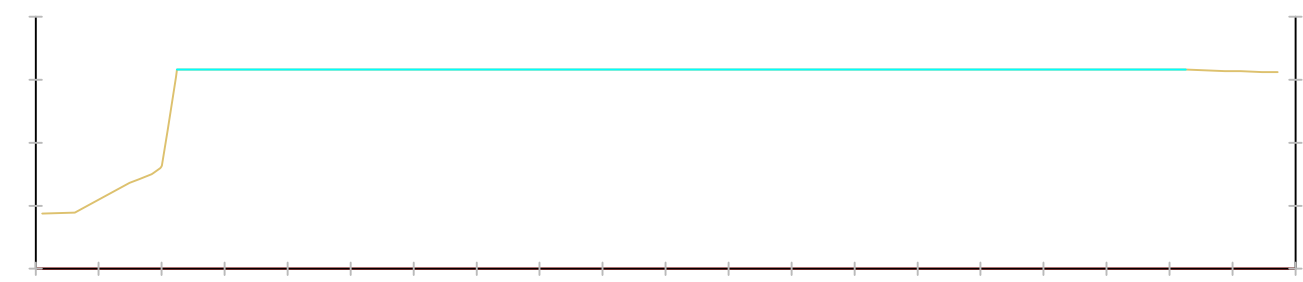


H 1/600
V 1/600

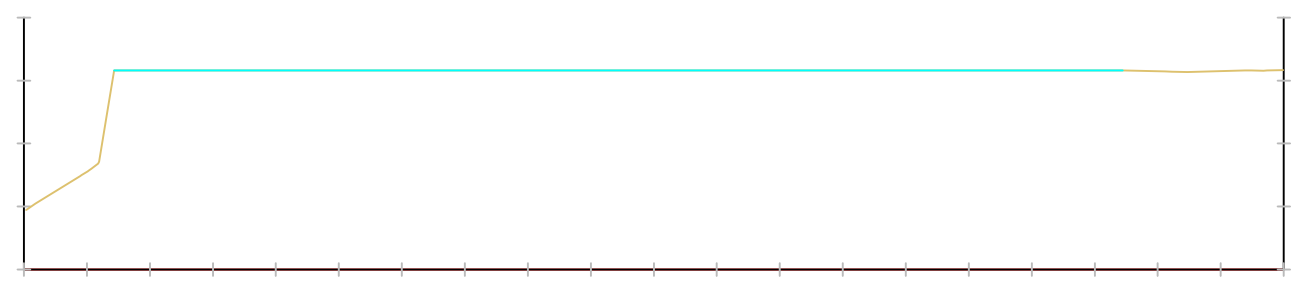
PROXECTO: PROXECTO DE URBANIZACIÓN DA FASE C DO PARQUE DE ACTIVIDADES ECONÓMICAS DE ARTEIXO, A CORUÑA		CONSULTOR:	
TÍTULO DO PLANO: ACONDICIONAMENTO DE PARCELAS PERFILES TRANSVERSALES. PLATAFORMA B4		DATA: SETEMBRO 2022	ESCALA: INDICADAS ORIGINAL A-3
		Nº PLANO: 4.4.2.4	FOLLA 3 DE 9




Pk=0+068



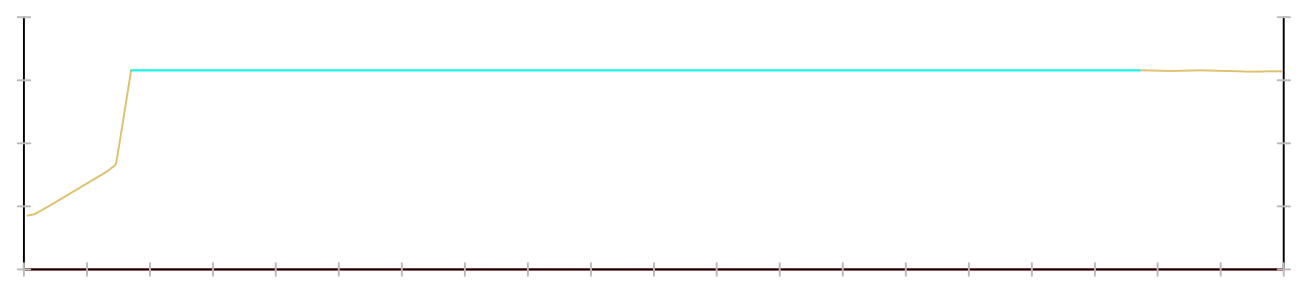
Pk=0+076



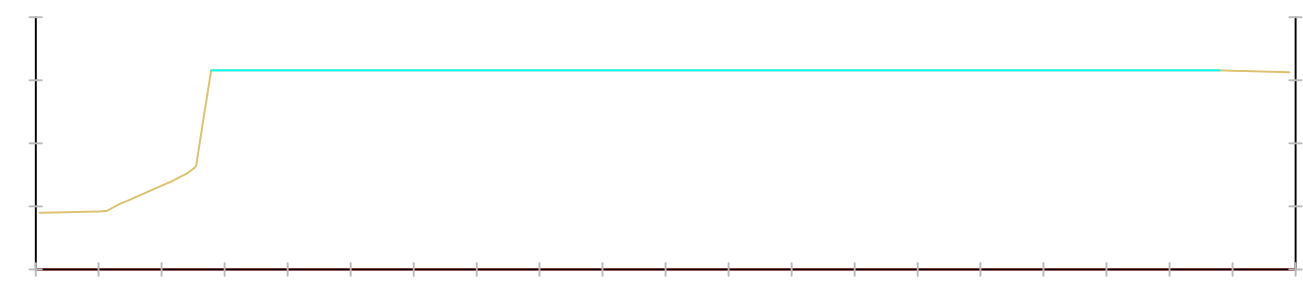
Pk=0+070



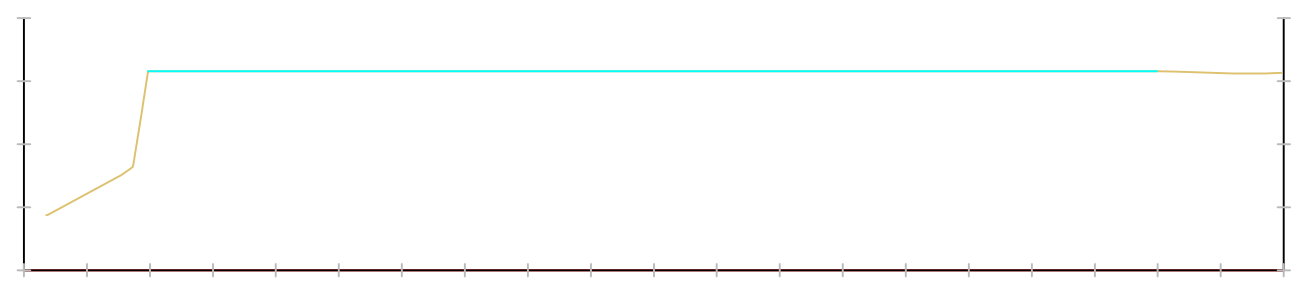
Pk=0+078



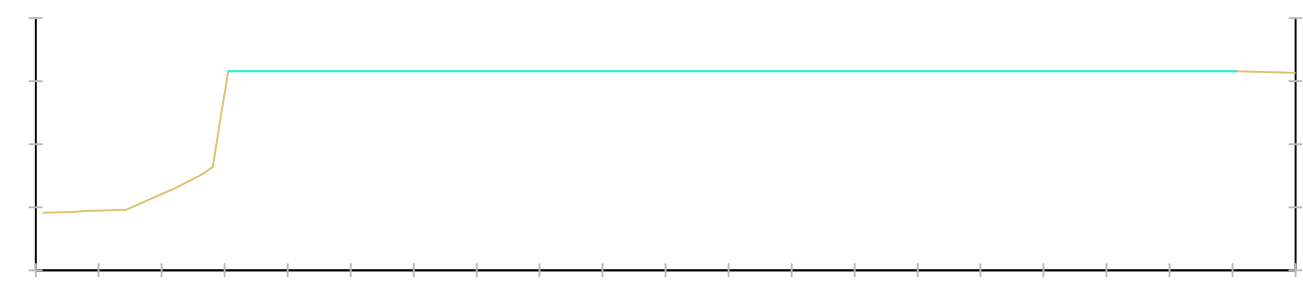
Pk=0+072



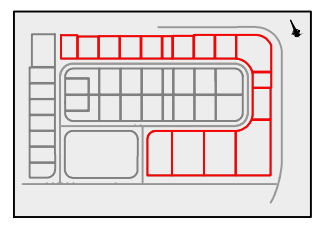
Pk=0+080



Pk=0+074



Pk=0+082



H 1/600
V 1/600


PROXECTO: PROXECTO DE URBANIZACIÓN DA FASE C DO PARQUE DE ACTIVIDADES ECONÓMICAS DE ARTEIXO, A CORUÑA	CONSULTOR:
TÍTULO DO PLANO: ACONDICIONAMENTO DE PARCELAS PERFILES TRANSVERSALES. PLATAFORMA B4	DATA: SETEMBRO 2022 Nº PLANO: 4.4.2.4
ESCALA: INDICADAS ORIGINAL A-3 FOLLA 4 DE 9	



Pk=0+084




Pk=0+092




Pk=0+086



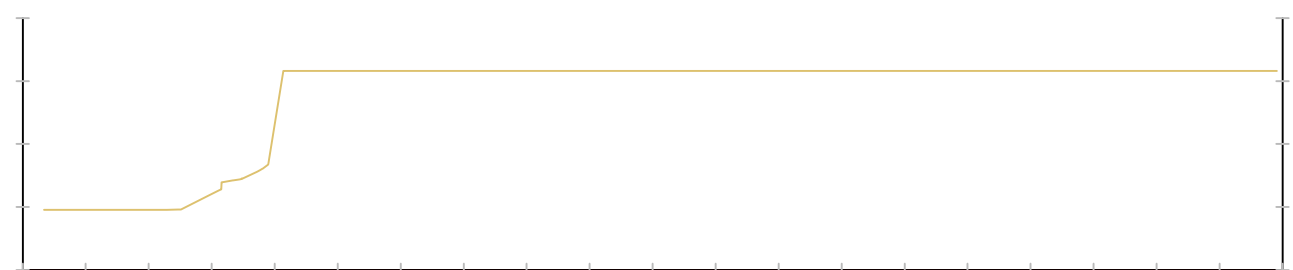
Pk=0+094



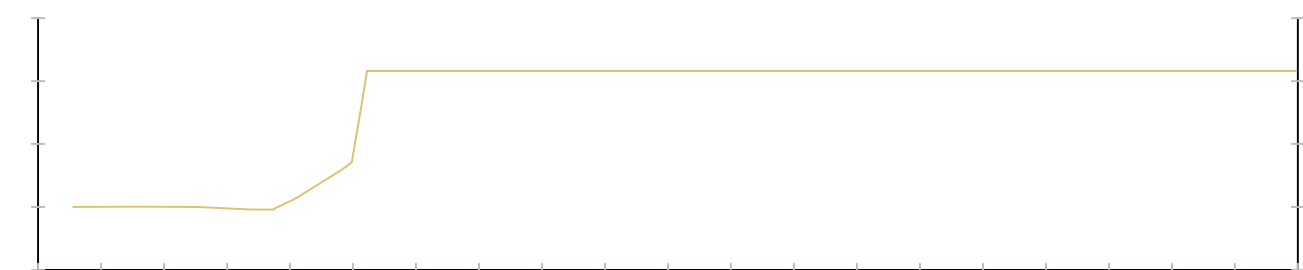
Pk=0+088



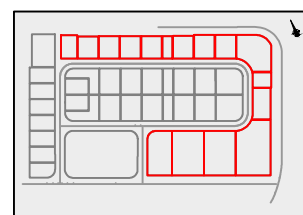
Pk=0+096



Pk=0+090

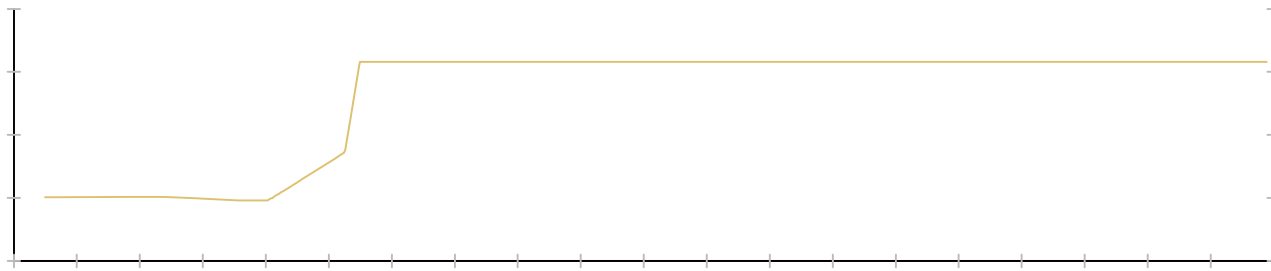


Pk=0+098

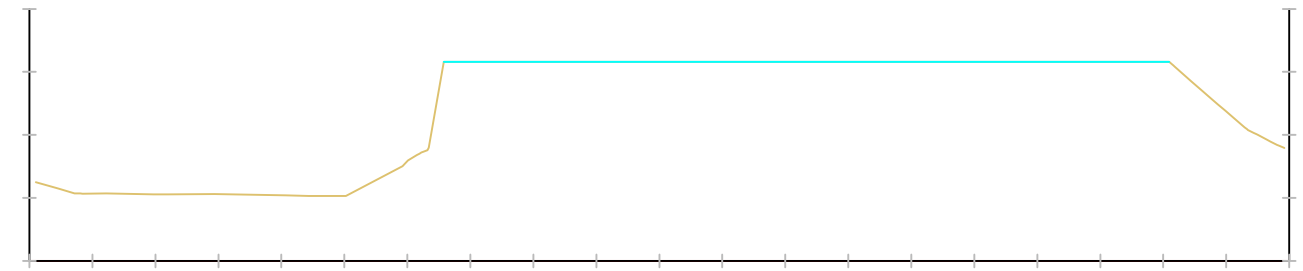


H 1/600
 V 1/600

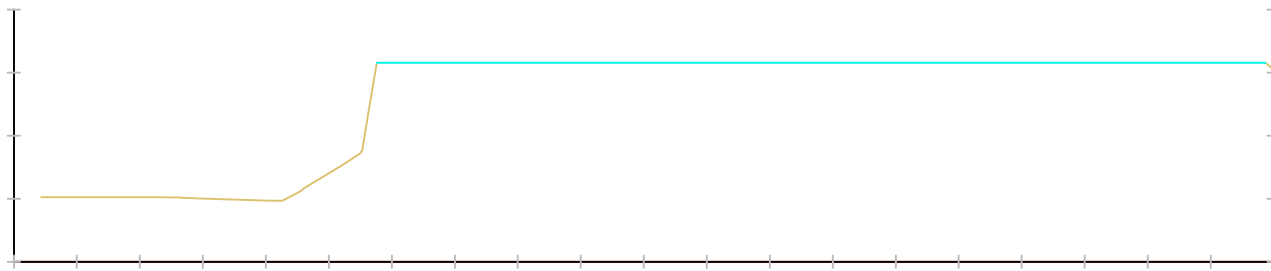
PROXECTO: PROXECTO DE URBANIZACIÓN DA FASE C DO PARQUE DE ACTIVIDADES ECONÓMICAS DE ARTEIXO, A CORUÑA	CONSULTOR:
TÍTULO DO PLANO: ACONDICIONAMENTO DE PARCELAS PERFILES TRANSVERSALES. PLATAFORMA B4	DATA: SETEMBRO 2022 Nº PLANO: 4.4.2.4
ESCALA: INDICADAS ORIGINAL A-3 FOLLA 5 DE 9	



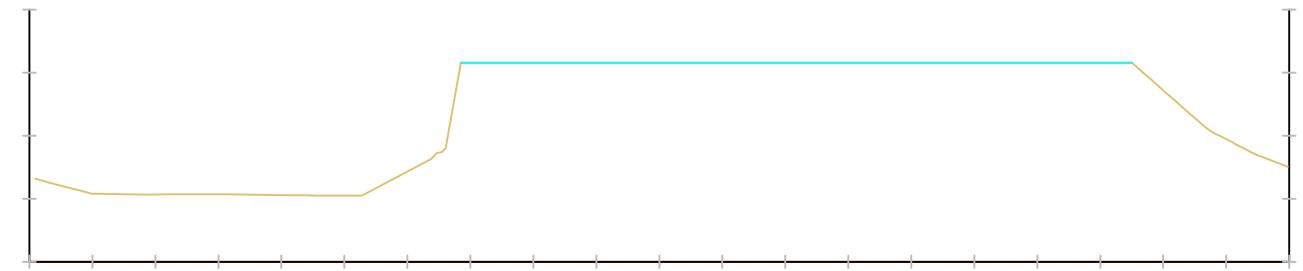
Pk=0+100



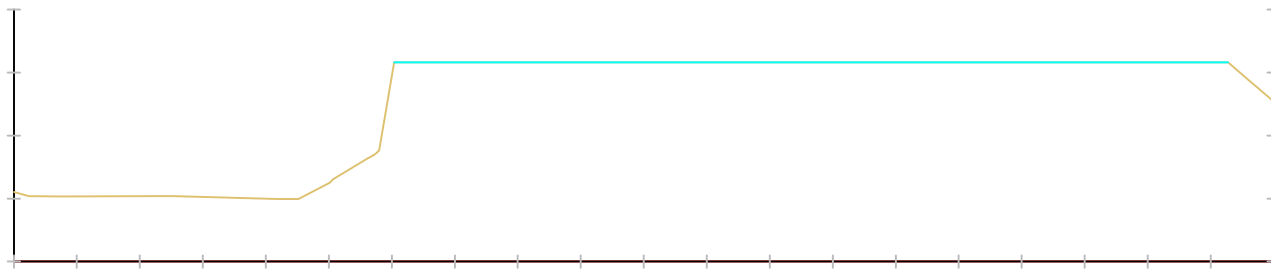
Pk=0+108



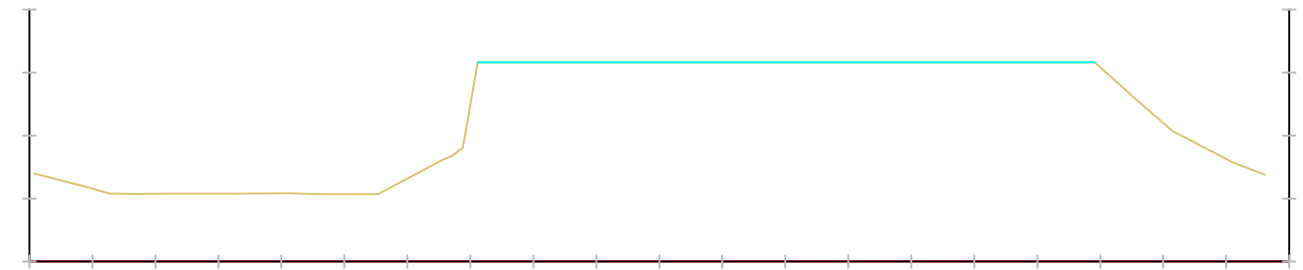
Pk=0+102



Pk=0+110



Pk=0+104



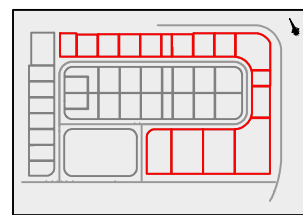
Pk=0+112



Pk=0+106

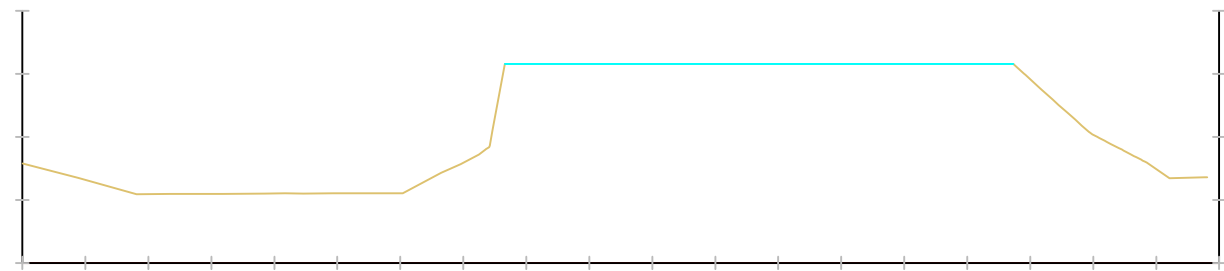


Pk=0+114

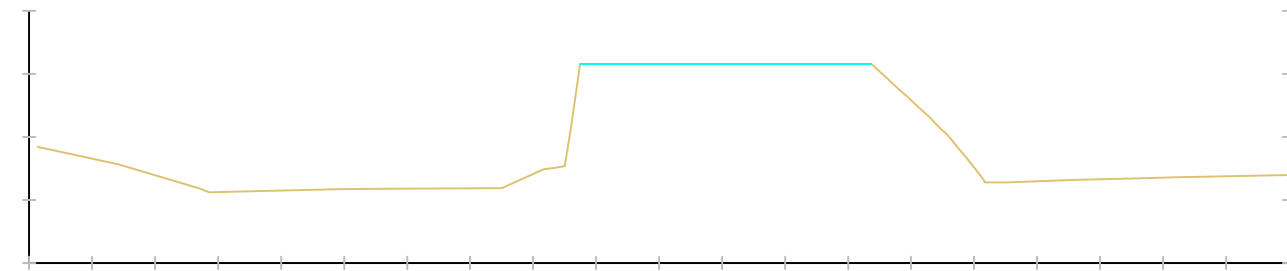


H 1/600
V 1/600

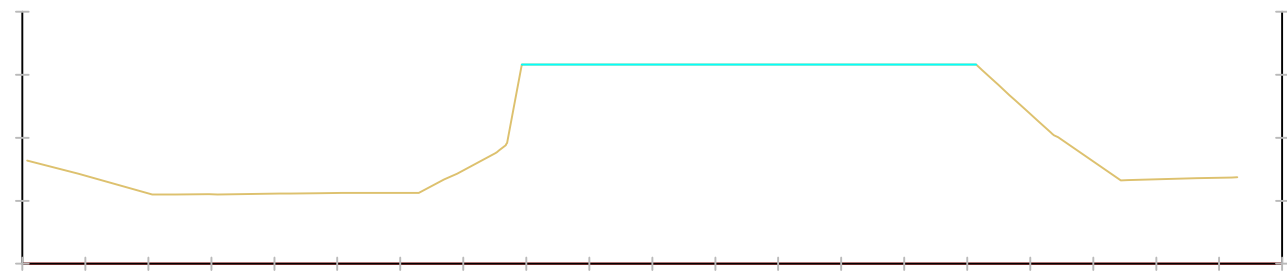
PROXECTO: PROXECTO DE URBANIZACIÓN DA FASE C DO PARQUE DE ACTIVIDADES ECONÓMICAS DE ARTEIXO, A CORUÑA		CONSULTOR:	
TÍTULO DO PLANO: ACONDICIONAMENTO DE PARCELAS PERFILES TRANSVERSALES. PLATAFORMA B4		DATA: SETEMBRO 2022	ESCALA: INDICADAS ORIGINAL A-3
		Nº PLANO: 4.4.2.4	FOLLA 6 DE 9



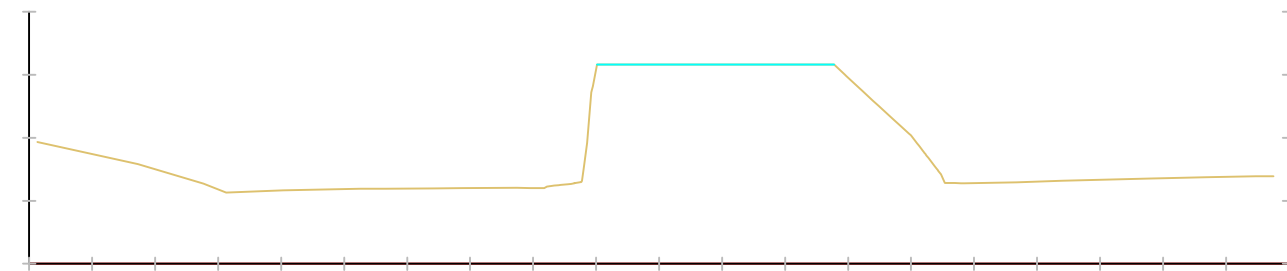
Pk=0+116



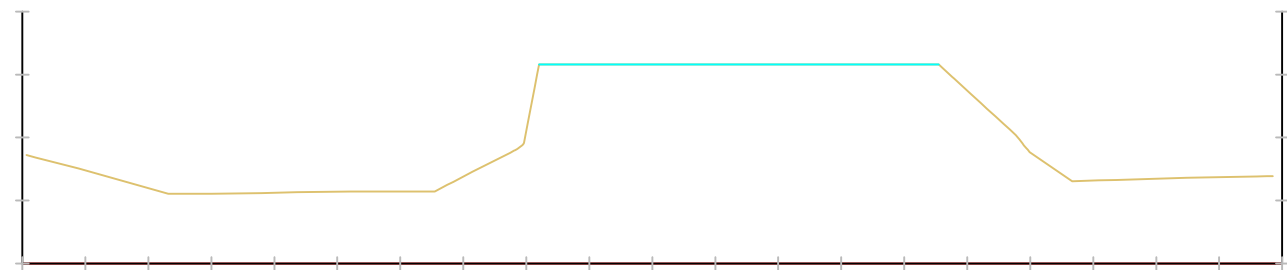
Pk=0+124



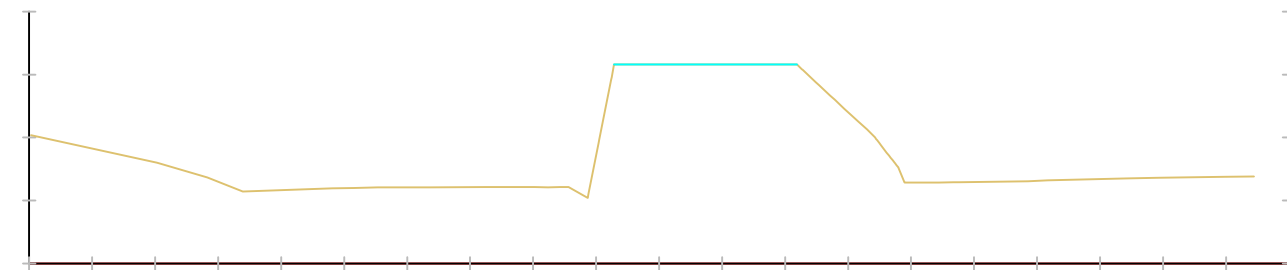
Pk=0+118



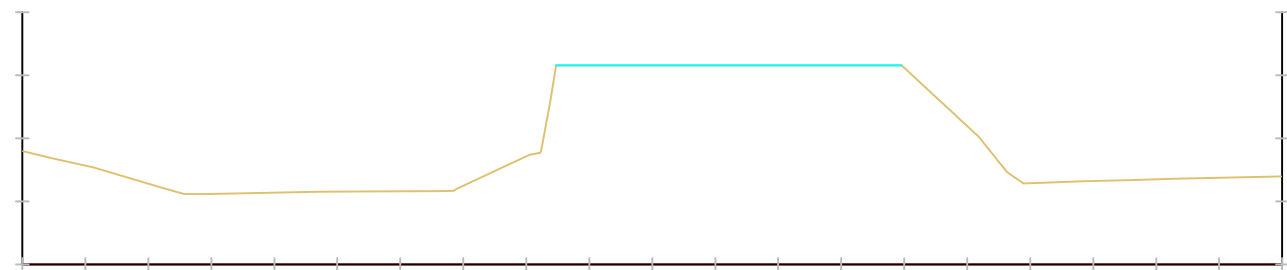
Pk=0+126



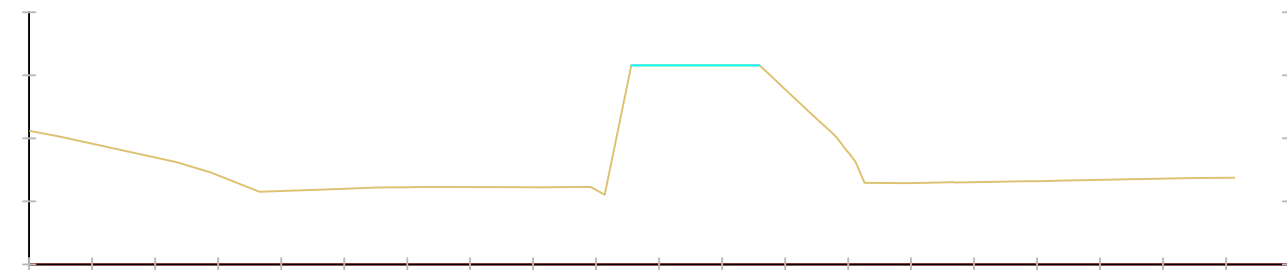
Pk=0+120



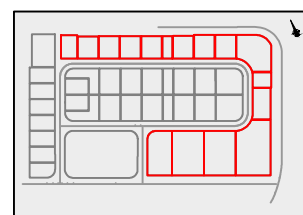
Pk=0+128



Pk=0+122

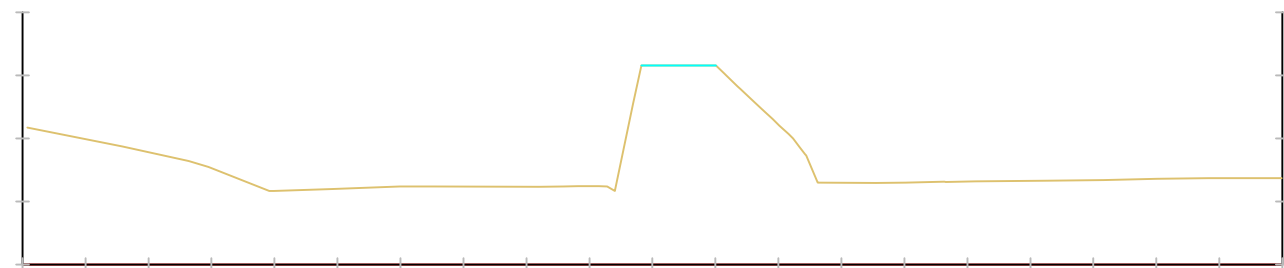


Pk=0+130

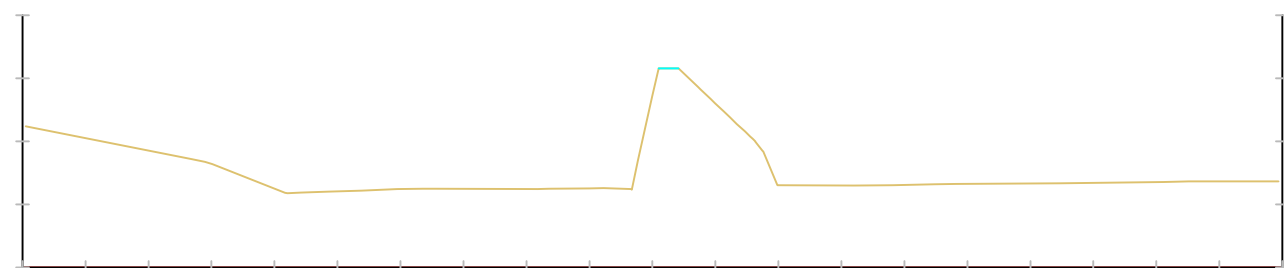


H 1/600
V 1/600

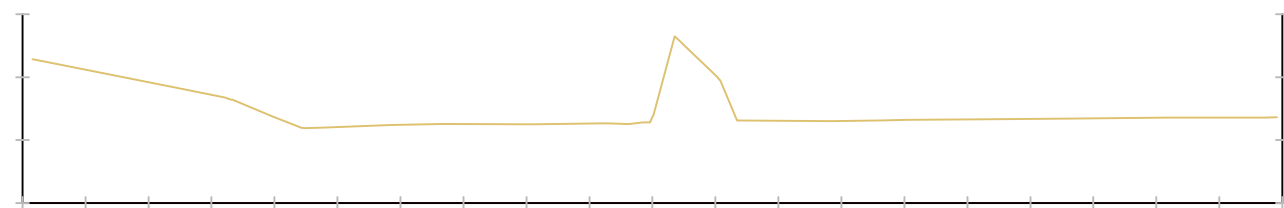
PROXECTO: PROXECTO DE URBANIZACIÓN DA FASE C DO PARQUE DE ACTIVIDADES ECONÓMICAS DE ARTEIXO, A CORUÑA		CONSULTOR:	
TÍTULO DO PLANO: ACONDICIONAMENTO DE PARCELAS PERFILES TRANSVERSALES. PLATAFORMA B4		DATA: SETEMBRO 2022	ESCALA: INDICADAS ORIGINAL A-3
		Nº PLANO: 4.4.2.4	FOLLA 7 DE 9



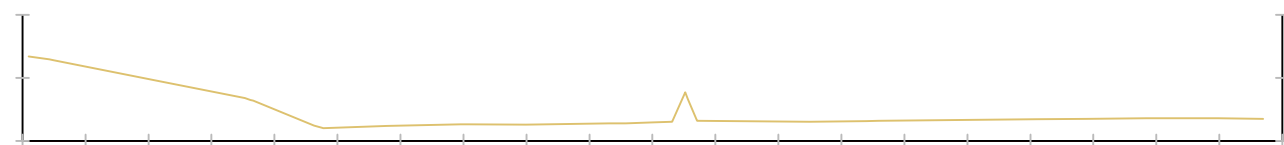
Pk=0+132



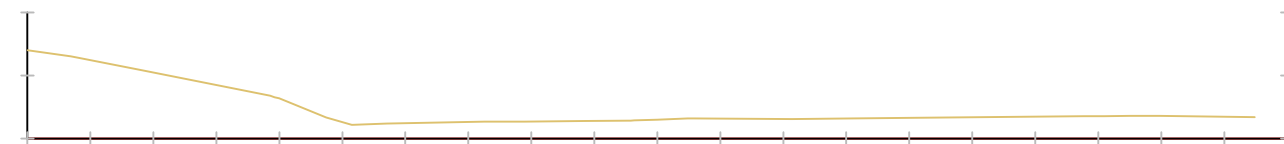
Pk=0+134



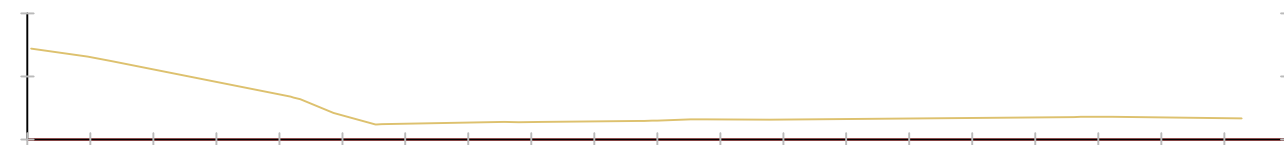
Pk=0+136



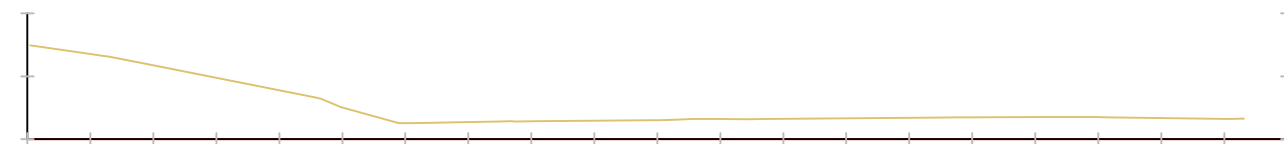
Pk=0+138



Pk=0+140



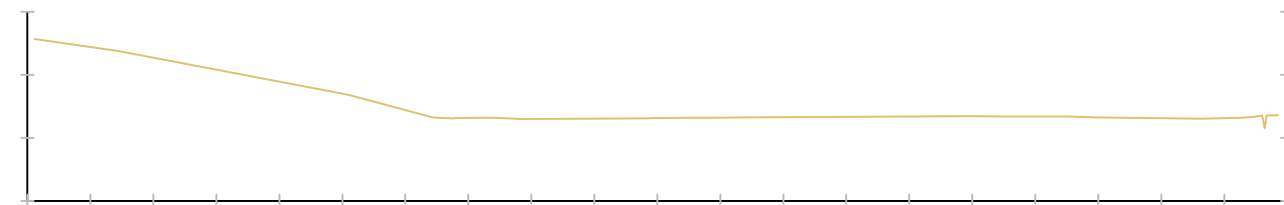
Pk=0+142



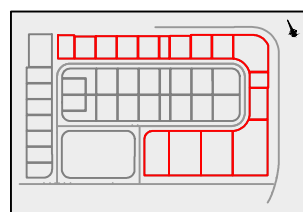
Pk=0+144



Pk=0+146

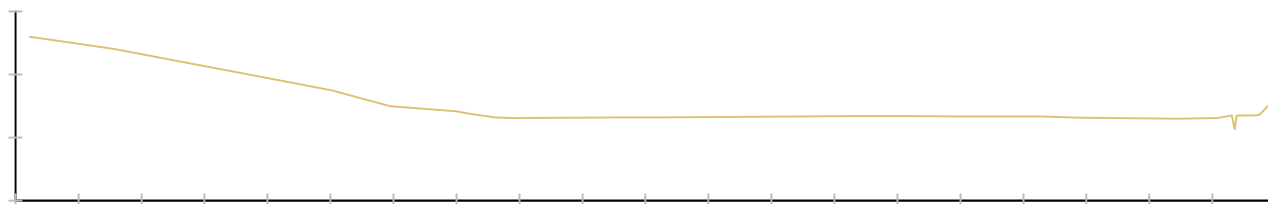


Pk=0+148

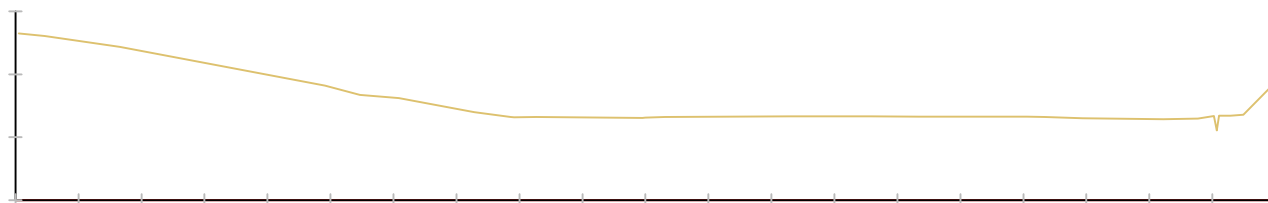


H 1/600
V 1/600

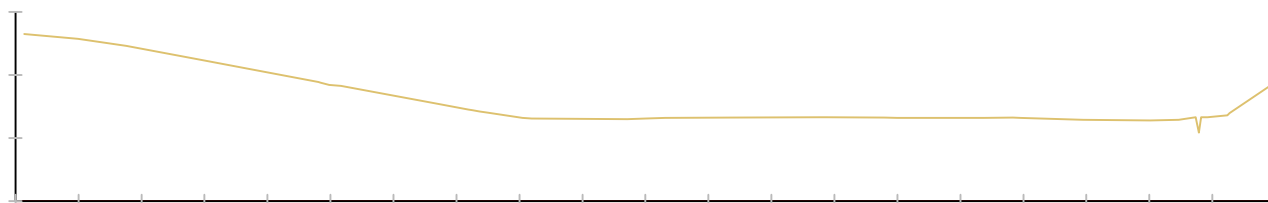
PROXECTO: PROXECTO DE URBANIZACIÓN DA FASE C DO PARQUE DE ACTIVIDADES ECONÓMICAS DE ARTEIXO, A CORUÑA	CONSULTOR:
TÍTULO DO PLANO: ACONDICIONAMENTO DE PARCELAS PERFILES TRANSVERSALES. PLATAFORMA B4	DATA: SETEMBRO 2022 Nº PLANO: 4.4.2.4
ESCALA: INDICADAS ORIGINAL A-3 FOLLA 8 DE 9	



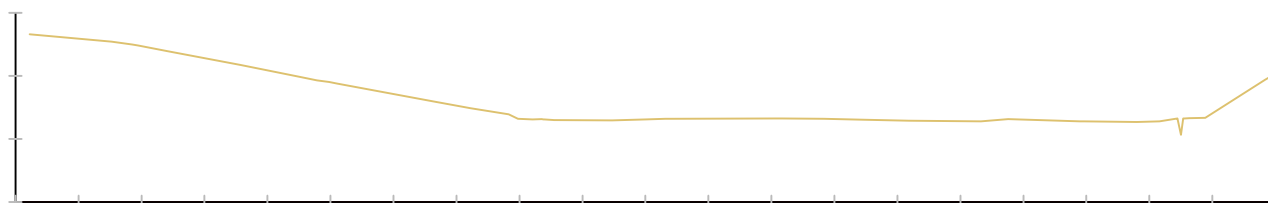
Pk=0+150



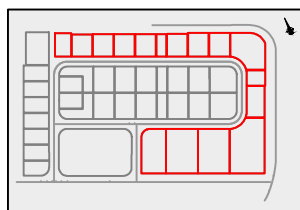
Pk=0+152





Pk=0+154

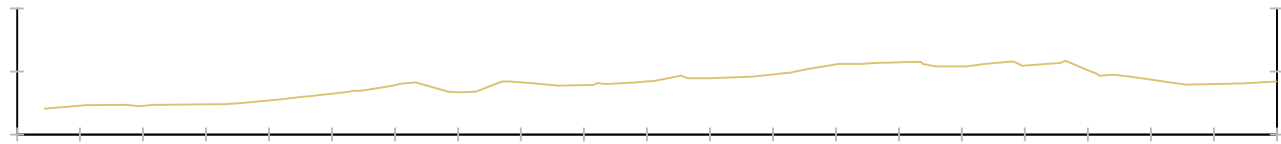


Pk=0+156

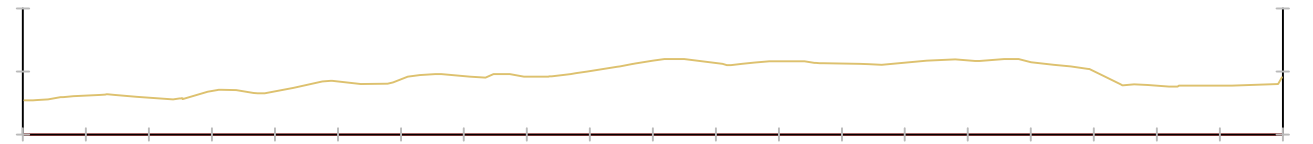


H 1/600
V 1/600

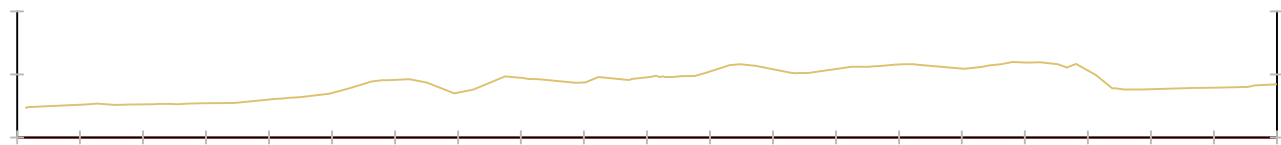
 XESTIÓN DO SOLO DE GALICIA			
PROXECTO: PROXECTO DE URBANIZACIÓN DA FASE C DO PARQUE DE ACTIVIDADES ECONÓMICAS DE ARTEIXO, A CORUÑA		CONSULTOR:	
TÍTULO DO PLANO: ACONDICIONAMENTO DE PARCELAS PERFILES TRANSVERSALES. PLATAFORMA B4		DATA: SETEMBRO 2022	ESCALA: INDICADAS ORIXINAL A-3
		Nº PLANO: 4.4.2.4	FOLLA 9 DE 9



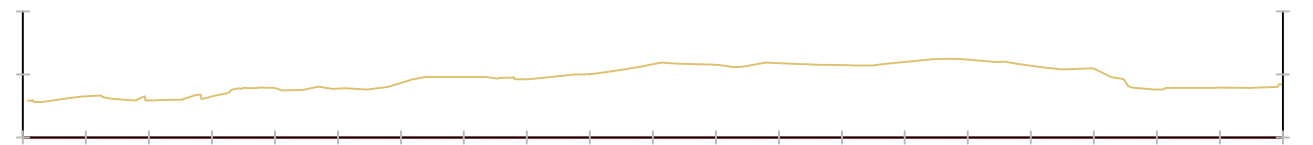
Pk=0+000



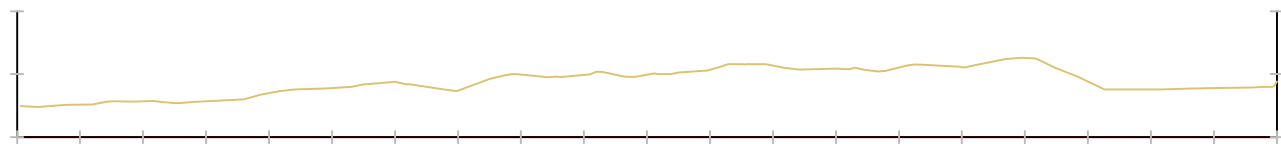
Pk=0+010



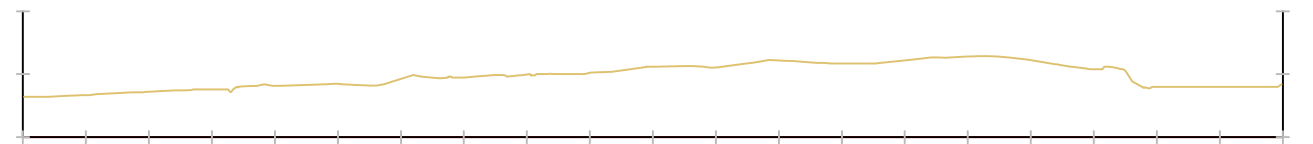
Pk=0+002



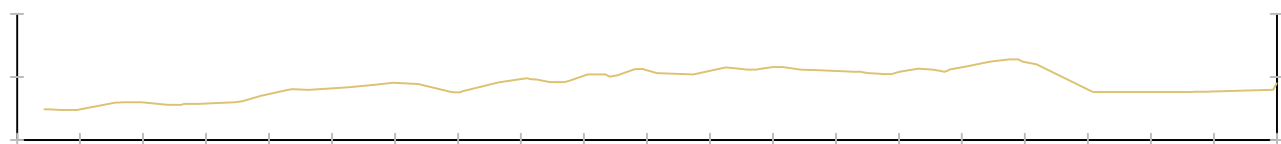
Pk=0+012



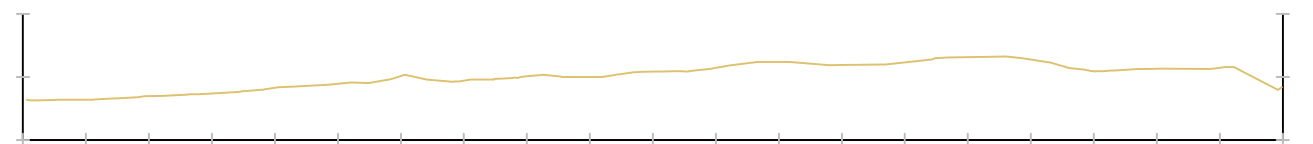
Pk=0+004



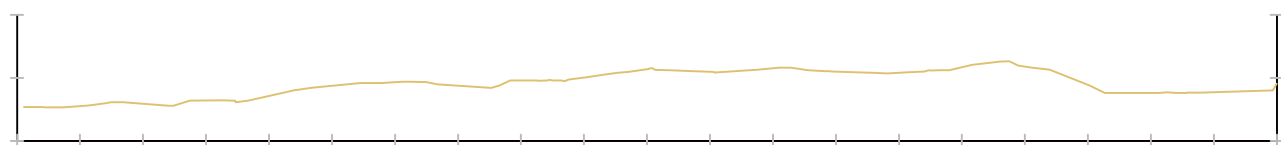
Pk=0+014



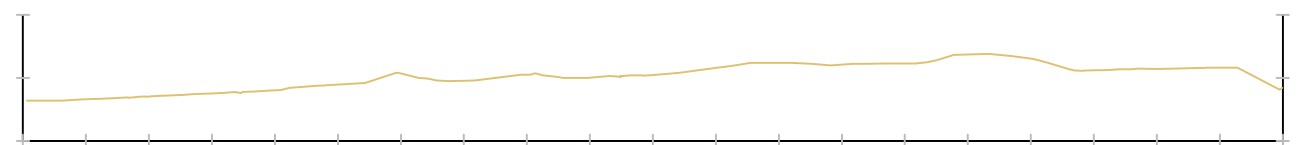
Pk=0+006



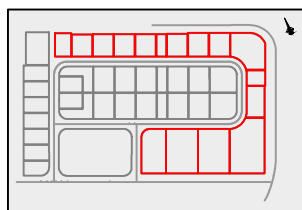
Pk=0+016



Pk=0+008



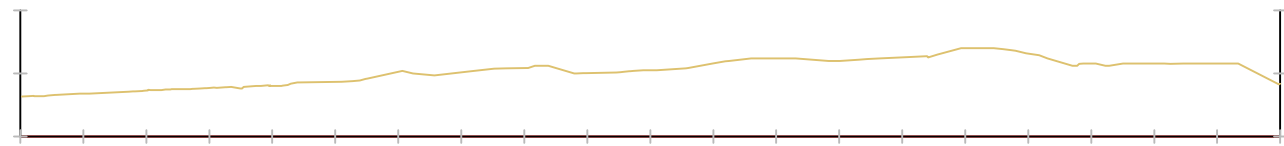
Pk=0+018



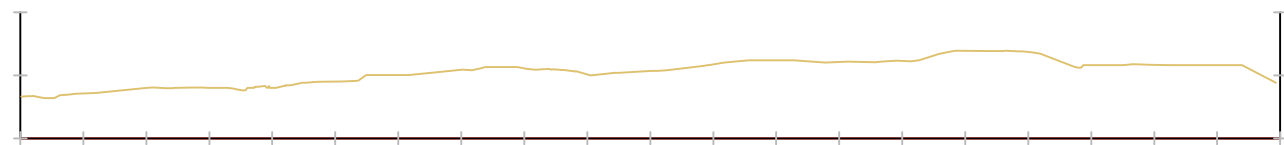
H 1/600
V 1/600

PROXECTO: PROXECTO DE URBANIZACIÓN DA FASE C DO PARQUE DE ACTIVIDADES ECONÓMICAS DE ARTEIXO, A CORUÑA		CONSULTOR:	
TÍTULO DO PLANO: ACONDICIONAMENTO DE PARCELAS PERFILES TRANSVERSALES. PLATAFORMA B5		DATA: SETEMBRO 2022	ESCALA: INDICADAS ORIGINAL A-3
		Nº PLANO: 4.4.2.5	FOLLA 1 DE 5

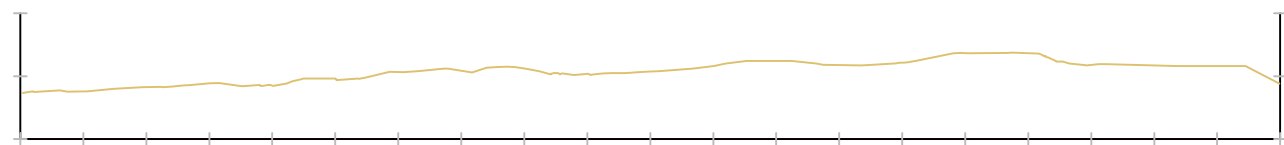




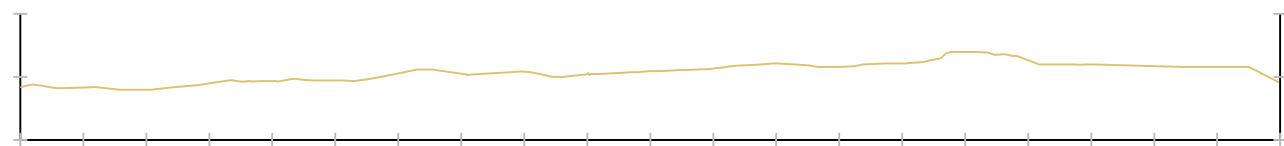
Pk=0+020



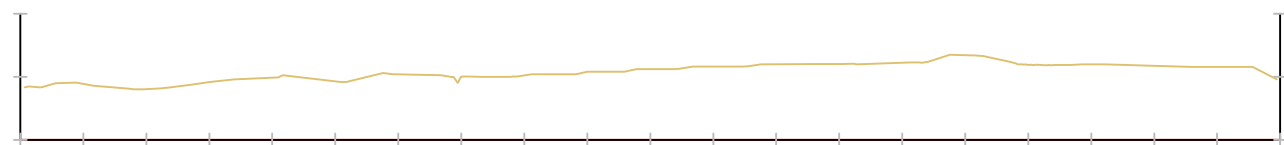
Pk=0+022



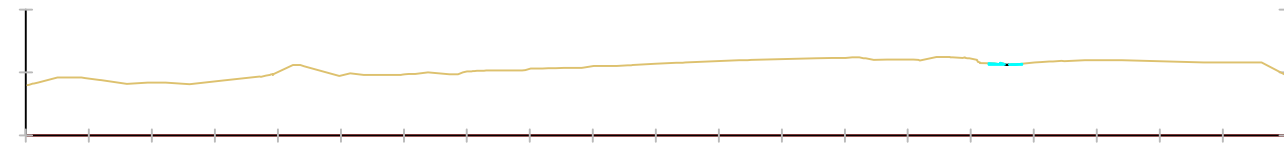
Pk=0+024



Pk=0+026

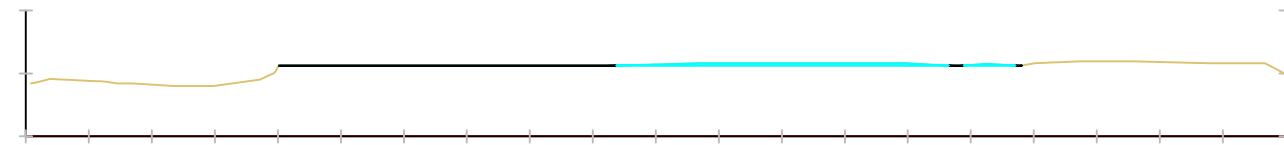


Pk=0+028




Pk=0+030

S. TERRAPLÉN = 0.01 m2.
S. DESMONTE = 0.16 m2.




Pk=0+032

S. TERRAPLÉN = 0.55 m2.
S. DESMONTE = 3.99 m2.



Pk=0+034

S. TERRAPLÉN = 0.54 m2.
S. DESMONTE = 4.02 m2.



Pk=0+036

S. TERRAPLÉN = 0.53 m2.
S. DESMONTE = 4.37 m2.



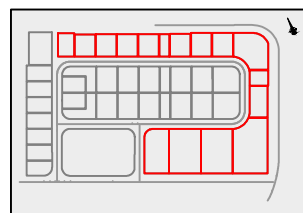
Pk=0+038

S. TERRAPLÉN = 0.53 m2.
S. DESMONTE = 4.38 m2.




Pk=0+040

S. TERRAPLÉN = 0.53 m2.
S. DESMONTE = 4.09 m2.



H 1/600
V 1/600

XUNTA DE GALICIA		XESTIÓN DO SOLO DE GALICIA	
PROXECTO: PROXECTO DE URBANIZACIÓN DA FASE C DO PARQUE DE ACTIVIDADES ECONÓMICAS DE ARTEIXO, A CORUÑA		CONSULTOR: SGS	
TÍTULO DO PLANO: ACONDICIONAMENTO DE PARCELAS PERFILES TRANSVERSALES. PLATAFORMA B5		DATA: SETEMBRO 2022	ESCALA: INDICADAS ORIGINAL A3
		Nº PLANO: 4.4.2.5	FOLLA 2 DE 5



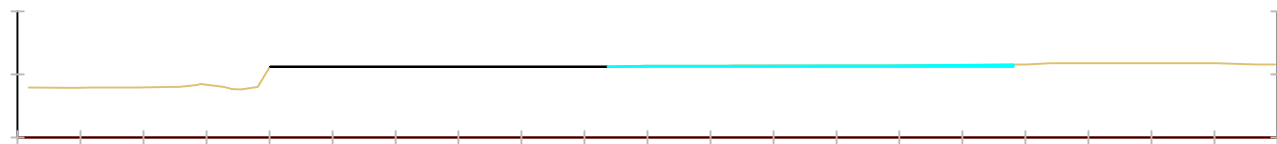
Pk=0+042
S. TERRAPLÉN = 0.53 m2.
S. DESMONTE = 3.84 m2.




Pk=0+044
S. TERRAPLÉN = 0.53 m2.
S. DESMONTE = 3.53 m2.




Pk=0+046
S. TERRAPLÉN = 0.53 m2.
S. DESMONTE = 3.23 m2.



Pk=0+048
S. TERRAPLÉN = 0.53 m2.
S. DESMONTE = 2.93 m2.




Pk=0+050
S. TERRAPLÉN = 0.53 m2.
S. DESMONTE = 2.65 m2.



Pk=0+052
S. TERRAPLÉN = 0.53 m2.
S. DESMONTE = 2.37 m2.



Pk=0+054
S. TERRAPLÉN = 0.53 m2.
S. DESMONTE = 2.09 m2.




Pk=0+056
S. TERRAPLÉN = 0.53 m2.
S. DESMONTE = 1.80 m2.




Pk=0+058
S. TERRAPLÉN = 0.53 m2.
S. DESMONTE = 1.49 m2.



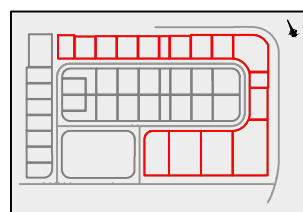
Pk=0+060
S. TERRAPLÉN = 0.53 m2.
S. DESMONTE = 1.11 m2.



Pk=0+062
S. TERRAPLÉN = 0.55 m2.
S. DESMONTE = 0.65 m2.

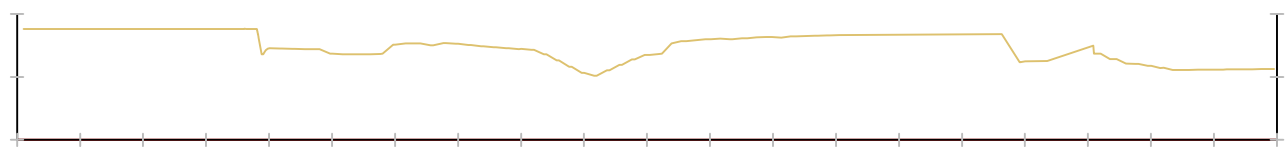


Pk=0+064
S. TERRAPLÉN = 0.77 m2.
S. DESMONTE = 0.21 m2.

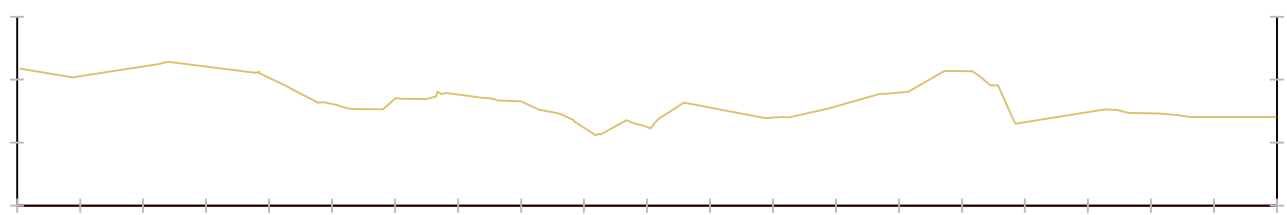


H 1/600
V 1/600

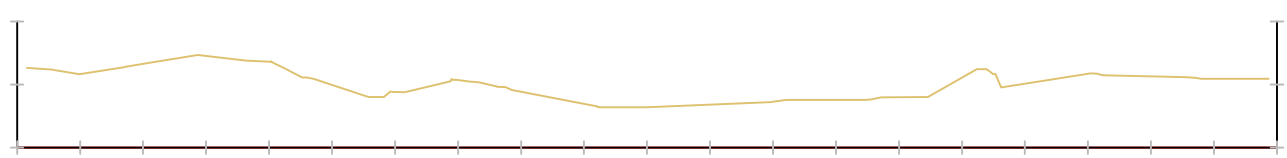
PROXECTO: PROXECTO DE URBANIZACIÓN DA FASE C DO PARQUE DE ACTIVIDADES ECONÓMICAS DE ARTEIXO, A CORUÑA		CONSULTOR: 	
TÍTULO DO PLANO: ACONDICIONAMENTO DE PARCELAS PERFILES TRANSVERSALES. PLATAFORMA B5		DATA: SETEMBRO 2022	ESCALA: INDICADAS ORIGINAL A-3
		Nº PLANO: 4.4.2.5	FOLLA _3_ DE _5_




Pk=0+066



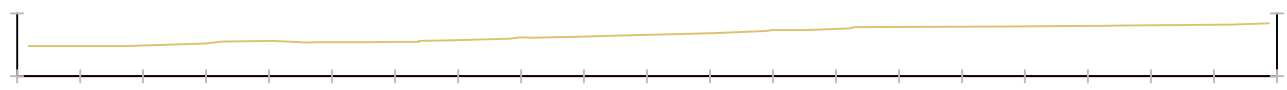
Pk=0+068



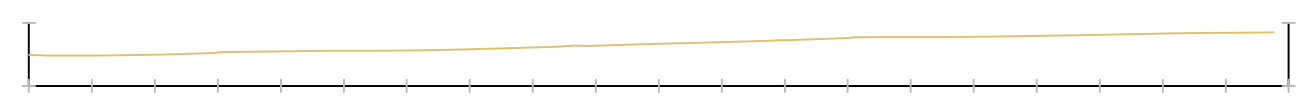
Pk=0+070




Pk=0+072



Pk=0+074



Pk=0+076



Pk=0+078



Pk=0+080



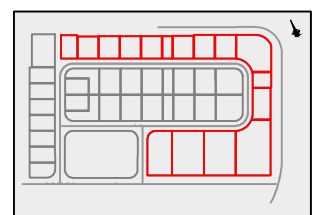
Pk=0+082



Pk=0+084

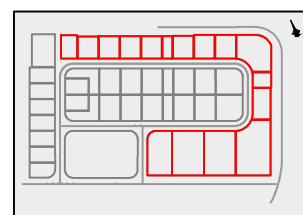
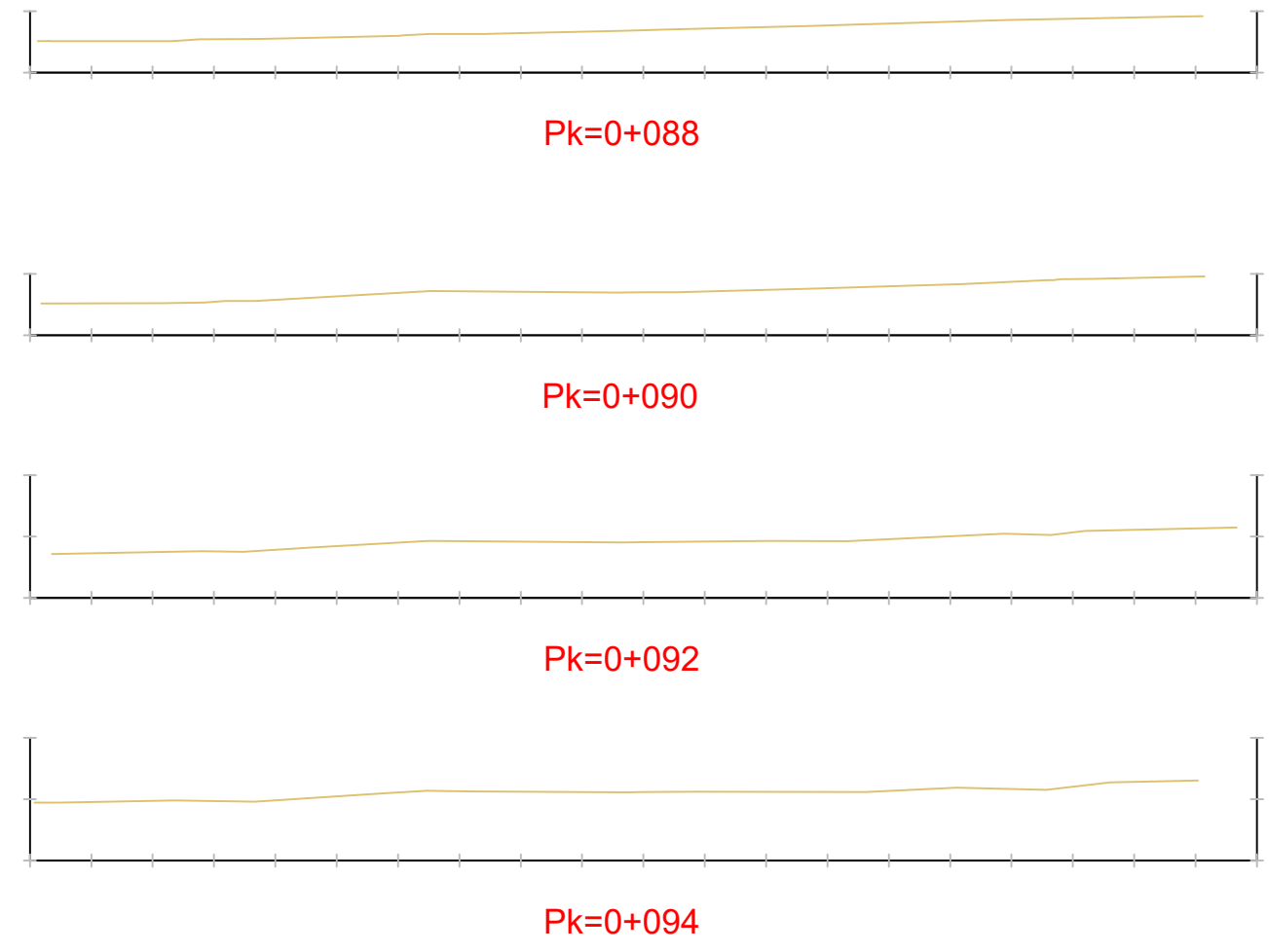


Pk=0+086






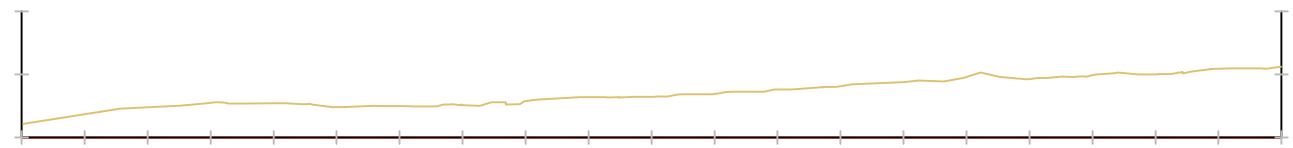
H 1/600
V 1/600

PROXECTO: PROXECTO DE URBANIZACIÓN DA FASE C DO PARQUE DE ACTIVIDADES ECONÓMICAS DE ARTEIXO, A CORUÑA		CONSULTOR:	
TÍTULO DO PLANO: ACONDICIONAMIENTO DE PARCELAS PERFILES TRANSVERSALES. PLATAFORMA B5		DATA: SETEMBRO 2022	ESCALA: INDICADAS ORIGINAL A-3
		Nº PLANO: 4.4.2.5	FOLLA 4 DE 5

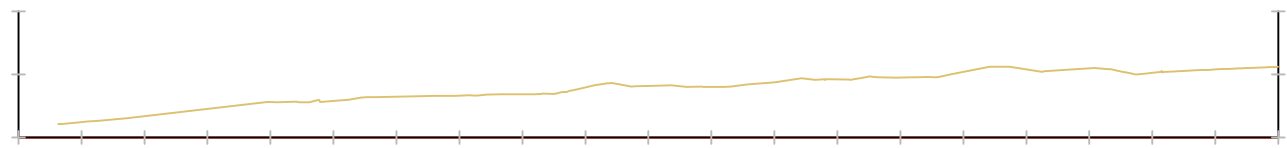


H 1/600
V 1/600

 	
PROXECTO: PROXECTO DE URBANIZACIÓN DA FASE C DO PARQUE DE ACTIVIDADES ECONÓMICAS DE ARTEIXO, A CORUÑA	CONSULTOR: 
TÍTULO DO PLANO: ACONDICIONAMIENTO DE PARCELAS PERFILES TRANSVERSALES. PLATAFORMA B5	DATA: SETEMBRO 2022 Nº PLANO: 4.4.2.5
ESCALA: INDICADAS ORIXINAL A-3 FOLLA 5 DE 5	



Pk=0+000



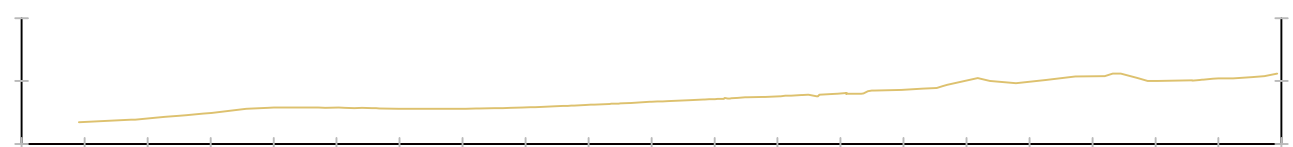
Pk=0+010



Pk=0+002



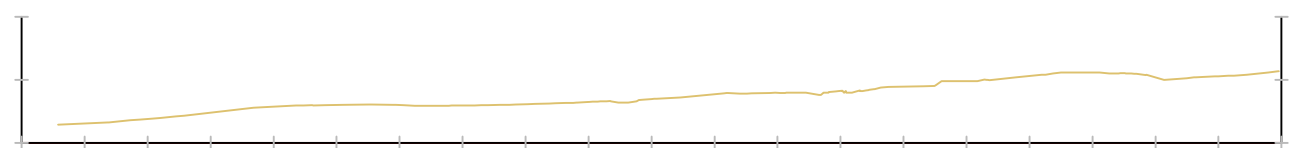
Pk=0+012




Pk=0+004



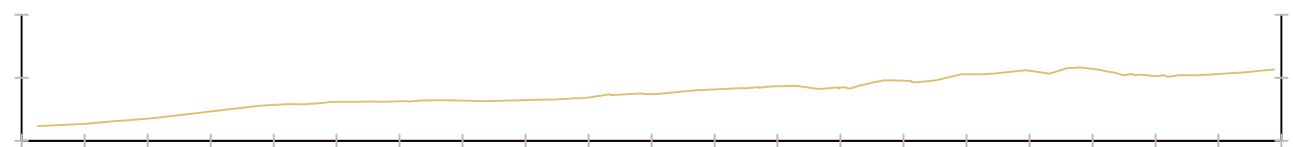
Pk=0+014



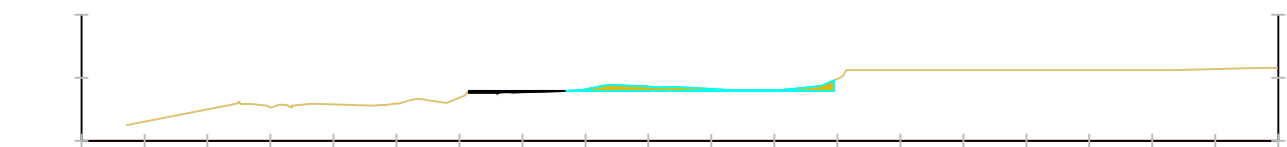
Pk=0+006



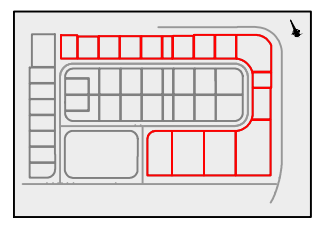
Pk=0+016
 S. TERRAPLÉN = 0.84 m2.
 S. DESMONTE = 5.75 m2.



Pk=0+008

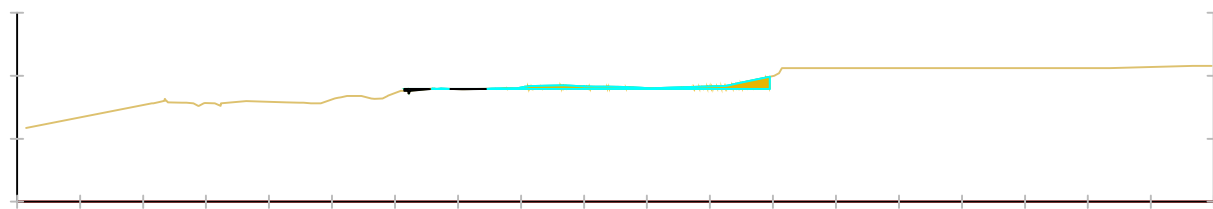


Pk=0+018
 S. TERRAPLÉN = 0.81 m2.
 S. DESMONTE = 4.76 m2.



H 1/600
 V 1/600

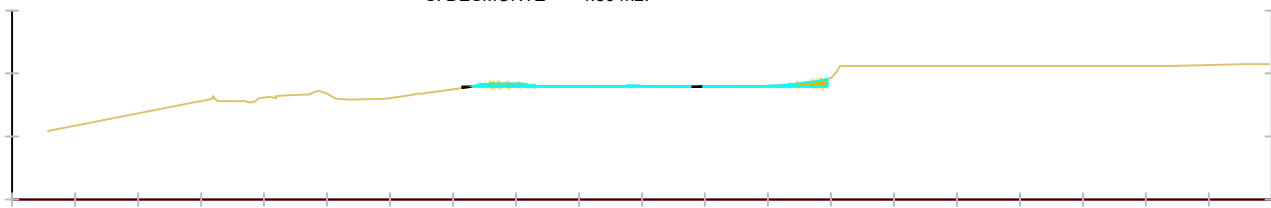
PROXECTO: PROXECTO DE URBANIZACIÓN DA FASE C DO PARQUE DE ACTIVIDADES ECONÓMICAS DE ARTEIXO, A CORUÑA		CONSULTOR:	
TÍTULO DO PLANO: ACONDICIONAMENTO DE PARCELAS PERFILES TRANSVERSALES. PLATAFORMA B6		DATA: SETEMBRO 2022	ESCALA: INDICADAS ORIGINAL A-3
		Nº PLANO: 4.4.2.6	FOLLA 1 DE 4



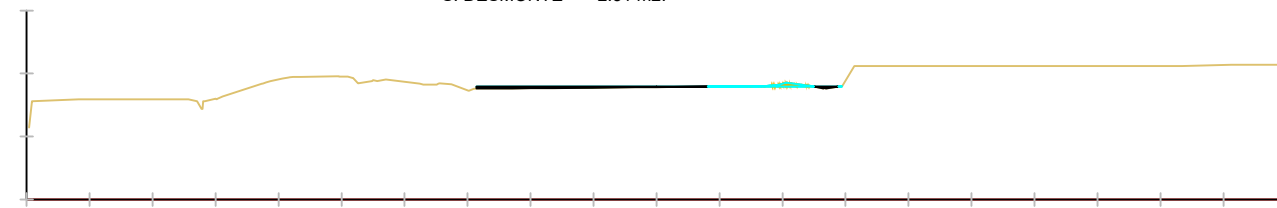
Pk=0+020
 S. TERRAPLÉN = 0.28 m2.
 S. DESMONTE = 4.86 m2.



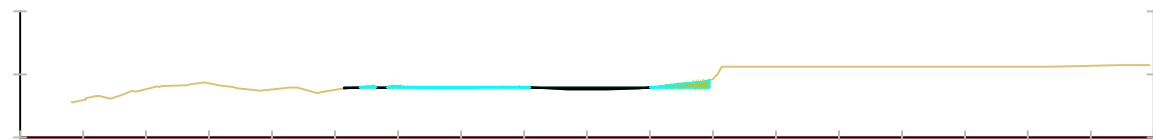
Pk=0+030
 S. TERRAPLÉN = 1.03 m2.
 S. DESMONTE = 2.31 m2.



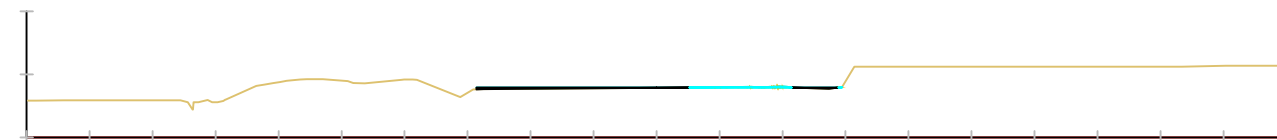
Pk=0+022
 S. TERRAPLÉN = 0.06 m2.
 S. DESMONTE = 2.91 m2.



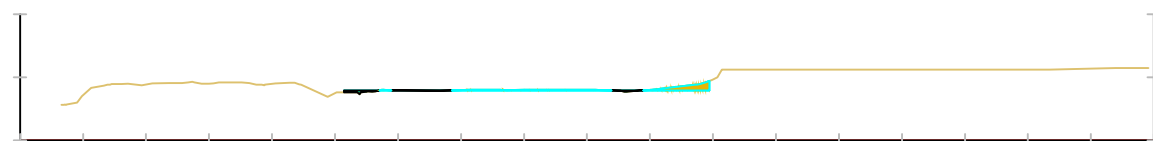
Pk=0+032
 S. TERRAPLÉN = 1.60 m2.
 S. DESMONTE = 0.72 m2.



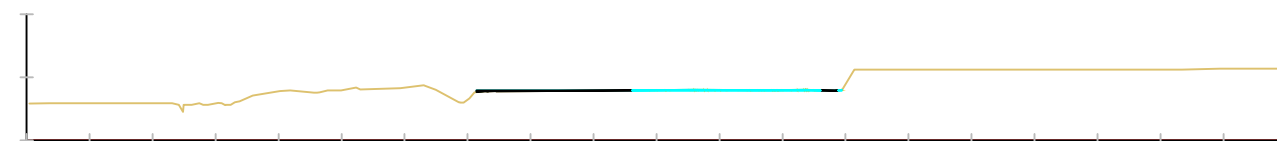
Pk=0+024
 S. TERRAPLÉN = 1.10 m2.
 S. DESMONTE = 1.70 m2.



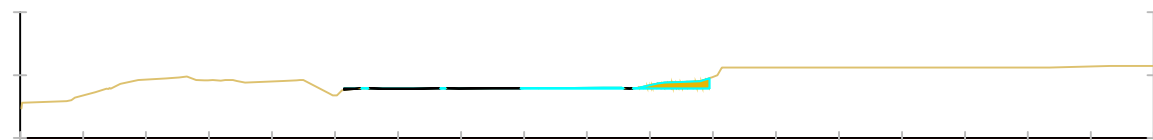
Pk=0+034
 S. TERRAPLÉN = 1.35 m2.
 S. DESMONTE = 0.25 m2.



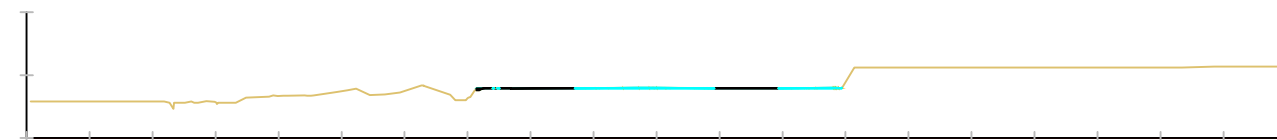
Pk=0+026
 S. TERRAPLÉN = 0.58 m2.
 S. DESMONTE = 1.94 m2.



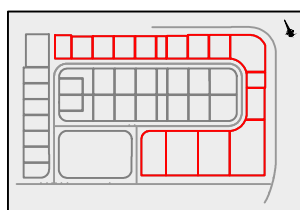
Pk=0+036
 S. TERRAPLÉN = 0.65 m2.
 S. DESMONTE = 0.34 m2.



Pk=0+028
 S. TERRAPLÉN = 0.45 m2.
 S. DESMONTE = 2.63 m2.

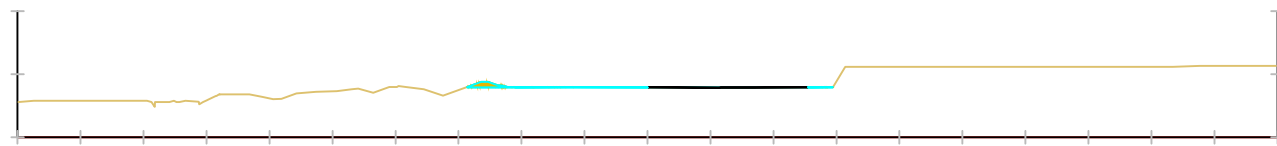


Pk=0+038
 S. TERRAPLÉN = 0.22 m2.
 S. DESMONTE = 0.33 m2.



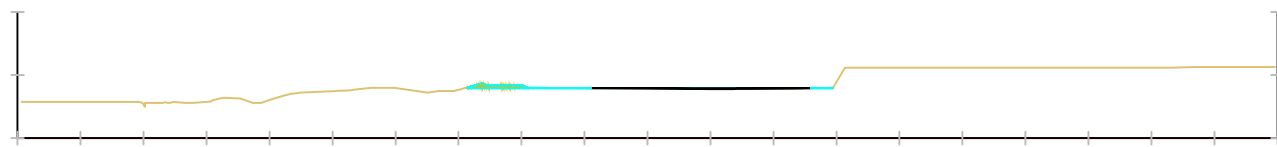
H 1/600
 V 1/600

PROXECTO: PROXECTO DE URBANIZACIÓN DA FASE C DO PARQUE DE ACTIVIDADES ECONÓMICAS DE ARTEIXO, A CORUÑA		CONSULTOR:	
TÍTULO DO PLANO: ACONDICIONAMENTO DE PARCELAS PERFILES TRANSVERSALES. PLATAFORMA B6		DATA: SETEMBRO 2022	ESCALA: INDICADAS ORIGINAL A3
		Nº PLANO: 4.4.2.6	FOLLA 2 DE 4




Pk=0+040

S. TERRAPLÉN = 0.26 m².
S. DESMONTE = 1.09 m².



Pk=0+042

S. TERRAPLÉN = 0.64 m².
S. DESMONTE = 1.24 m².




Pk=0+044

S. TERRAPLÉN = 1.10 m².
S. DESMONTE = 1.53 m².



Pk=0+046

S. TERRAPLÉN = 1.52 m².
S. DESMONTE = 2.08 m².



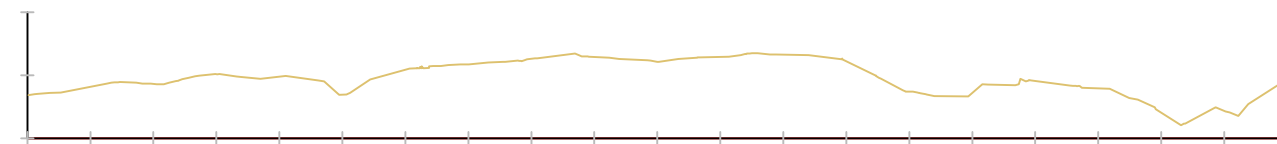
Pk=0+048

S. TERRAPLÉN = 2.18 m².
S. DESMONTE = 0.66 m².

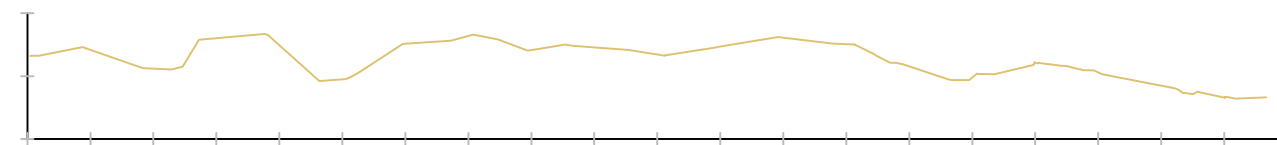


Pk=0+050

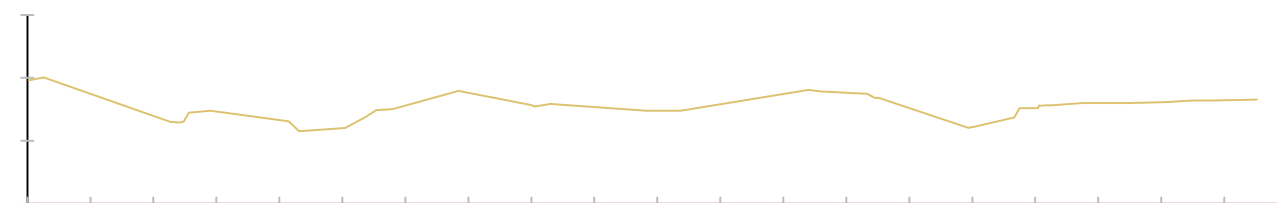
S. TERRAPLÉN = 3.90 m².



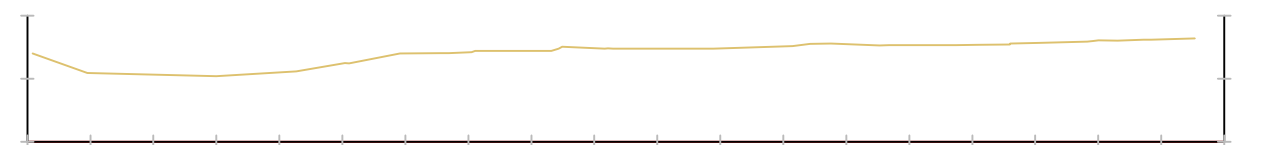
Pk=0+052



Pk=0+054



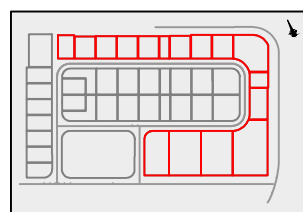
Pk=0+056



Pk=0+058

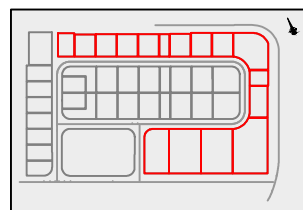


Pk=0+060



H 1/600
V 1/600

PROXECTO: PROXECTO DE URBANIZACIÓN DA FASE C DO PARQUE DE ACTIVIDADES ECONÓMICAS DE ARTEIXO, A CORUÑA		CONSULTOR: 	
TÍTULO DO PLANO: ACONDICIONAMENTO DE PARCELAS PERFILES TRANSVERSALES. PLATAFORMA B6		DATA: SETEMBRO 2022	ESCALA: INDICADAS ORIGINAL A-3
		Nº PLANO: 4.4.2.6	FOLLA 3 DE 4





H 1/600
V 1/600

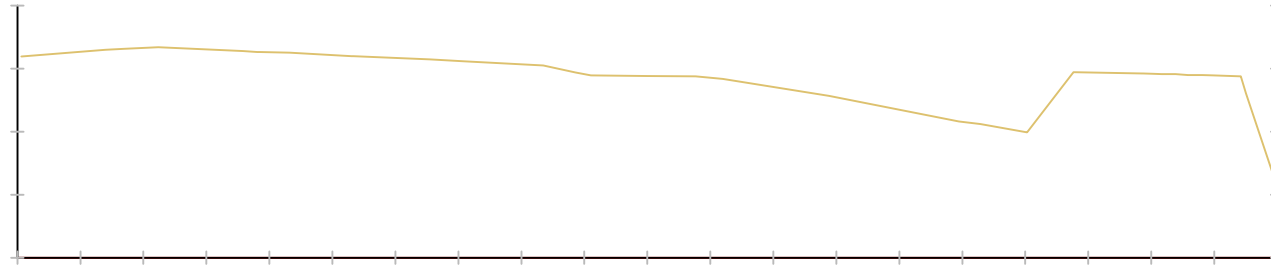


Pk=0+062

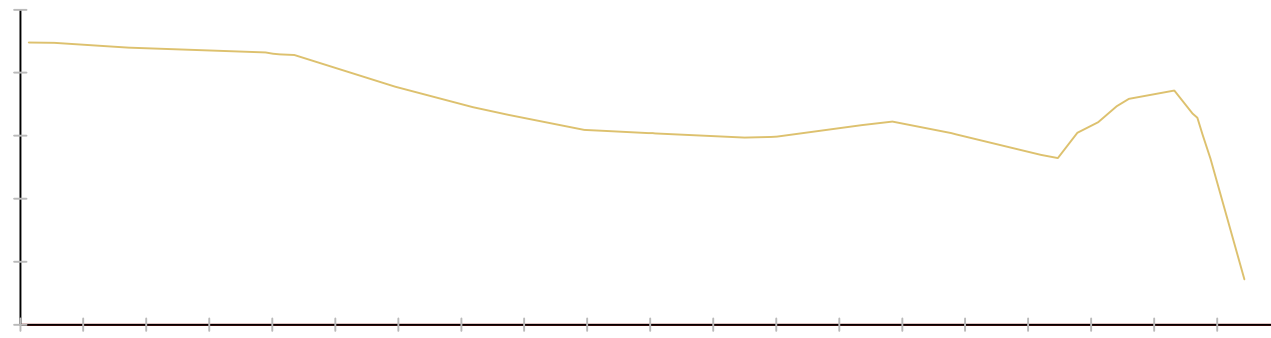


Pk=0+064

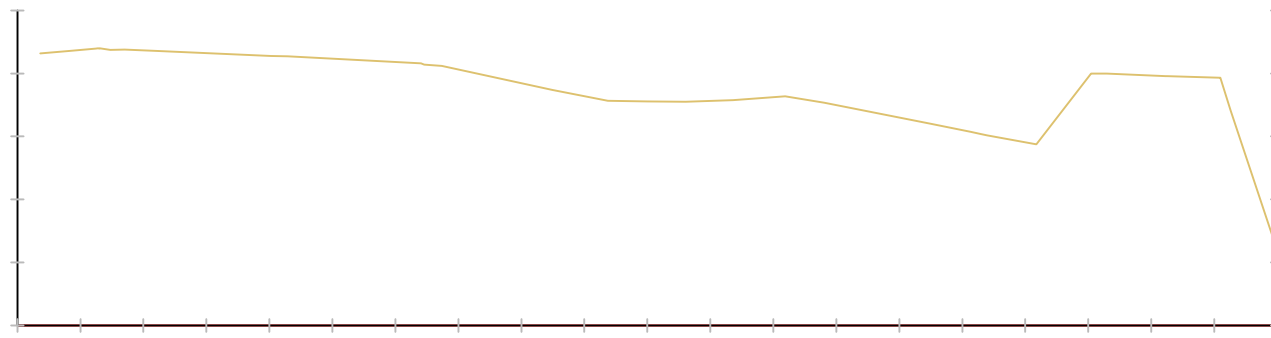
 XESTIÓN DO SOLO DE GALICIA			
PROXECTO: PROXECTO DE URBANIZACIÓN DA FASE C DO PARQUE DE ACTIVIDADES ECONÓMICAS DE ARTEIXO, A CORUÑA		CONSULTOR:	
TÍTULO DO PLANO: ACONDICIONAMIENTO DE PARCELAS PERFILES TRANSVERSALES. PLATAFORMA B6		DATA: SETEMBRO 2022	ESCALA: INDICADAS ORIXINAL A-3
		Nº PLANO: 4.4.2.6	FOLLA 4 DE 4



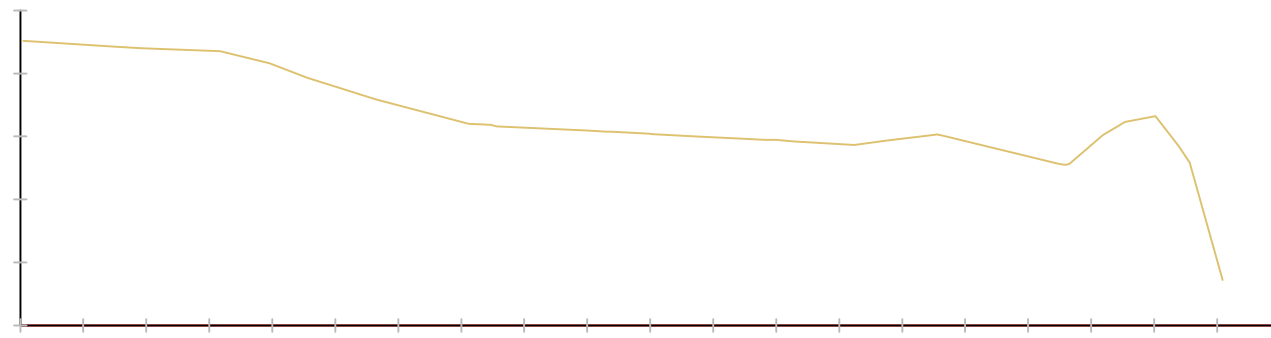
Pk=0+000



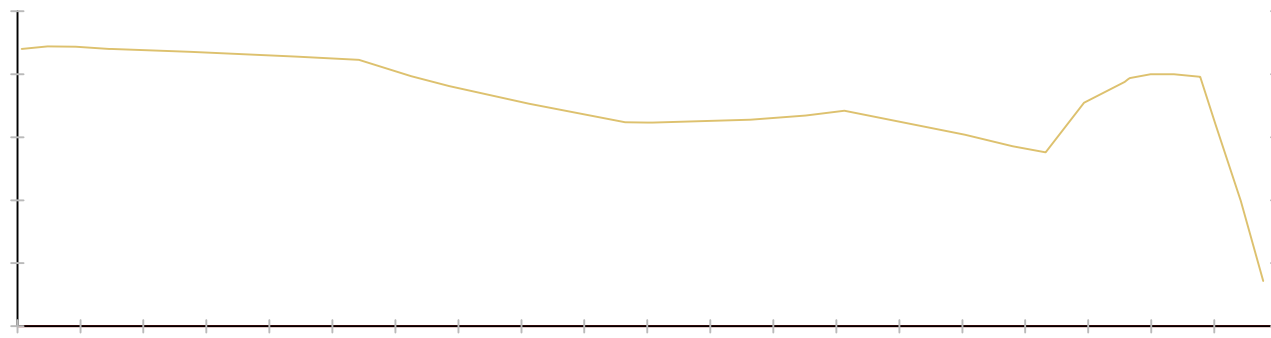
Pk=0+006



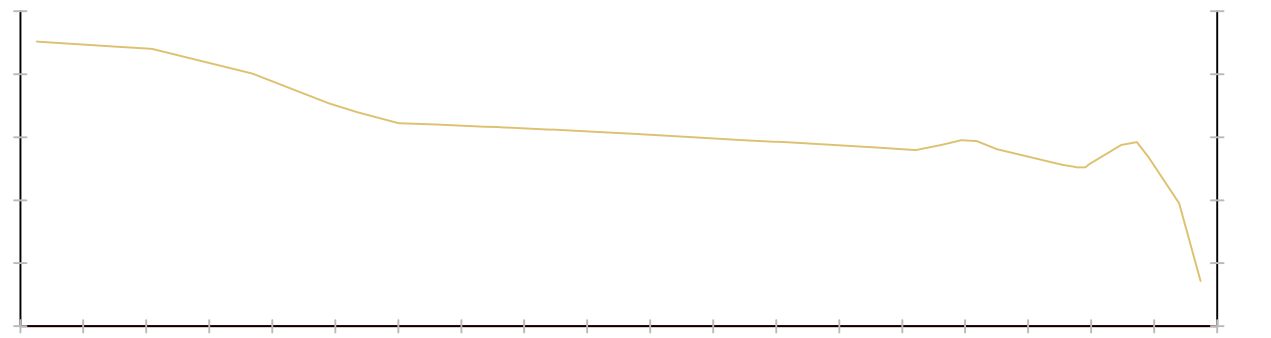
Pk=0+002



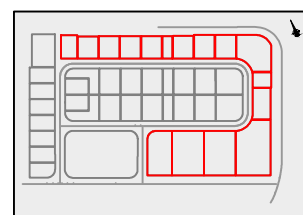
Pk=0+008



Pk=0+004

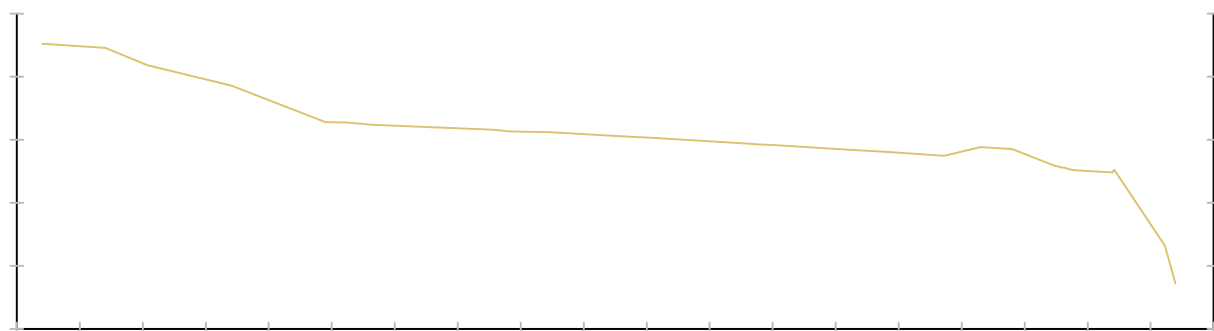


Pk=0+010

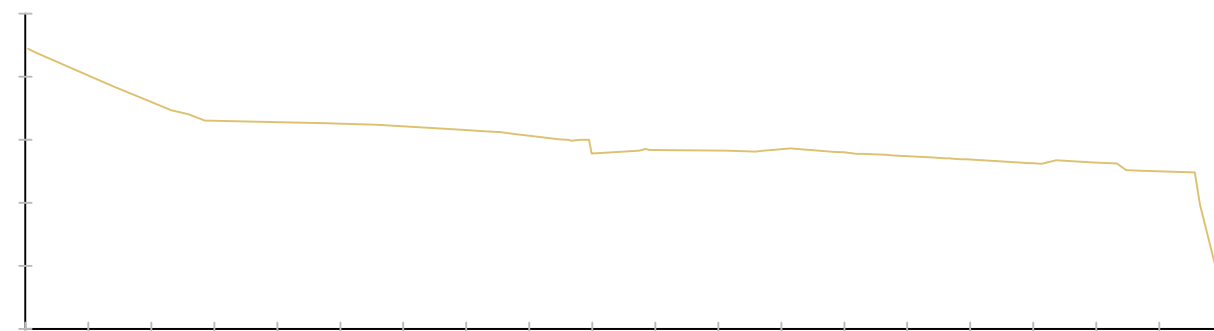


H 1/600
 V 1/600

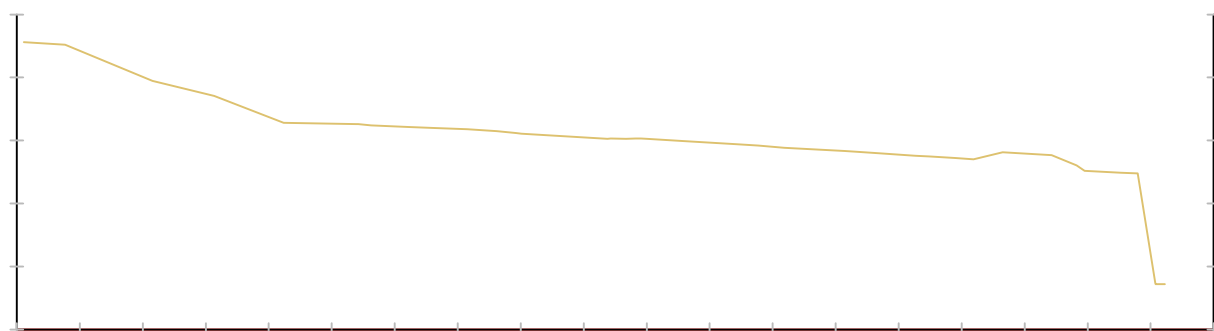
PROXECTO: PROXECTO DE URBANIZACIÓN DA FASE C DO PARQUE DE ACTIVIDADES ECONÓMICAS DE ARTEIXO, A CORUÑA		CONSULTOR:	
TÍTULO DO PLANO: ACONDICIONAMENTO DE PARCELAS PERFILES TRANSVERSALES. PLATAFORMA B7		DATA: SETEMBRO 2022	ESCALA: INDICADAS ORIGINAL A-3
		Nº PLANO: 4.4.2.7	FOLLA 1 DE 8



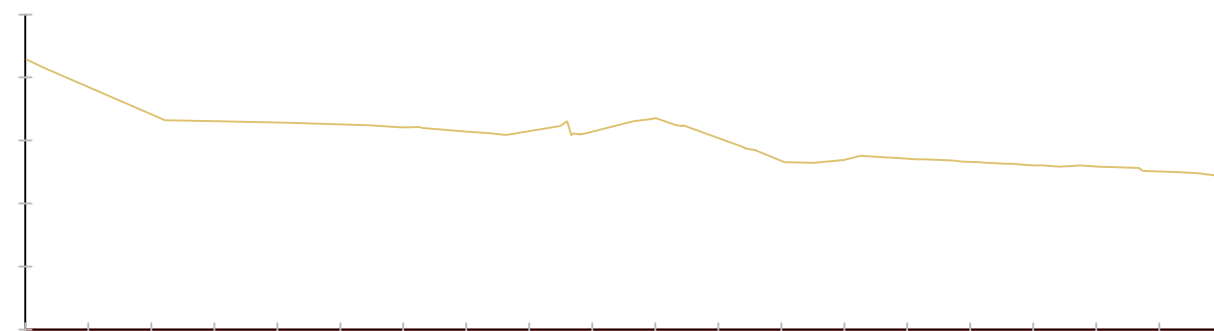
Pk=0+012



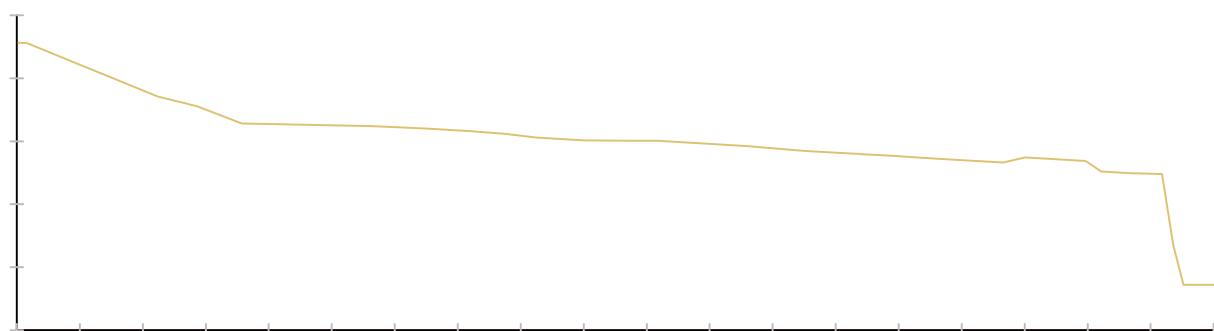
Pk=0+018



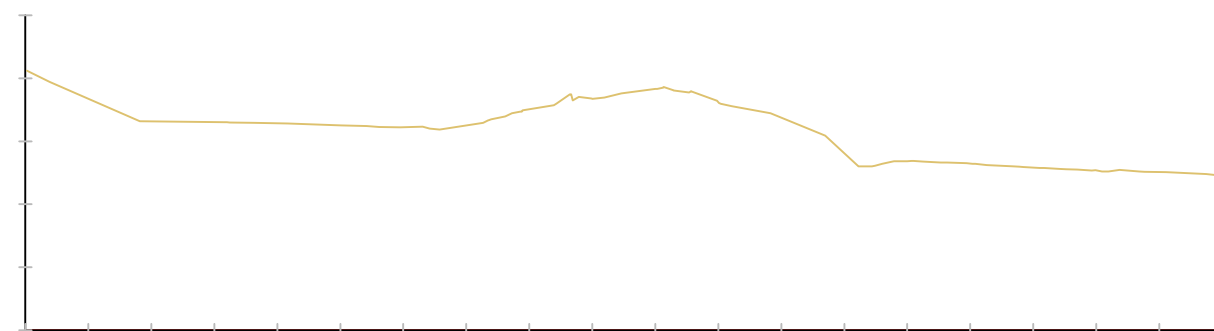
Pk=0+014



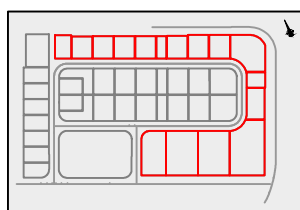
Pk=0+020



Pk=0+016

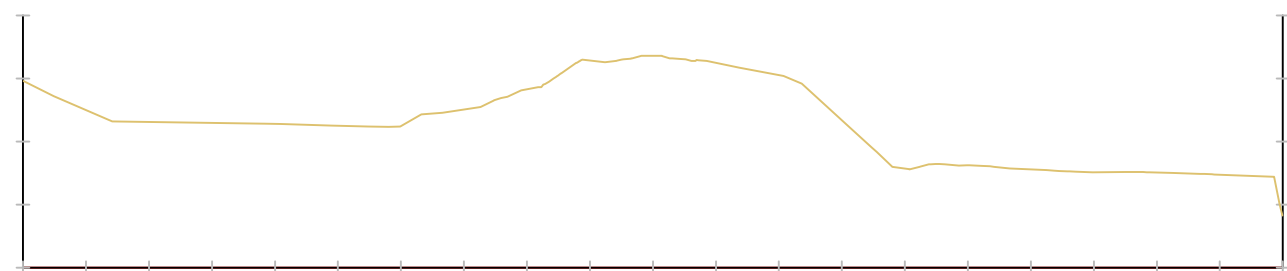


Pk=0+022

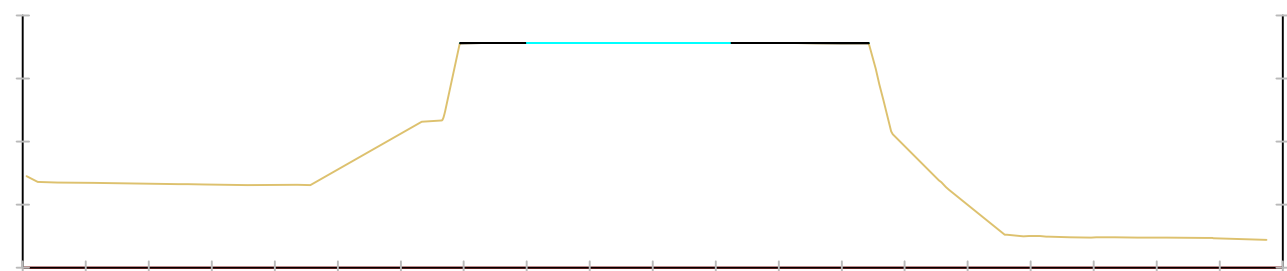


H 1/600
V 1/600

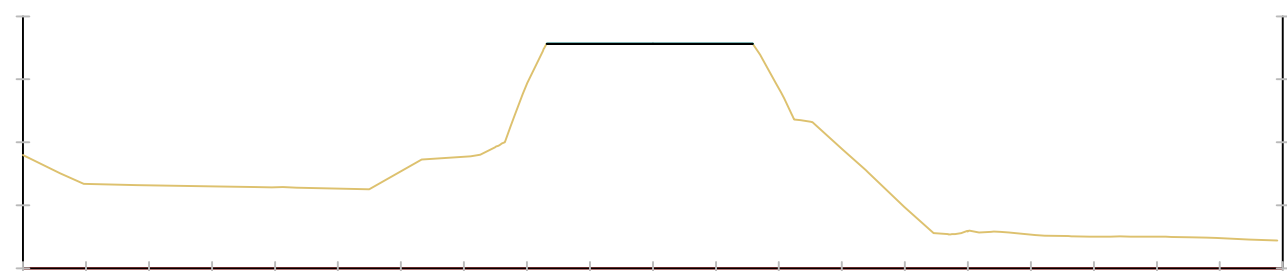
PROXECTO: PROXECTO DE URBANIZACIÓN DA FASE C DO PARQUE DE ACTIVIDADES ECONÓMICAS DE ARTEIXO, A CORUÑA		CONSULTOR:	
TÍTULO DO PLANO: ACONDICIONAMENTO DE PARCELAS PERFILES TRANSVERSALES. PLATAFORMA B7		DATA: SETEMBRO 2022	ESCALA: INDICADAS ORIGINAL A3
		Nº PLANO: 4.4.2.7	FOLLA 2 DE 8



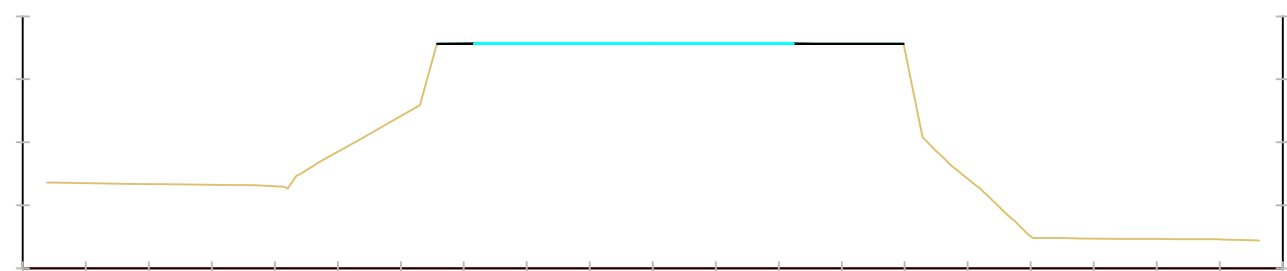
Pk=0+024



Pk=0+030
 S. TERRAPLÉN = 0.14 m2.
 S. DESMONTE = 0.06 m2.



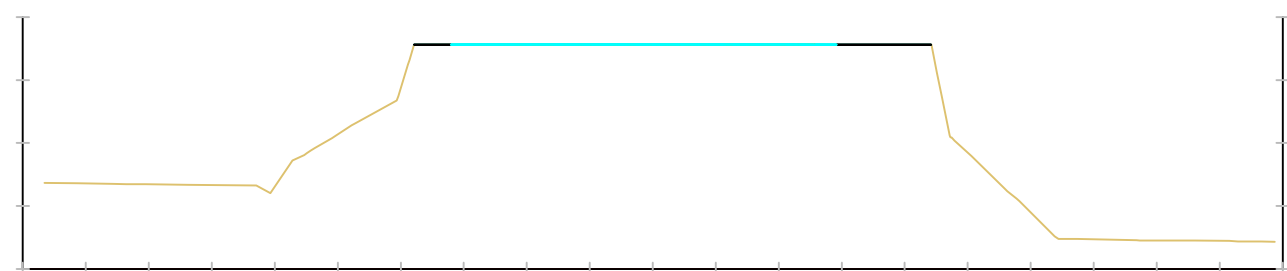
Pk=0+026
 S. TERRAPLÉN = 0.27 m2.



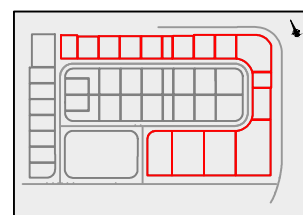
Pk=0+032
 S. TERRAPLÉN = 0.11 m2.
 S. DESMONTE = 0.27 m2.



Pk=0+028
 S. TERRAPLÉN = 0.26 m2.



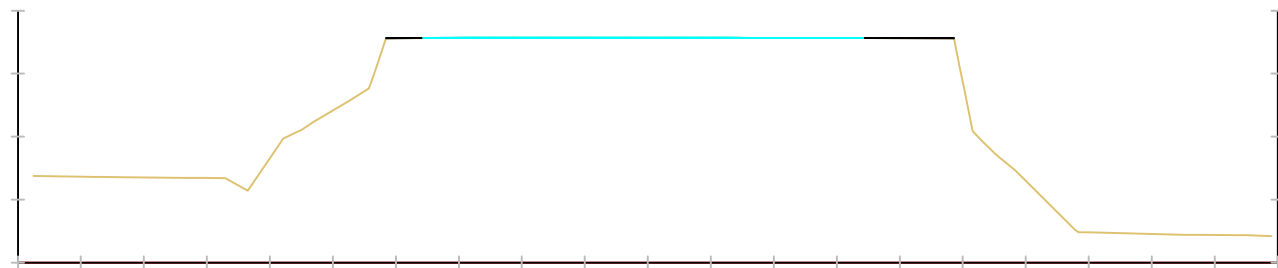
Pk=0+034
 S. TERRAPLÉN = 0.10 m2.
 S. DESMONTE = 0.55 m2.



H 1/600
 V 1/600

PROXECTO: PROXECTO DE URBANIZACIÓN DA FASE C DO PARQUE DE ACTIVIDADES ECONÓMICAS DE ARTEIXO, A CORUÑA		CONSULTOR:	
TÍTULO DO PLANO: ACONDICIONAMENTO DE PARCELAS PERFILES TRANSVERSALES. PLATAFORMA B7		DATA: SETEMBRO 2022	ESCALA: INDICADAS ORIGINAL A:3
		Nº PLANO: 4.4.2.7	FOLLA 3 DE 8

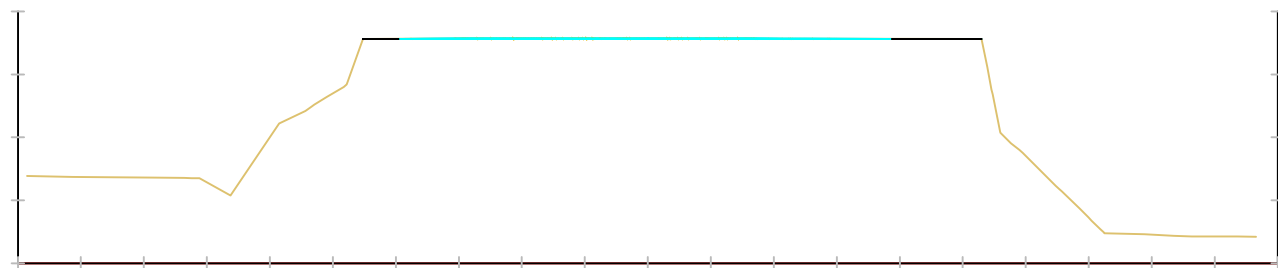




Pk=0+036
S. TERRAPLÉN = 0.10 m2.
S. DESMONTE = 0.85 m2.



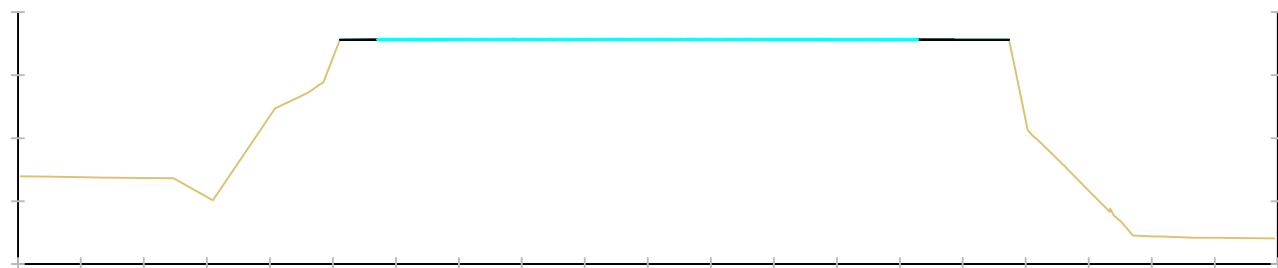
Pk=0+042
S. TERRAPLÉN = 0.23 m2.
S. DESMONTE = 1.94 m2.



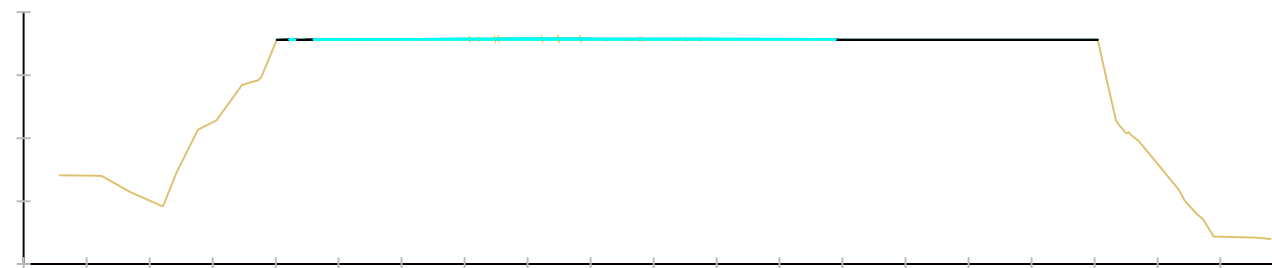
Pk=0+038
S. TERRAPLÉN = 0.10 m2.
S. DESMONTE = 1.19 m2.



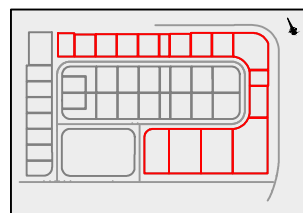
Pk=0+044
S. TERRAPLÉN = 0.33 m2.
S. DESMONTE = 2.28 m2.



Pk=0+040
S. TERRAPLÉN = 0.13 m2.
S. DESMONTE = 1.56 m2.

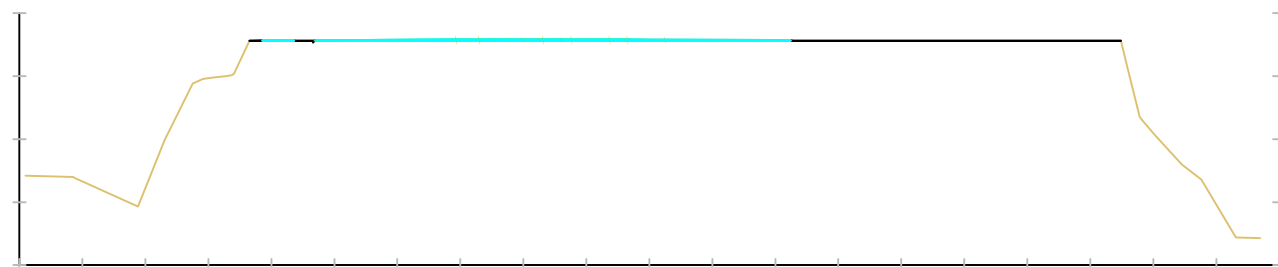


Pk=0+046
S. TERRAPLÉN = 0.44 m2.
S. DESMONTE = 2.57 m2.




H 1/600
V 1/600

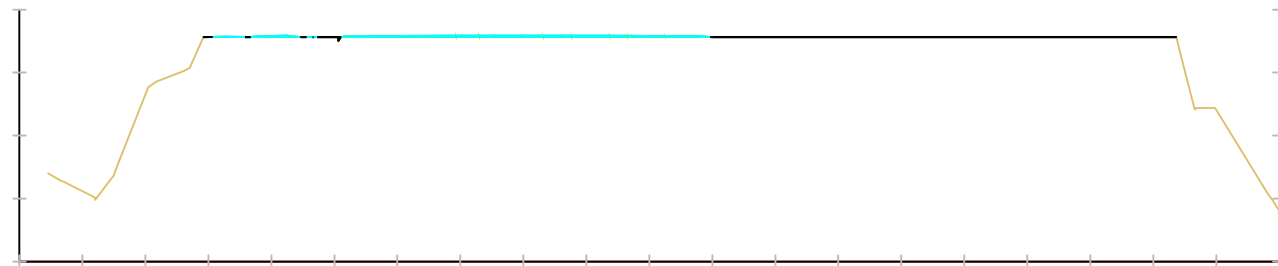
PROXECTO: PROXECTO DE URBANIZACIÓN DA FASE C DO PARQUE DE ACTIVIDADES ECONÓMICAS DE ARTEIXO, A CORUÑA		CONSULTOR:	
TÍTULO DO PLANO: ACONDICIONAMENTO DE PARCELAS PERFILES TRANSVERSALES. PLATAFORMA B7		ESCALA: INDICADAS ORIGINAL A-3	
DATA: SETEMBRO 2022		Nº PLANO: 4.4.2.7	
FOLLA 4 DE 8		FOLLA 4 DE 8	



Pk=0+048
S. TERRAPLÉN = 0.57 m2.
S. DESMONTE = 2.83 m2.



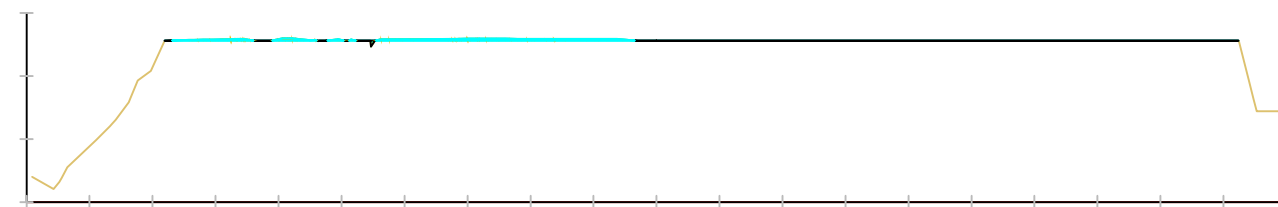
Pk=0+050
S. TERRAPLÉN = 0.73 m2.
S. DESMONTE = 3.04 m2.




Pk=0+052
S. TERRAPLÉN = 0.84 m2.
S. DESMONTE = 3.16 m2.




Pk=0+054
S. TERRAPLÉN = 0.98 m2.
S. DESMONTE = 3.26 m2.



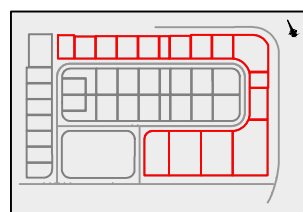
Pk=0+056
S. TERRAPLÉN = 1.12 m2.
S. DESMONTE = 3.34 m2.



Pk=0+058
S. TERRAPLÉN = 1.25 m2.
S. DESMONTE = 5.03 m2.



Pk=0+060
S. TERRAPLÉN = 1.30 m2.
S. DESMONTE = 6.61 m2.



H 1/600
V 1/600

PROXECTO: PROXECTO DE URBANIZACIÓN DA FASE C DO PARQUE DE ACTIVIDADES ECONÓMICAS DE ARTEIXO, A CORUÑA	CONSULTOR:
TÍTULO DO PLANO: ACONDICIONAMENTO DE PARCELAS PERFILES TRANSVERSALES. PLATAFORMA B7	DATA: SETEMBRO 2022 Nº PLANO: 4.4.2.7
ESCALA: INDICADAS ORIGINAL A-3 FOLLA 5 DE 8	



Pk=0+062

S. TERRAPLÉN = 1.32 m2.
S. DESMONTE = 13.46 m2.



Pk=0+072

S. TERRAPLÉN = 0.96 m2.
S. DESMONTE = 33.90 m2.




Pk=0+064

S. TERRAPLÉN = 1.34 m2.
S. DESMONTE = 22.72 m2.




Pk=0+074

S. TERRAPLÉN = 1.04 m2.
S. DESMONTE = 26.77 m2.




Pk=0+066

S. TERRAPLÉN = 1.11 m2.
S. DESMONTE = 34.70 m2.




Pk=0+076

S. TERRAPLÉN = 0.98 m2.
S. DESMONTE = 23.46 m2.



Pk=0+068

S. TERRAPLÉN = 1.05 m2.
S. DESMONTE = 39.56 m2.



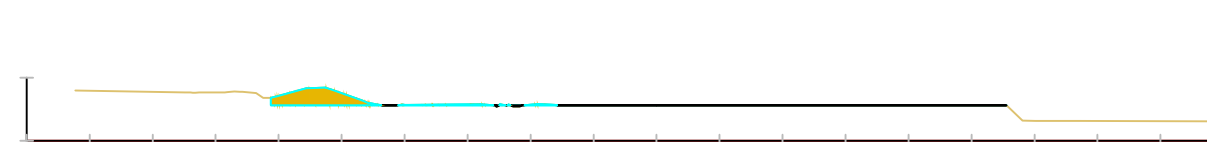
Pk=0+078

S. TERRAPLÉN = 0.89 m2.
S. DESMONTE = 16.38 m2.



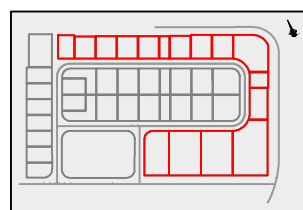
Pk=0+070

S. TERRAPLÉN = 1.15 m2.
S. DESMONTE = 36.46 m2.



Pk=0+080


S. TERRAPLÉN = 0.82 m2.
S. DESMONTE = 8.17 m2.




H 1/600
V 1/600

PROXECTO: PROXECTO DE URBANIZACIÓN DA FASE C DO PARQUE DE ACTIVIDADES ECONÓMICAS DE ARTEIXO, A CORUÑA		CONSULTOR:	
TÍTULO DO PLANO: ACONDICIONAMENTO DE PARCELAS PERFILES TRANSVERSALES. PLATAFORMA B7		DATA: SETEMBRO 2022	ESCALA: INDICADAS ORIGINAL A3
		Nº PLANO: 4.4.2.7	FOLLA _6_ DE _8_






Pk=0+082
 S. TERRAPLÉN = 0.72 m2.
 S. DESMONTE = 4.63 m2.



Pk=0+084
 S. TERRAPLÉN = 2.17 m2.
 S. DESMONTE = 4.09 m2.



Pk=0+086
 S. TERRAPLÉN = 10.21 m2.
 S. DESMONTE = 4.15 m2.



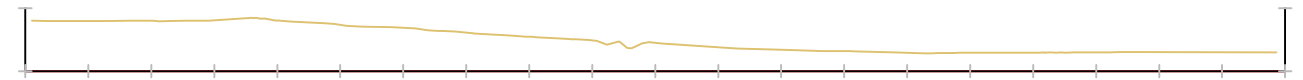
Pk=0+088
 S. TERRAPLÉN = 16.05 m2.
 S. DESMONTE = 4.51 m2.



Pk=0+090
 S. TERRAPLÉN = 0.04 m2.



Pk=0+092



Pk=0+094



Pk=0+096



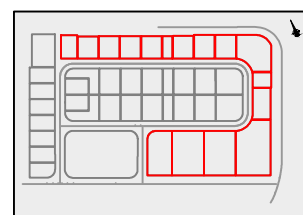
Pk=0+098



Pk=0+100



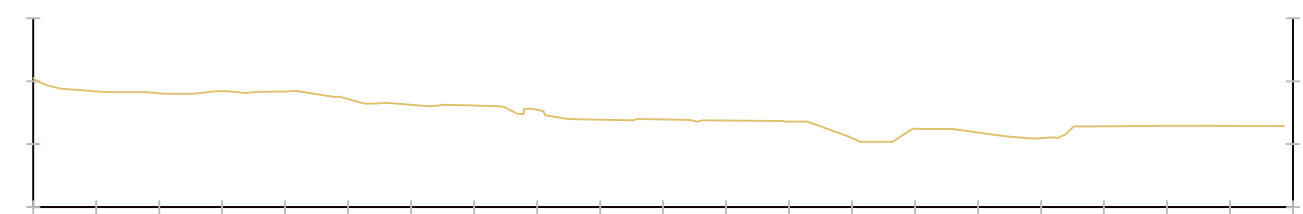
Pk=0+102



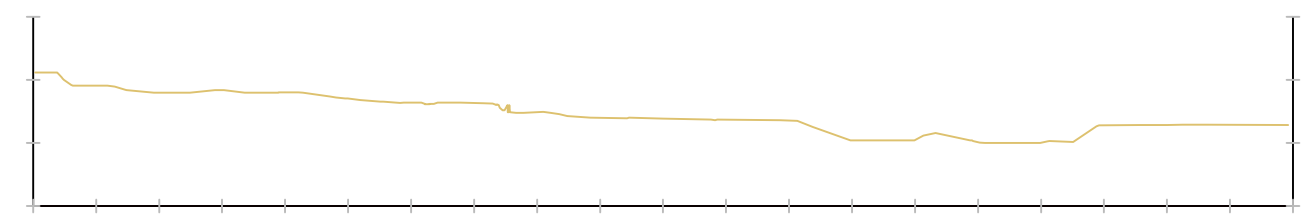
H 1/600
 V 1/600

PROXECTO: PROXECTO DE URBANIZACIÓN DA FASE C DO PARQUE DE ACTIVIDADES ECONÓMICAS DE ARTEIXO, A CORUÑA		CONSULTOR:	
TÍTULO DO PLANO: ACONDICIONAMENTO DE PARCELAS PERFILES TRANSVERSALES. PLATAFORMA B7		DATA: SETEMBRO 2022 Nº PLANO: 4.4.2.7	ESCALA: INDICADAS ORIGINAL A-3 FOLLA 7 DE 8

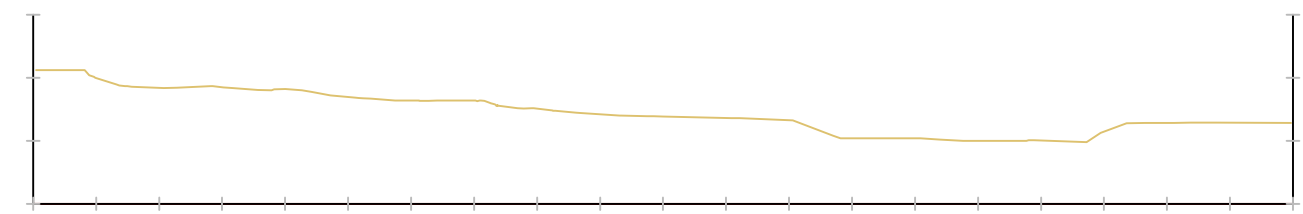




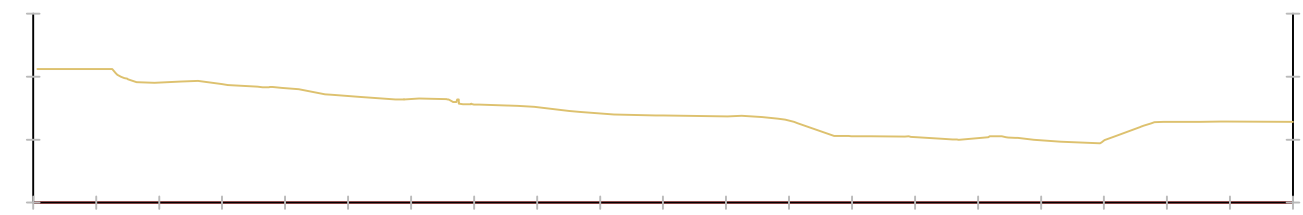
Pk=0+104



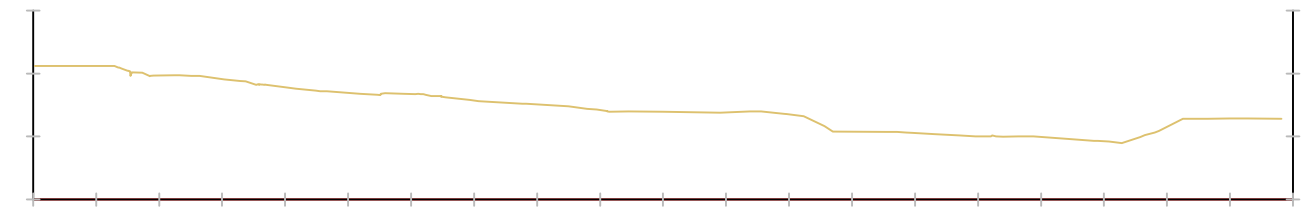
Pk=0+106



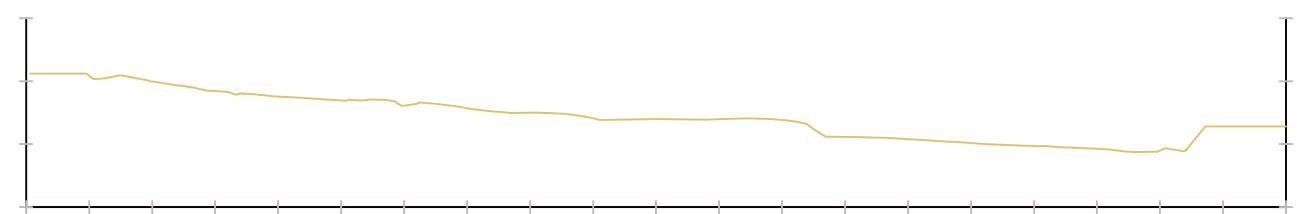
Pk=0+108



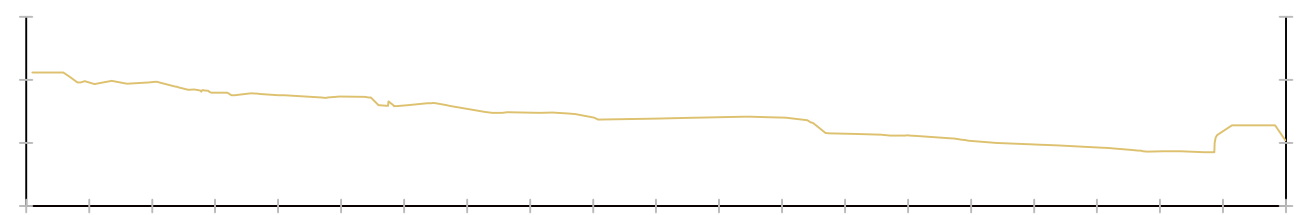
Pk=0+110



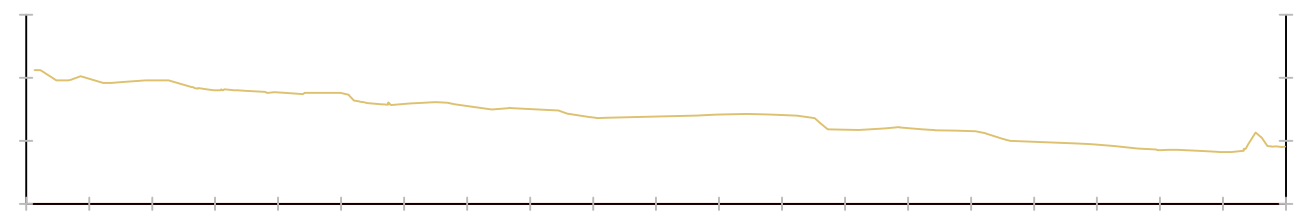
Pk=0+112



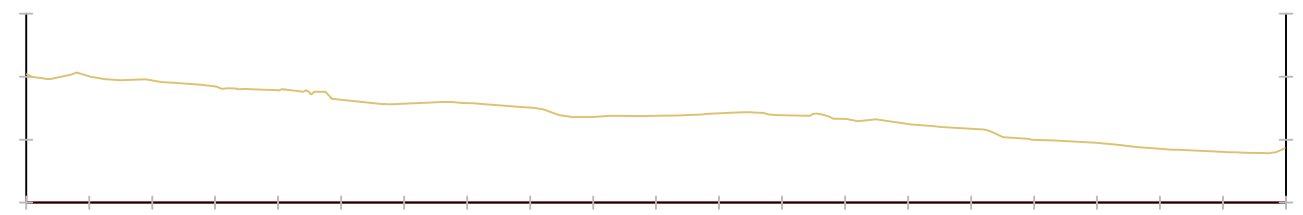
Pk=0+114



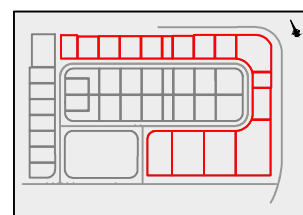
Pk=0+116



Pk=0+118

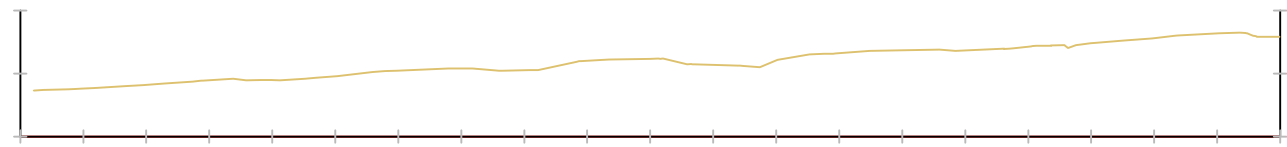


Pk=0+120



H 1/600
 V 1/600

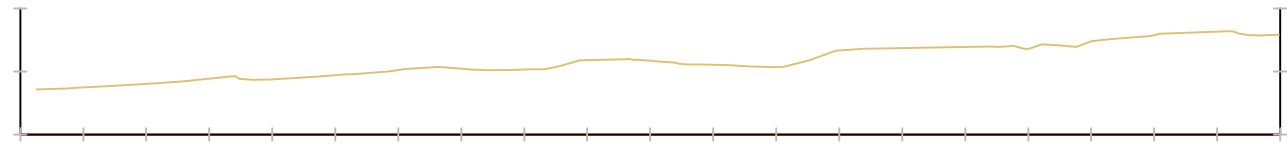
PROXECTO: PROXECTO DE URBANIZACIÓN DA FASE C DO PARQUE DE ACTIVIDADES ECONÓMICAS DE ARTEIXO, A CORUÑA		CONSULTOR:	
TÍTULO DO PLANO: ACONDICIONAMENTO DE PARCELAS PERFILES TRANSVERSALES. PLATAFORMA B7		DATA: SETEMBRO 2022 Nº PLANO: 4.4.2.7	ESCALA: INDICADAS ORIGINAL A-3 FOLLA 8 DE 8



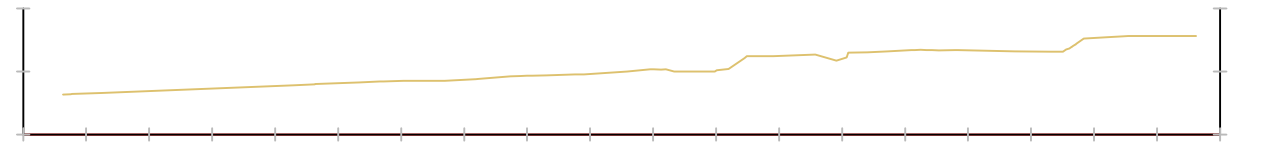
Pk=0+000



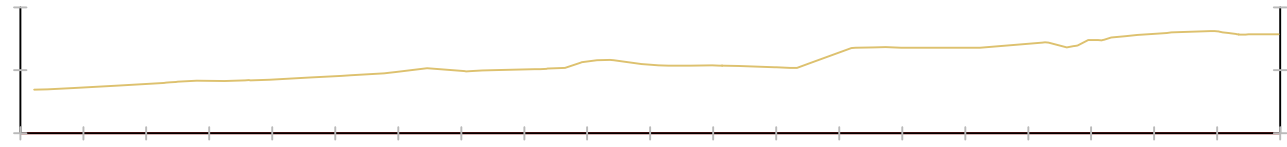
Pk=0+010



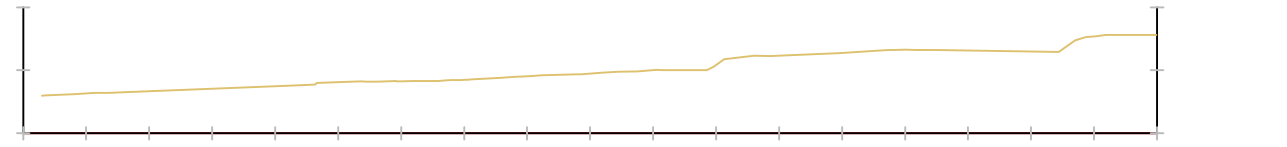
Pk=0+002



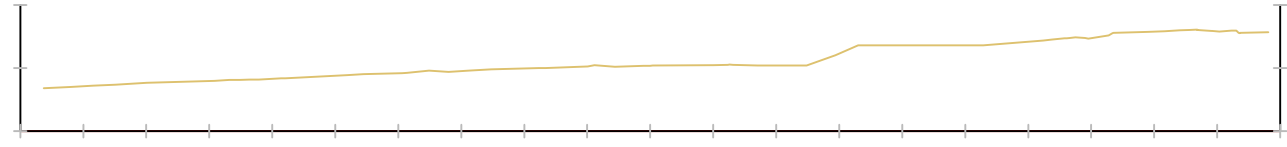
Pk=0+012



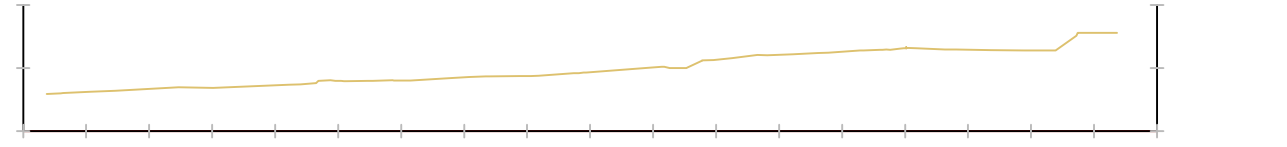
Pk=0+004



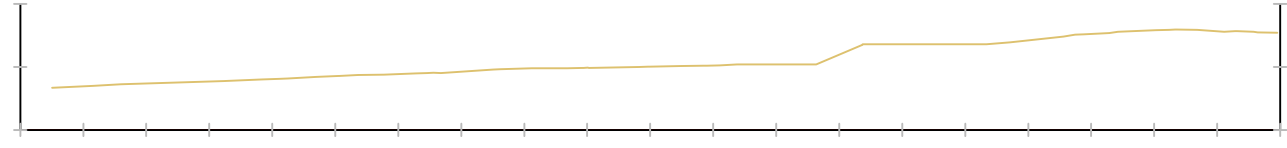
Pk=0+014



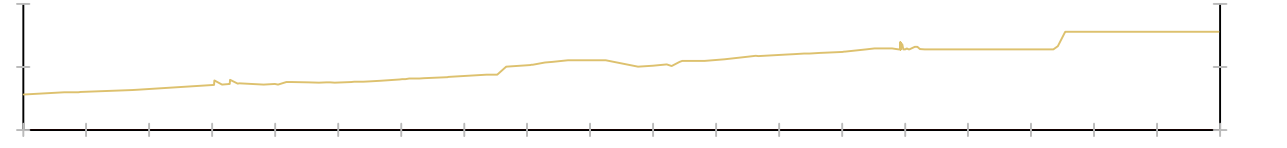
Pk=0+006



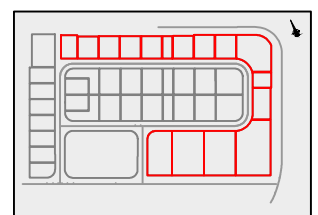
Pk=0+016



Pk=0+008



Pk=0+018




H 1/600
 V 1/600

PROXECTO: PROXECTO DE URBANIZACIÓN DA FASE C DO PARQUE DE ACTIVIDADES ECONÓMICAS DE ARTEIXO, A CORUÑA		CONSULTOR:	
TÍTULO DO PLANO: ACONDICIONAMENTO DE PARCELAS PERFILES TRANSVERSALES. PLATAFORMA B8		DATA: SETEMBRO 2022	ESCALA: INDICADAS ORIGINAL A-3
		Nº PLANO: 4.4.2.8	FOLLA 1 DE 4



Pk=0+020

S. TERRAPLÉN = 4.30 m2.
S. DESMONTE = 0.01 m2.



Pk=0+022

S. TERRAPLÉN = 3.29 m2.
S. DESMONTE = 0.06 m2.



Pk=0+024

S. TERRAPLÉN = 2.62 m2.
S. DESMONTE = 0.09 m2.



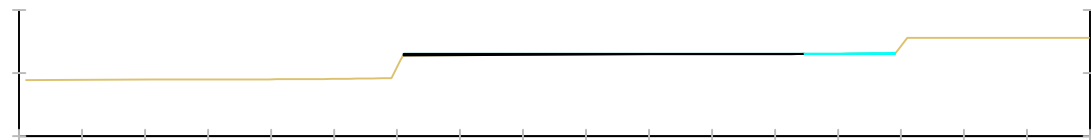
Pk=0+026

S. TERRAPLÉN = 2.15 m2.
S. DESMONTE = 0.14 m2.



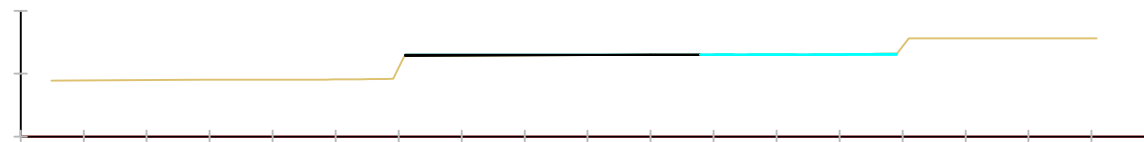
Pk=0+028

S. TERRAPLÉN = 1.81 m2.
S. DESMONTE = 0.18 m2.



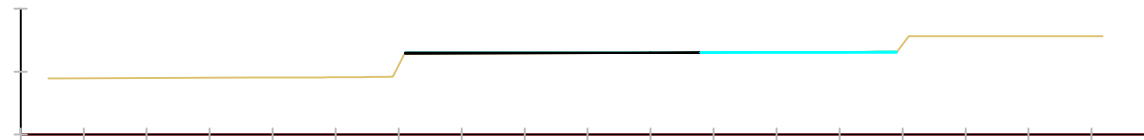
Pk=0+030

S. TERRAPLÉN = 1.55 m2.
S. DESMONTE = 0.22 m2.



Pk=0+032

S. TERRAPLÉN = 1.40 m2.
S. DESMONTE = 0.29 m2.



Pk=0+034

S. TERRAPLÉN = 1.40 m2.
S. DESMONTE = 0.45 m2.



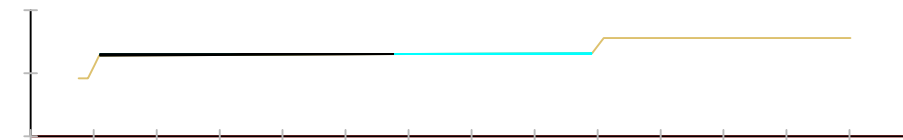
Pk=0+036

S. TERRAPLÉN = 1.40 m2.
S. DESMONTE = 0.55 m2.



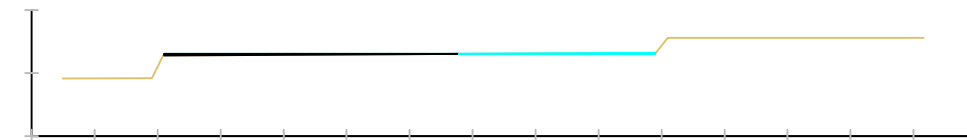
Pk=0+038

S. TERRAPLÉN = 1.40 m2.
S. DESMONTE = 0.61 m2.



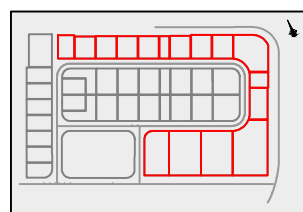
Pk=0+040

S. TERRAPLÉN = 1.40 m2.
S. DESMONTE = 0.62 m2.



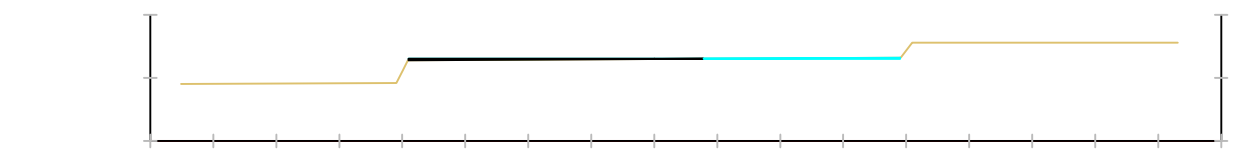
Pk=0+042

S. TERRAPLÉN = 1.40 m2.
S. DESMONTE = 0.62 m2.

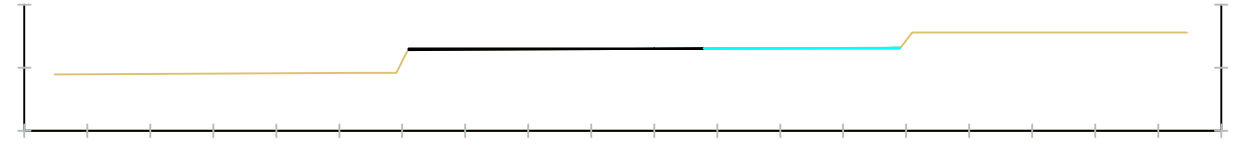


H 1/600
V 1/600

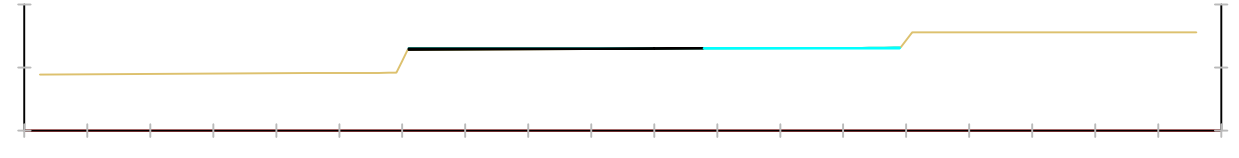
PROXECTO: PROXECTO DE URBANIZACIÓN DA FASE C DO PARQUE DE ACTIVIDADES ECONÓMICAS DE ARTEIXO, A CORUÑA		CONSULTOR:	
TÍTULO DO PLANO: ACONDICIONAMENTO DE PARCELAS PERFILES TRANSVERSALES. PLATAFORMA B8		DATA: SETEMBRO 2022 Nº PLANO: 4.4.2.8	ESCALA: INDICADAS ORIGINAL A-3 FOLLA 2 DE 4



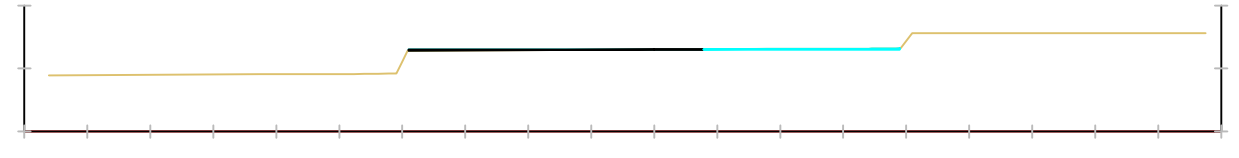
Pk=0+044
 S. TERRAPLÉN = 1.40 m2.
 S. DESMONTE = 0.62 m2.



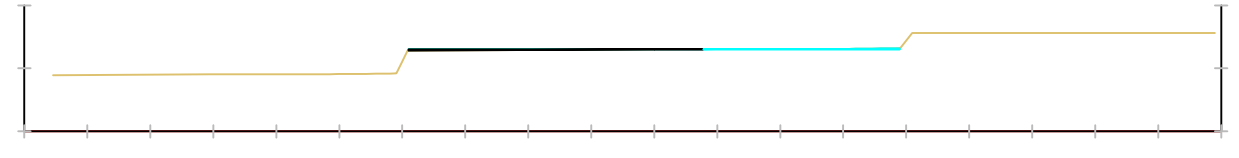
Pk=0+046
 S. TERRAPLÉN = 1.40 m2.
 S. DESMONTE = 0.61 m2.



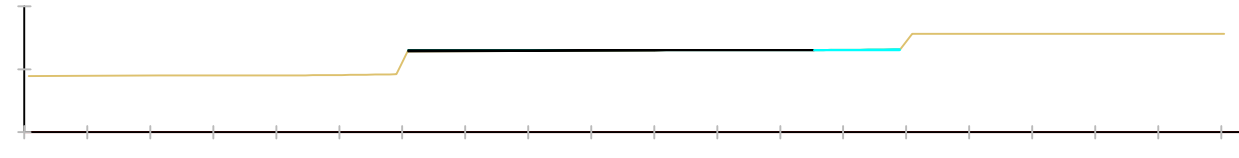
Pk=0+048
 S. TERRAPLÉN = 1.40 m2.
 S. DESMONTE = 0.56 m2.



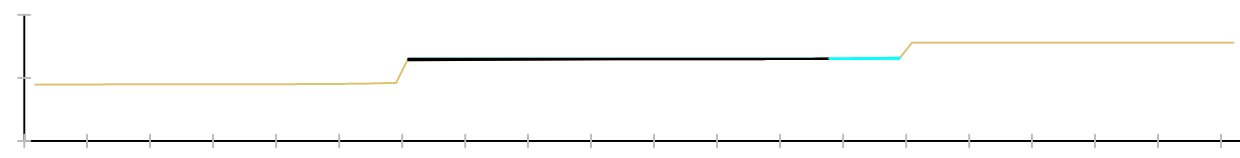
Pk=0+050
 S. TERRAPLÉN = 1.40 m2.
 S. DESMONTE = 0.46 m2.



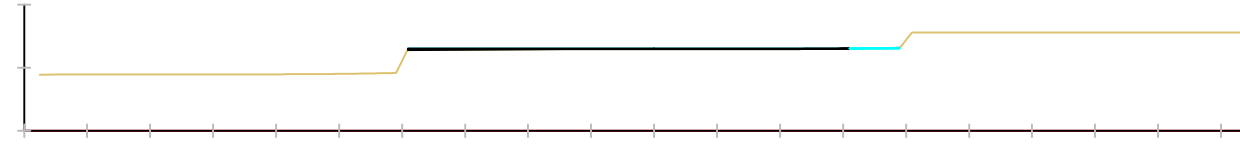
Pk=0+052
 S. TERRAPLÉN = 1.40 m2.
 S. DESMONTE = 0.31 m2.



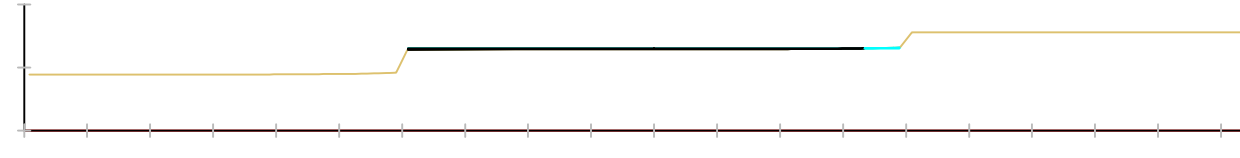
Pk=0+054
 S. TERRAPLÉN = 1.53 m2.
 S. DESMONTE = 0.22 m2.



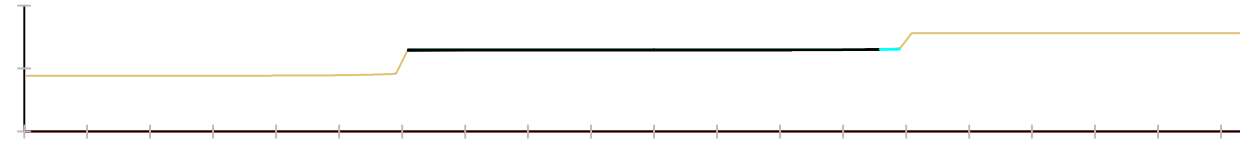
Pk=0+056
 S. TERRAPLÉN = 1.79 m2.
 S. DESMONTE = 0.18 m2.



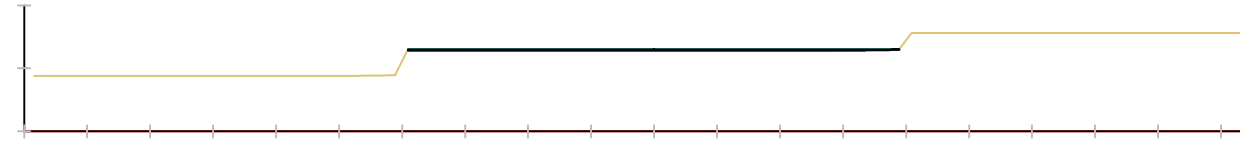
Pk=0+058
 S. TERRAPLÉN = 2.14 m2.
 S. DESMONTE = 0.13 m2.



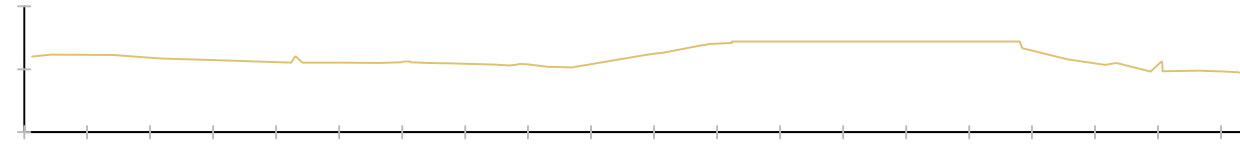
Pk=0+060
 S. TERRAPLÉN = 2.61 m2.
 S. DESMONTE = 0.09 m2.



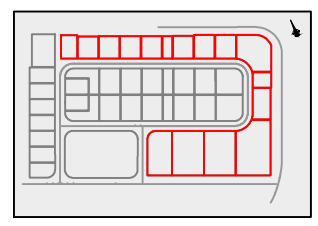
Pk=0+062
 S. TERRAPLÉN = 3.28 m2.
 S. DESMONTE = 0.04 m2.



Pk=0+064
 S. TERRAPLÉN = 4.33 m2.



Pk=0+066

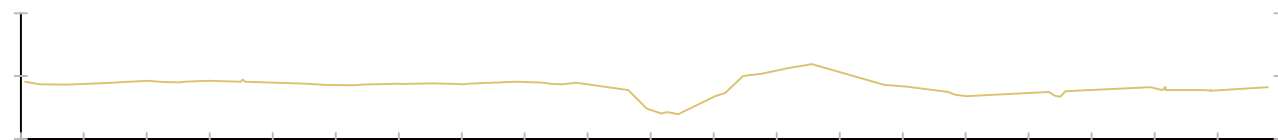


H 1/600
 V 1/600

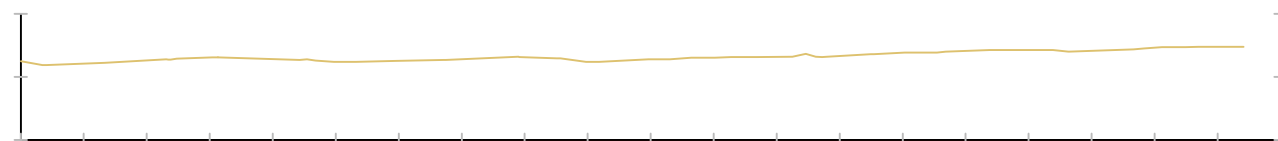
PROXECTO: PROXECTO DE URBANIZACIÓN DA FASE C DO PARQUE DE ACTIVIDADES ECONÓMICAS DE ARTEIXO, A CORUÑA		CONSULTOR:	
TÍTULO DO PLANO: ACONDICIONAMENTO DE PARCELAS PERFILES TRANSVERSALES. PLATAFORMA B8		DATA: SETEMBRO 2022	ESCALA: INDICADAS ORIGINAL A3
		Nº PLANO: 4.4.2.8	FOLLA 3 DE 4



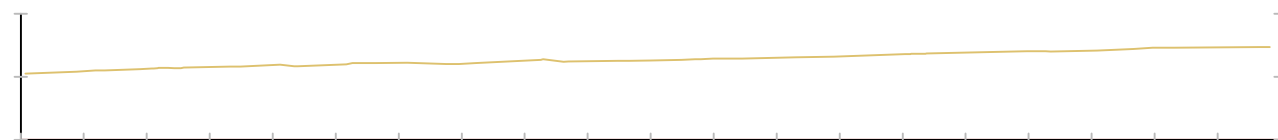
Pk=0+068



Pk=0+070



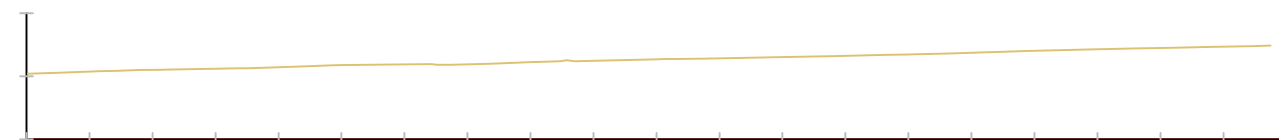
Pk=0+072



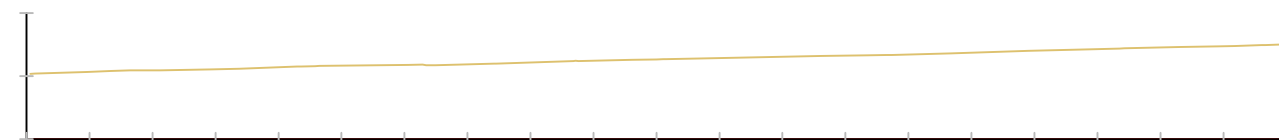
Pk=0+074



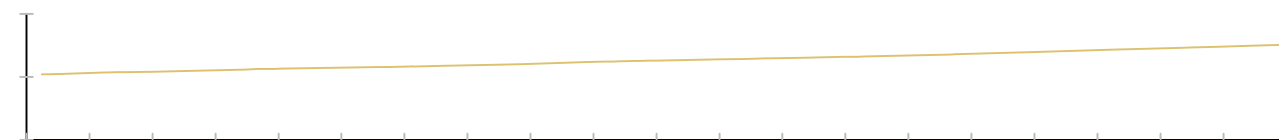
Pk=0+076



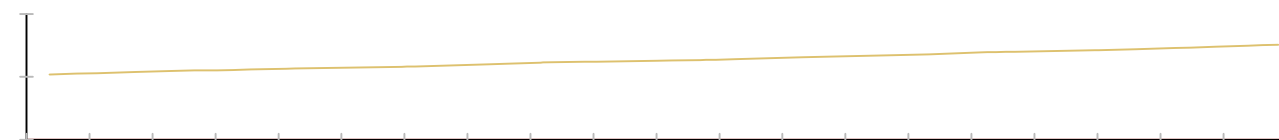
Pk=0+078



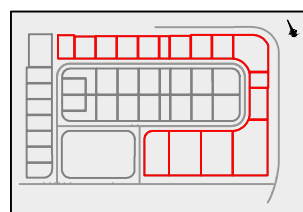
Pk=0+080






Pk=0+082

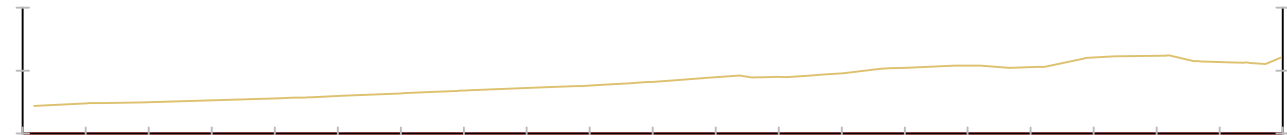


Pk=0+084

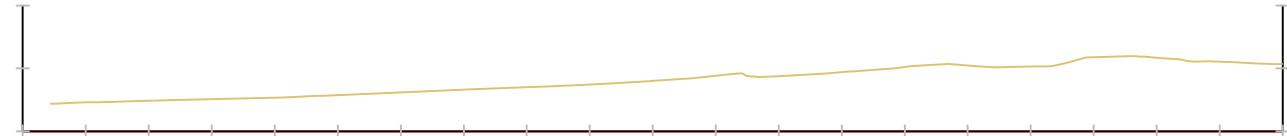


H 1/600
V 1/600

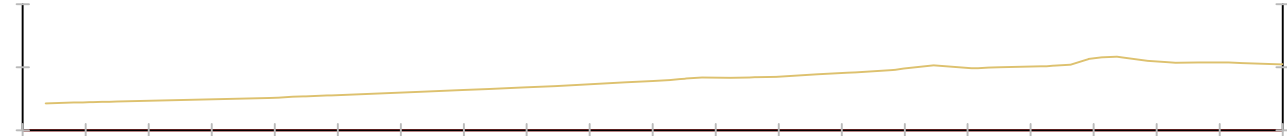
 XUNTA DE GALICIA		 XESTIÓN DO SOLO DE GALICIA	
PROXECTO: PROXECTO DE URBANIZACIÓN DA FASE C DO PARQUE DE ACTIVIDADES ECONÓMICAS DE ARTEIXO, A CORUÑA		CONSULTOR: 	
TÍTULO DO PLANO: ACONDICIONAMENTO DE PARCELAS PERFILES TRANSVERSALES. PLATAFORMA B8		DATA: SETEMBRO 2022	ESCALA: INDICADAS ORIXINAL A-3
		Nº PLANO: 4.4.2.8	FOLLA 4 DE 4



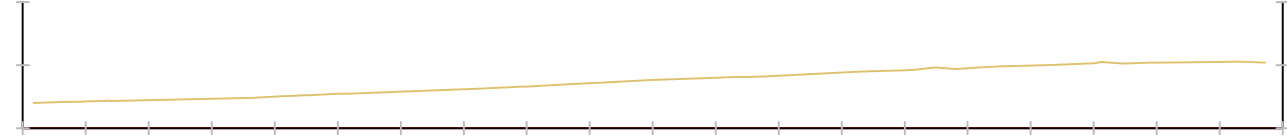
Pk=0+000



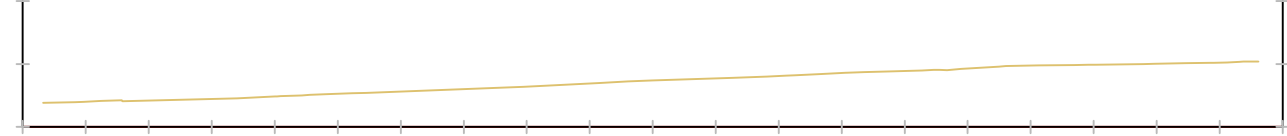
Pk=0+002



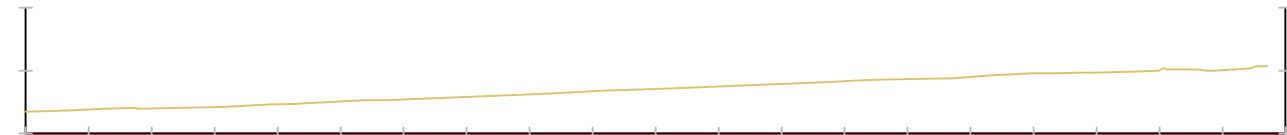
Pk=0+004



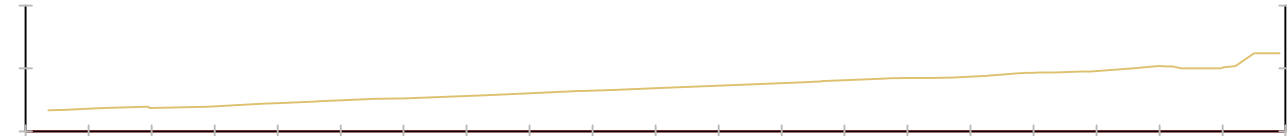
Pk=0+006



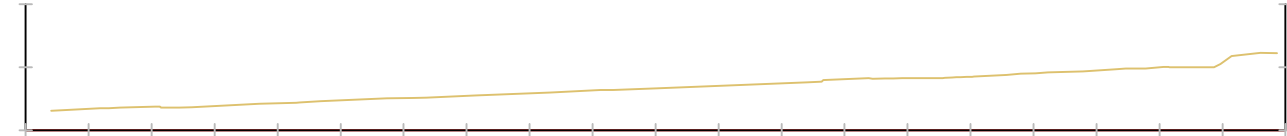
Pk=0+008



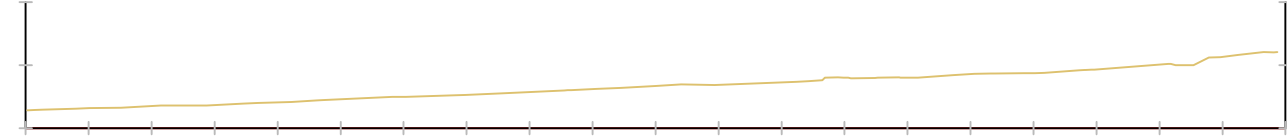
Pk=0+010



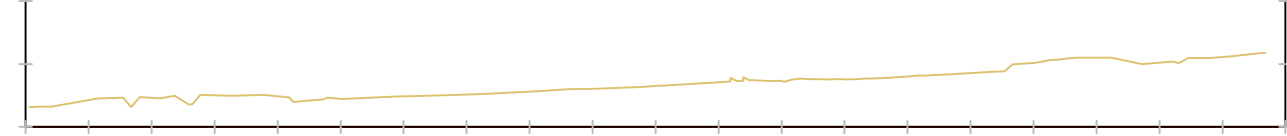
Pk=0+012



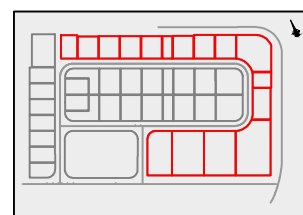
Pk=0+014



Pk=0+016

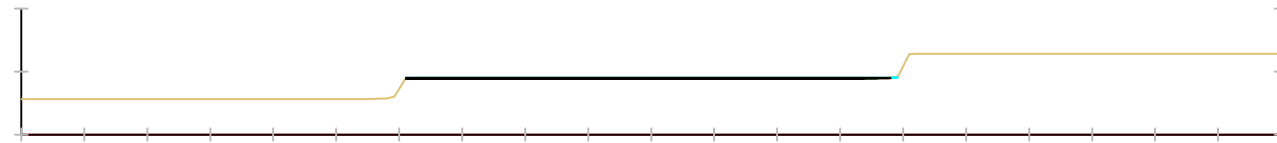


Pk=0+018



H 1/600
 V 1/600

PROXECTO: PROXECTO DE URBANIZACIÓN DA FASE C DO PARQUE DE ACTIVIDADES ECONÓMICAS DE ARTEIXO, A CORUÑA		CONSULTOR:	
TÍTULO DO PLANO: ACONDICIONAMENTO DE PARCELAS PERFILES TRANSVERSALES. PLATAFORMA B9		DATA: SETEMBRO 2022	ESCALA: INDICADAS ORIGINAL A-3
		Nº PLANO: 4.4.2.9	FOLLA 1 DE 5



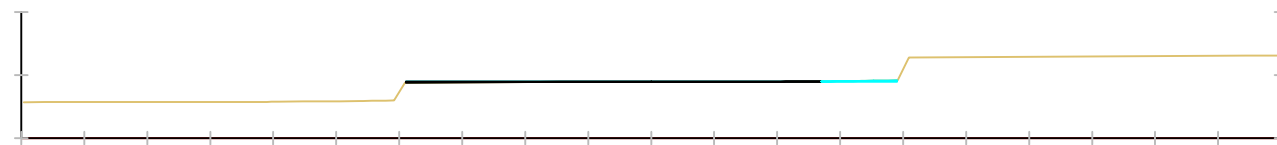
Pk=0+020
 S. TERRAPLÉN = 3.62 m2.
 S. DESMONTE = 0.02 m2.



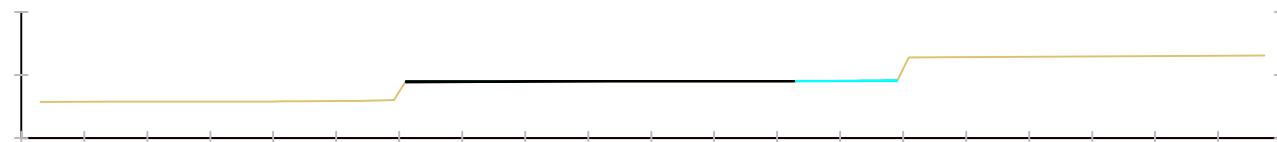
Pk=0+022
 S. TERRAPLÉN = 2.57 m2.
 S. DESMONTE = 0.09 m2.



Pk=0+024
 S. TERRAPLÉN = 1.94 m2.
 S. DESMONTE = 0.16 m2.



Pk=0+026
 S. TERRAPLÉN = 1.49 m2.
 S. DESMONTE = 0.23 m2.



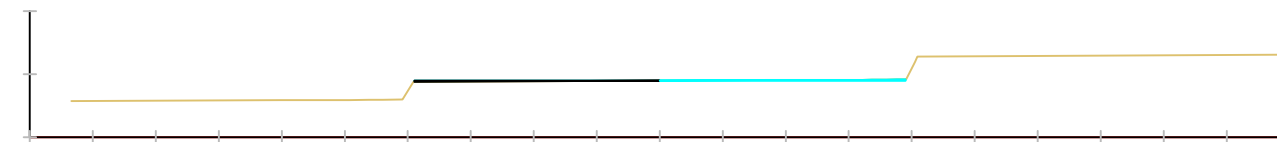
Pk=0+028
 S. TERRAPLÉN = 1.17 m2.
 S. DESMONTE = 0.31 m2.




Pk=0+030
 S. TERRAPLÉN = 0.97 m2.
 S. DESMONTE = 0.42 m2.




Pk=0+032
 S. TERRAPLÉN = 0.97 m2.
 S. DESMONTE = 0.64 m2.



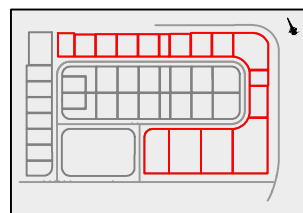
Pk=0+034
 S. TERRAPLÉN = 0.97 m2.
 S. DESMONTE = 0.80 m2.



Pk=0+036
 S. TERRAPLÉN = 0.97 m2.
 S. DESMONTE = 0.90 m2.

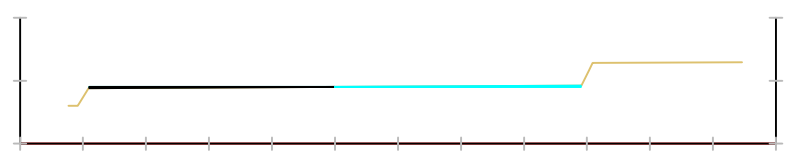


Pk=0+038
 S. TERRAPLÉN = 0.97 m2.
 S. DESMONTE = 0.96 m2.



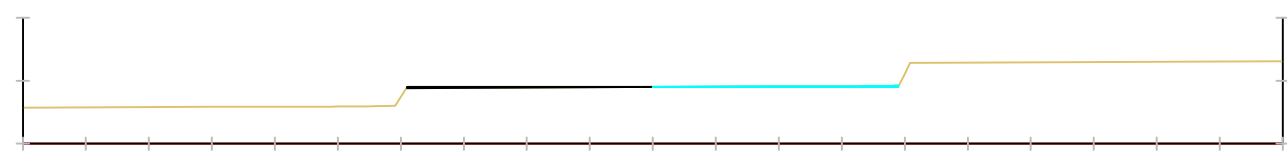
H 1/600
 V 1/600

PROXECTO: PROXECTO DE URBANIZACIÓN DA FASE C DO PARQUE DE ACTIVIDADES ECONÓMICAS DE ARTEIXO, A CORUÑA		CONSULTOR:	
TÍTULO DO PLANO: ACONDICIONAMENTO DE PARCELAS PERFILES TRANSVERSALES. PLATAFORMA B9		DATA: SETEMBRO 2022	ESCALA: INDICADAS ORIGINAL A-3
		Nº PLANO: 4.4.2.9	FOLLA 2 DE 5



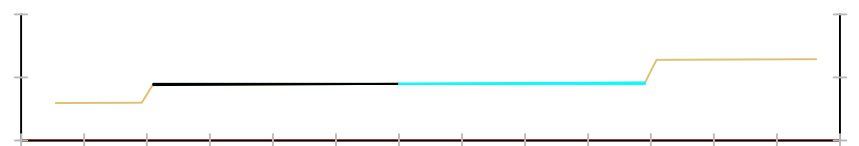
Pk=0+040

S. TERRAPLÉN = 0.97 m2.
S. DESMONTE = 0.97 m2.




Pk=0+050

S. TERRAPLÉN = 0.97 m2.
S. DESMONTE = 0.81 m2.



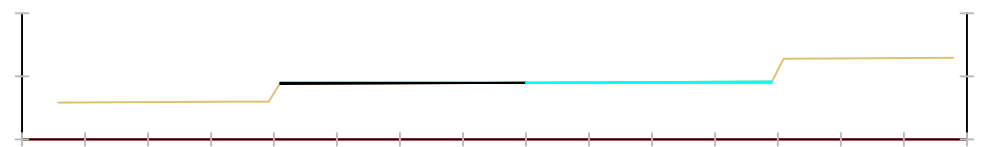
Pk=0+042

S. TERRAPLÉN = 0.97 m2.
S. DESMONTE = 0.97 m2.




Pk=0+052

S. TERRAPLÉN = 0.97 m2.
S. DESMONTE = 0.65 m2.




Pk=0+044

S. TERRAPLÉN = 0.97 m2.
S. DESMONTE = 0.97 m2.



Pk=0+054

S. TERRAPLÉN = 0.97 m2.
S. DESMONTE = 0.43 m2.



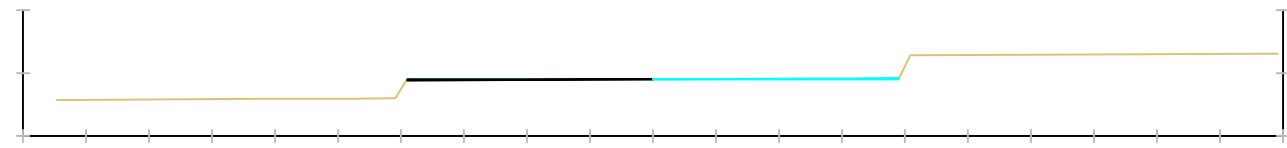
Pk=0+046

S. TERRAPLÉN = 0.97 m2.
S. DESMONTE = 0.96 m2.




Pk=0+056

S. TERRAPLÉN = 1.15 m2.
S. DESMONTE = 0.31 m2.



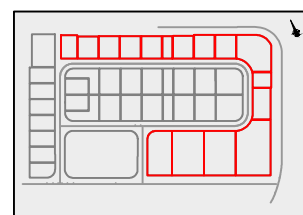
Pk=0+048

S. TERRAPLÉN = 0.97 m2.
S. DESMONTE = 0.91 m2.



Pk=0+058

S. TERRAPLÉN = 1.47 m2.
S. DESMONTE = 0.23 m2.

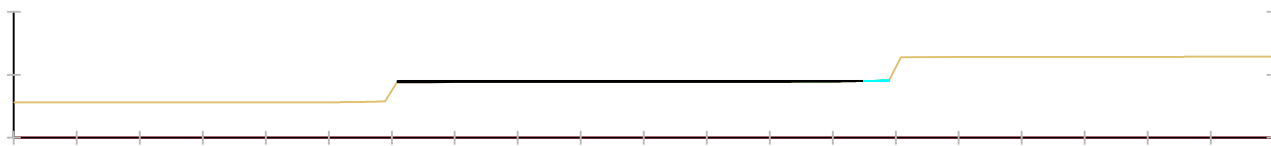


H 1/600
V 1/600

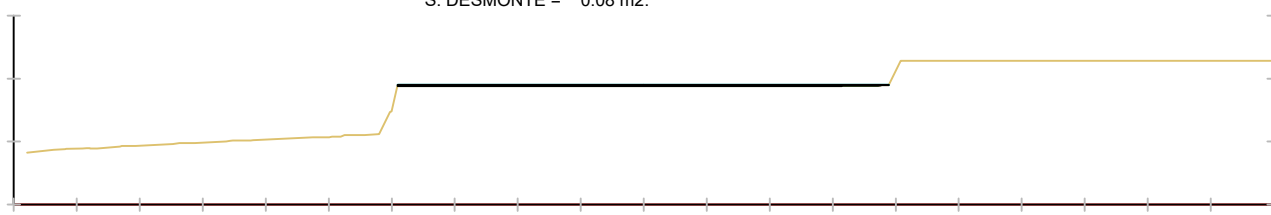
PROXECTO: PROXECTO DE URBANIZACIÓN DA FASE C DO PARQUE DE ACTIVIDADES ECONÓMICAS DE ARTEIXO, A CORUÑA		CONSULTOR:	
TÍTULO DO PLANO: ACONDICIONAMENTO DE PARCELAS PERFILES TRANSVERSALES. PLATAFORMA B9		DATA: SETEMBRO 2022	ESCALA: INDICADAS ORIGINAL A3
		Nº PLANO: 4.4.2.9	FOLLA 3 DE 5



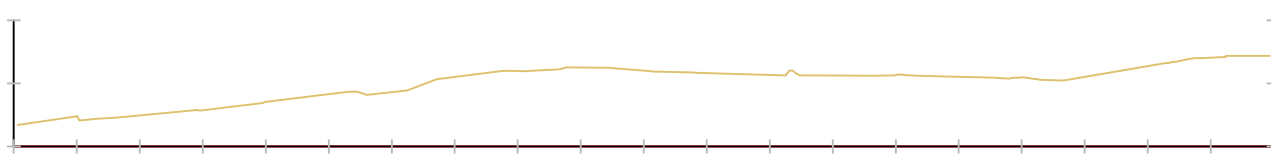
Pk=0+060
S. TERRAPLÉN = 1.92 m2.
S. DESMONTE = 0.16 m2.



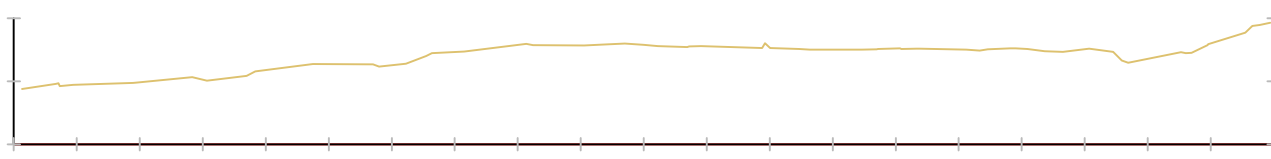
Pk=0+062
S. TERRAPLÉN = 2.56 m2.
S. DESMONTE = 0.08 m2.



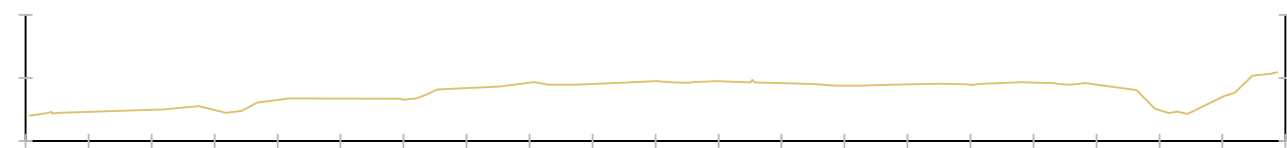
Pk=0+064
S. TERRAPLÉN = 3.61 m2.



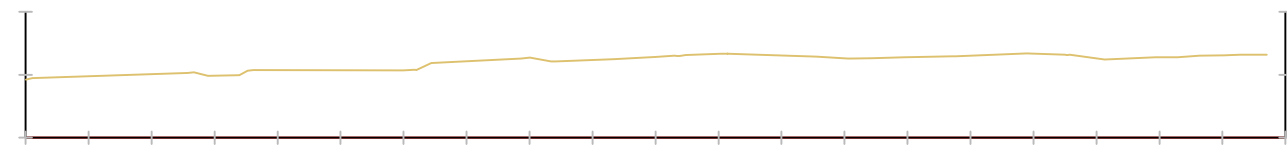
Pk=0+066



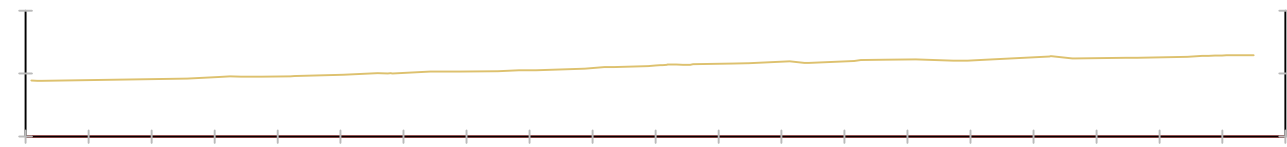
Pk=0+068



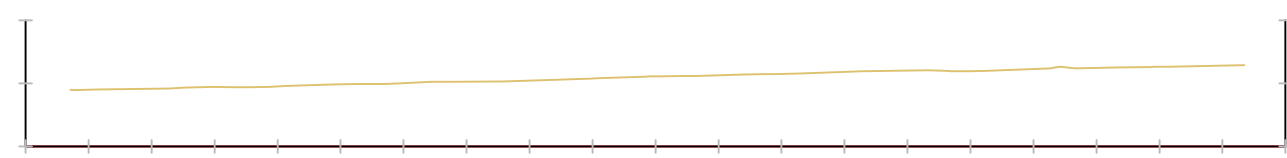
Pk=0+070



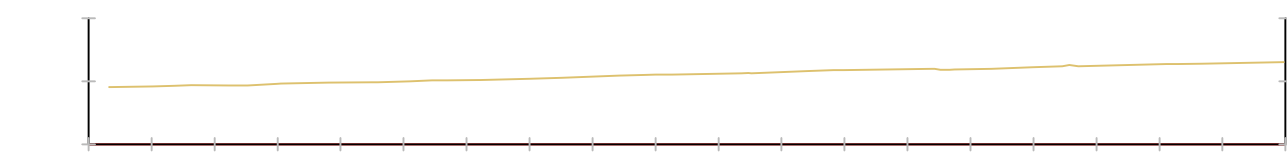
Pk=0+072



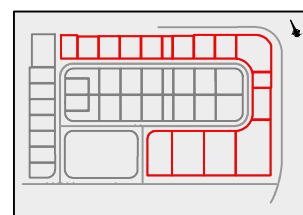
Pk=0+074



Pk=0+076

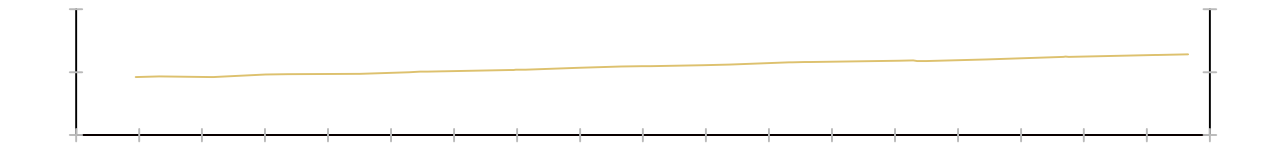


Pk=0+078

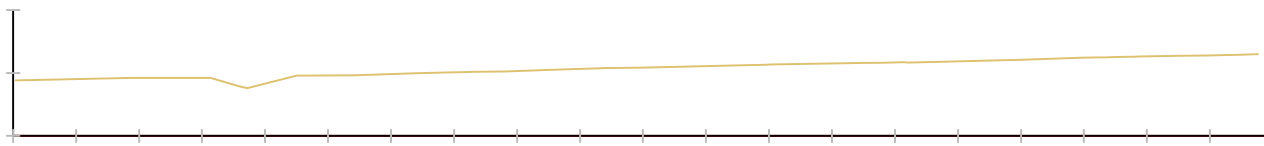


H 1/600
V 1/600

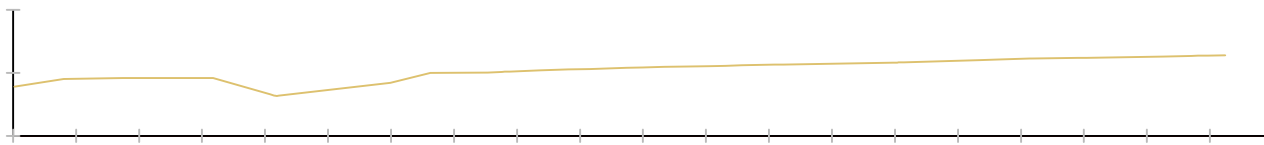
PROXECTO: PROXECTO DE URBANIZACIÓN DA FASE C DO PARQUE DE ACTIVIDADES ECONÓMICAS DE ARTEIXO, A CORUÑA		CONSULTOR:	
TÍTULO DO PLANO: ACONDICIONAMENTO DE PARCELAS PERFILES TRANSVERSALES. PLATAFORMA B9		DATA: SETEMBRO 2022	ESCALA: INDICADAS ORIGINAL A-3
		Nº PLANO: 4.4.2.9	FOLLA 4 DE 5



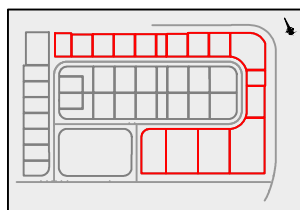
Pk=0+080






Pk=0+082

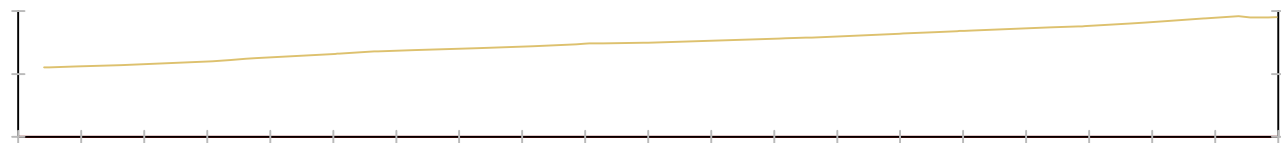


Pk=0+084

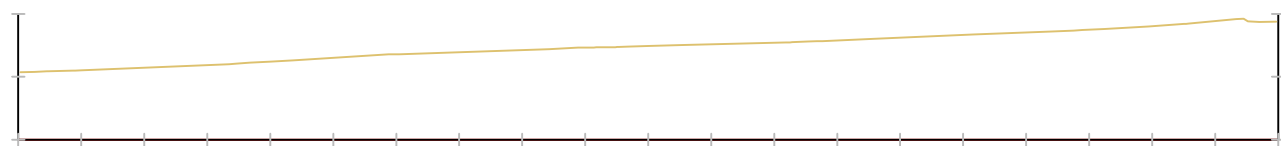


H 1/600
V 1/600

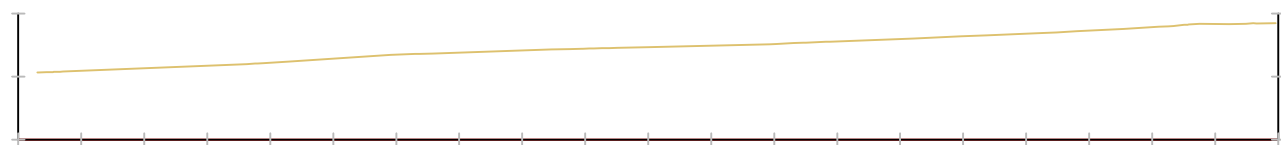
 	
PROXECTO: PROXECTO DE URBANIZACIÓN DA FASE C DO PARQUE DE ACTIVIDADES ECONÓMICAS DE ARTEIXO, A CORUÑA	CONSULTOR: 
TÍTULO DO PLANO: ACONDICIONAMIENTO DE PARCELAS PERFILES TRANSVERSALES. PLATAFORMA B9	DATA: SETEMBRO 2022 Nº PLANO: 4.4.2.9
ESCALA: INDICADAS ORIXINAL A-3 FOLLA 5 DE 5	



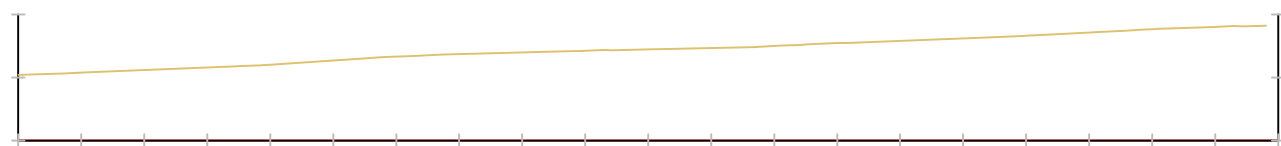
Pk=0+000



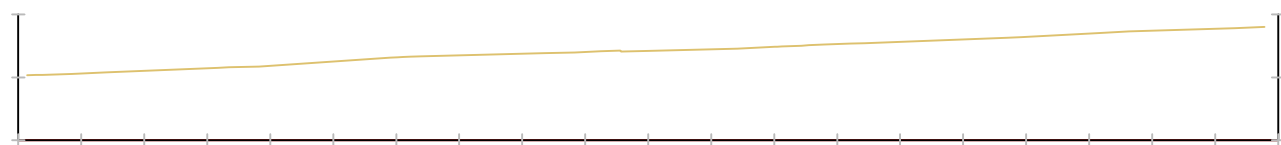
Pk=0+002



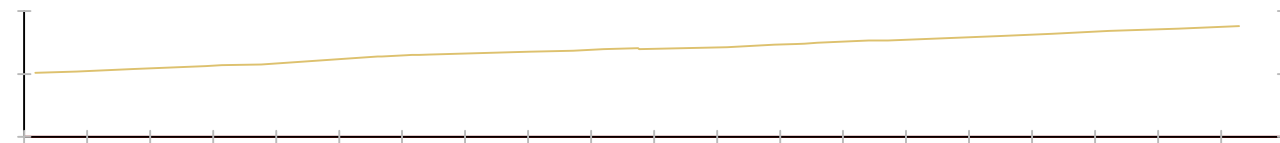
Pk=0+004



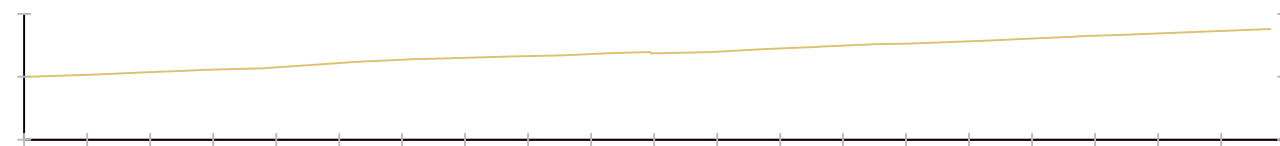
Pk=0+006



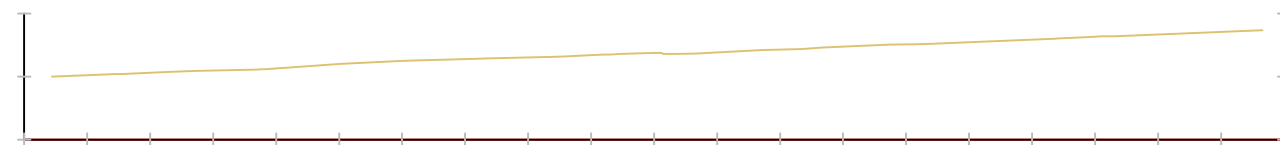
Pk=0+008



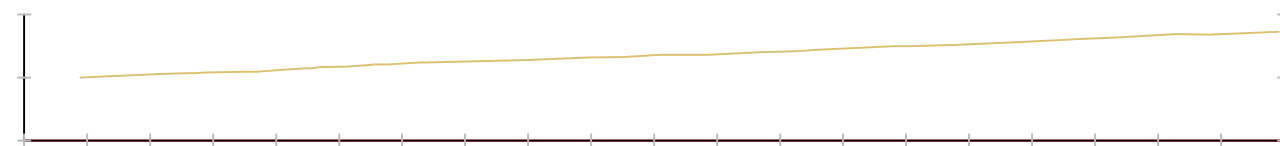
Pk=0+010



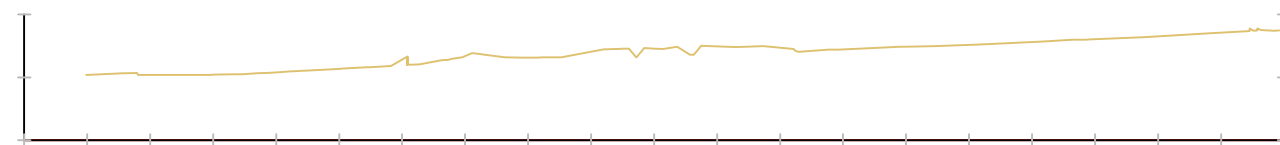
Pk=0+012



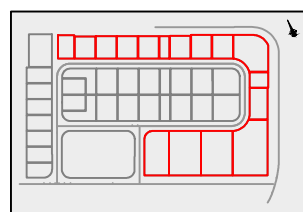
Pk=0+014



Pk=0+016



Pk=0+018




H 1/600
V 1/600

PROXECTO: PROXECTO DE URBANIZACIÓN DA FASE C DO PARQUE DE ACTIVIDADES ECONÓMICAS DE ARTEIXO, A CORUÑA		CONSULTOR: 	
TÍTULO DO PLANO: ACONDICIONAMENTO DE PARCELAS PERFILES TRANSVERSALES. PLATAFORMA B10		DATA: SETEMBRO 2022	ESCALA: INDICADAS ORIXINAL A-3
		Nº PLANO: 4.4.2.10	FOLLA 1 DE 5




Pk=0+020
S. TERRAPLÉN = 2.90 m2.
S. DESMONTE = 0.02 m2.



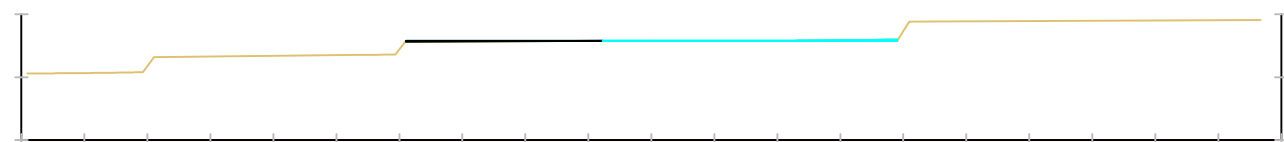
Pk=0+022
S. TERRAPLÉN = 1.85 m2.
S. DESMONTE = 0.13 m2.



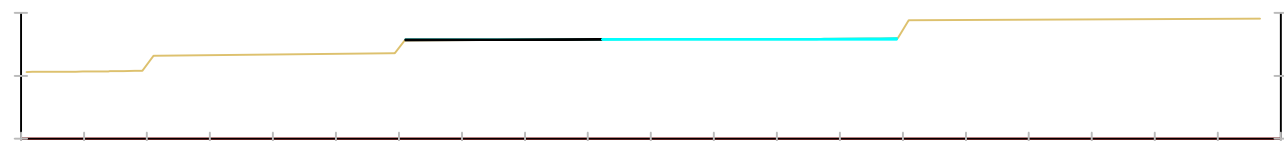
Pk=0+024
S. TERRAPLÉN = 1.24 m2.
S. DESMONTE = 0.25 m2.



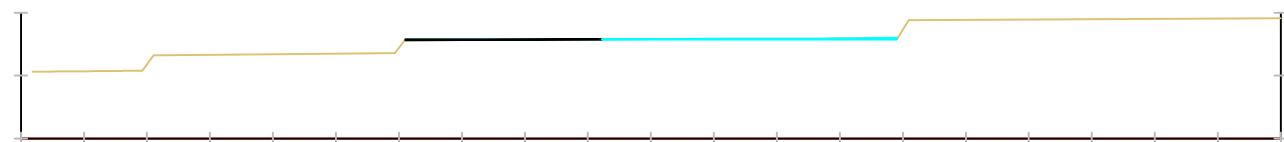
Pk=0+026
S. TERRAPLÉN = 0.83 m2.
S. DESMONTE = 0.38 m2.



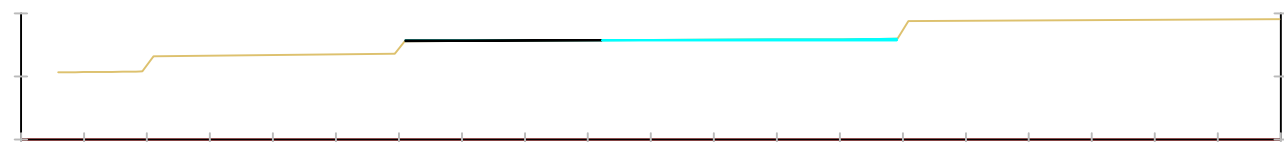
Pk=0+028
S. TERRAPLÉN = 0.62 m2.
S. DESMONTE = 0.58 m2.



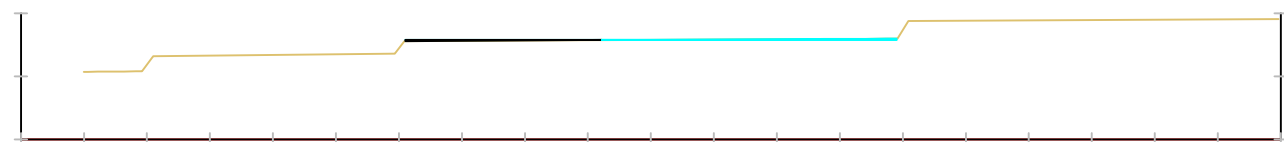
Pk=0+030
S. TERRAPLÉN = 0.62 m2.
S. DESMONTE = 0.89 m2.



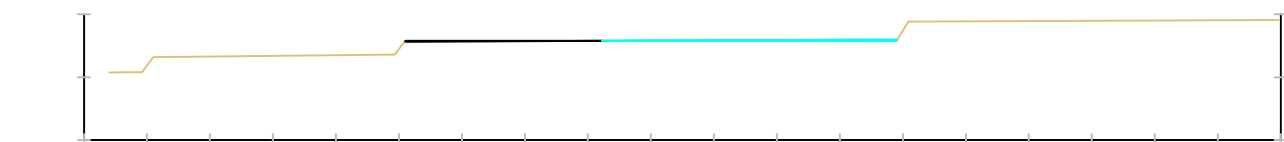
Pk=0+032
S. TERRAPLÉN = 0.62 m2.
S. DESMONTE = 1.10 m2.



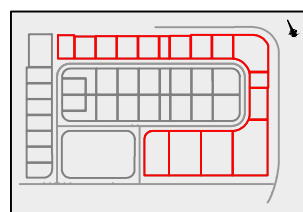
Pk=0+034
S. TERRAPLÉN = 0.62 m2.
S. DESMONTE = 1.25 m2.



Pk=0+036
S. TERRAPLÉN = 0.62 m2.
S. DESMONTE = 1.35 m2.

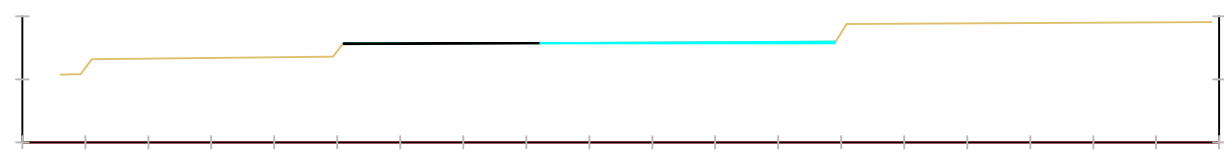


Pk=0+038
S. TERRAPLÉN = 0.62 m2.
S. DESMONTE = 1.40 m2.



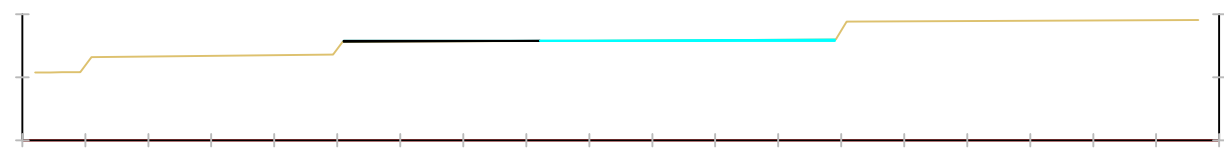
H 1/600
V 1/600

PROXECTO: PROXECTO DE URBANIZACIÓN DA FASE C DO PARQUE DE ACTIVIDADES ECONÓMICAS DE ARTEIXO, A CORUÑA		CONSULTOR:	
TÍTULO DO PLANO: ACONDICIONAMENTO DE PARCELAS PERFILES TRANSVERSALES. PLATAFORMA B10		DATA: SETEMBRO 2022 Nº PLANO: 4.4.2.10	ESCALA: INDICADAS ORIGINAL A-3 FOLLA 2 DE 5



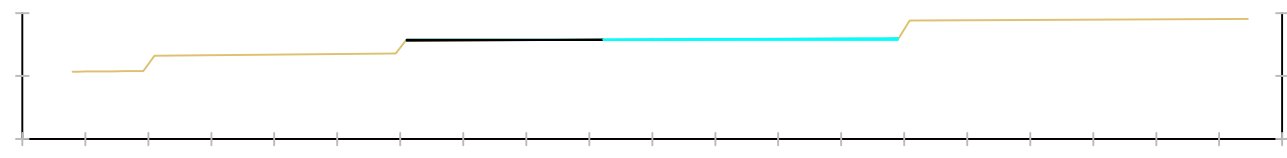
Pk=0+040

S. TERRAPLÉN = 0.62 m2.
S. DESMONTE = 1.40 m2.



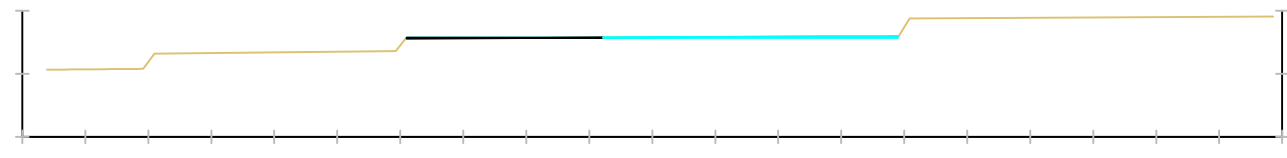
Pk=0+042

S. TERRAPLÉN = 0.62 m2.
S. DESMONTE = 1.40 m2.



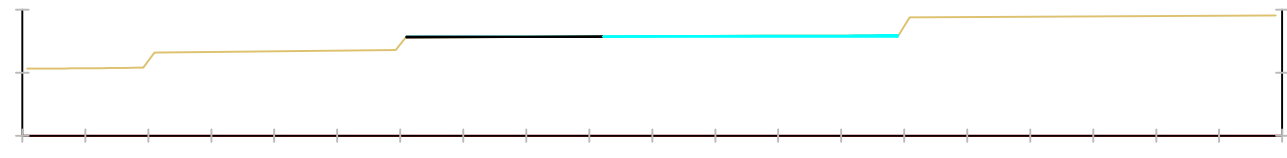
Pk=0+044

S. TERRAPLÉN = 0.62 m2.
S. DESMONTE = 1.39 m2.



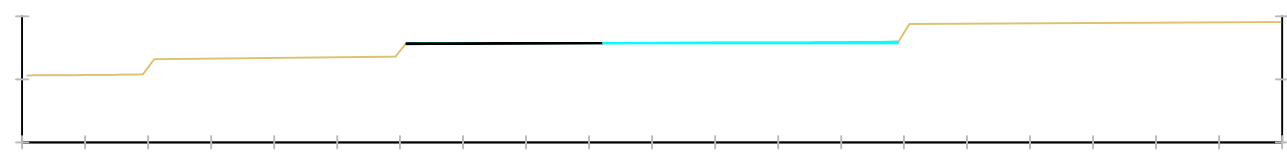
Pk=0+046

S. TERRAPLÉN = 0.62 m2.
S. DESMONTE = 1.34 m2.



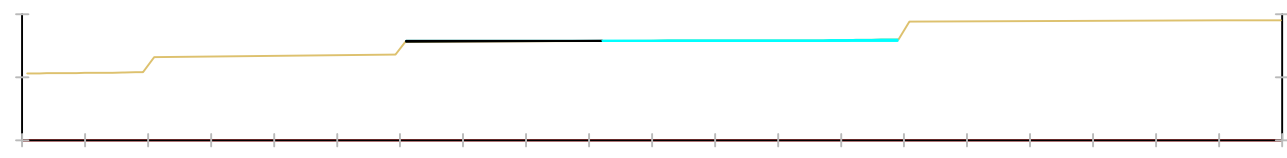
Pk=0+048

S. TERRAPLÉN = 0.62 m2.
S. DESMONTE = 1.25 m2.



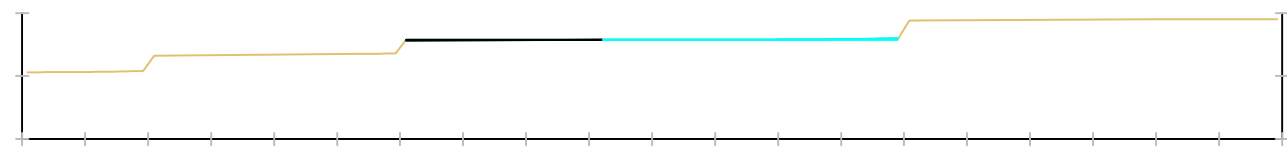
Pk=0+050

S. TERRAPLÉN = 0.62 m2.
S. DESMONTE = 1.10 m2.



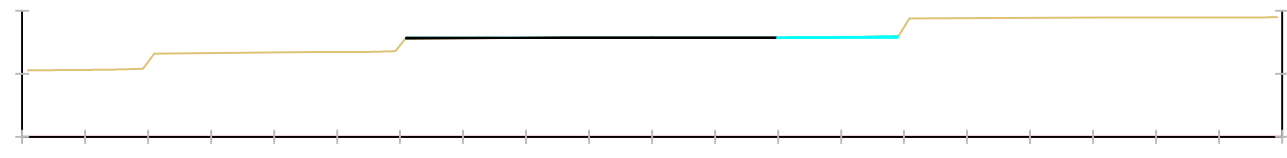
Pk=0+052

S. TERRAPLÉN = 0.62 m2.
S. DESMONTE = 0.88 m2.



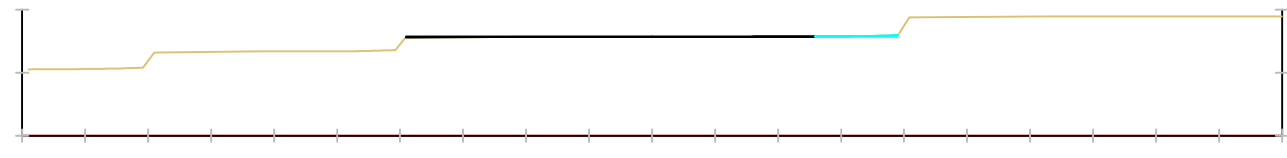
Pk=0+054

S. TERRAPLÉN = 0.62 m2.
S. DESMONTE = 0.59 m2.



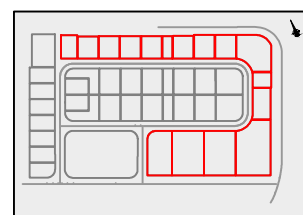
Pk=0+056

S. TERRAPLÉN = 0.81 m2.
S. DESMONTE = 0.40 m2.



Pk=0+058

S. TERRAPLÉN = 1.19 m2.
S. DESMONTE = 0.27 m2.

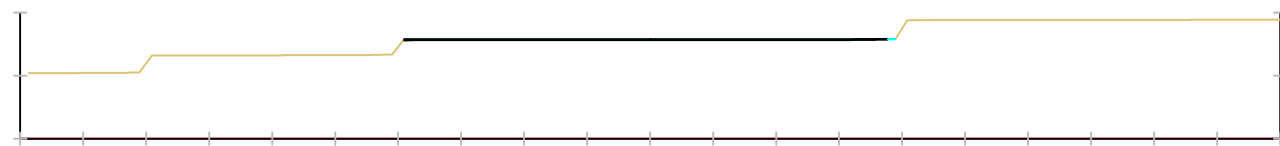


H 1/600
V 1/600

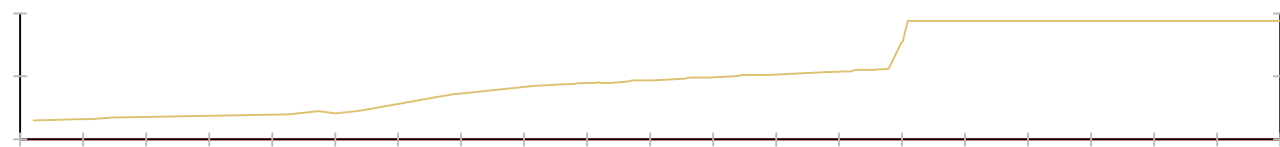
PROXECTO: PROXECTO DE URBANIZACIÓN DA FASE C DO PARQUE DE ACTIVIDADES ECONÓMICAS DE ARTEIXO, A CORUÑA		CONSULTOR: 	
TÍTULO DO PLANO: ACONDICIONAMENTO DE PARCELAS PERFILES TRANSVERSALES. PLATAFORMA B10		DATA: SETEMBRO 2022	ESCALA: INDICADAS ORIGINAL A-3
		Nº PLANO: 4.4.2.10	FOLLA 3 DE 5



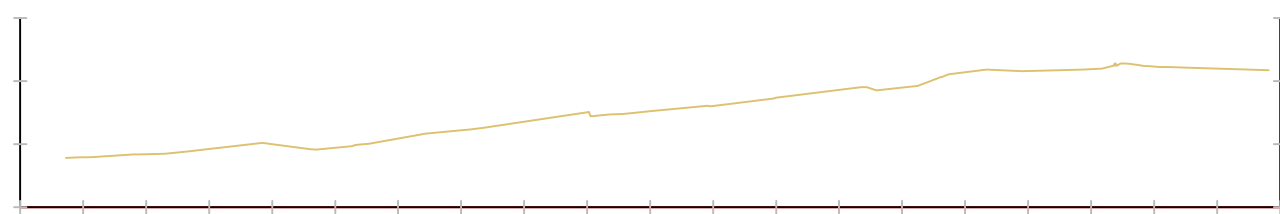
Pk=0+060
 S. TERRAPLÉN = 1.76 m2.
 S. DESMONTE = 0.14 m2.



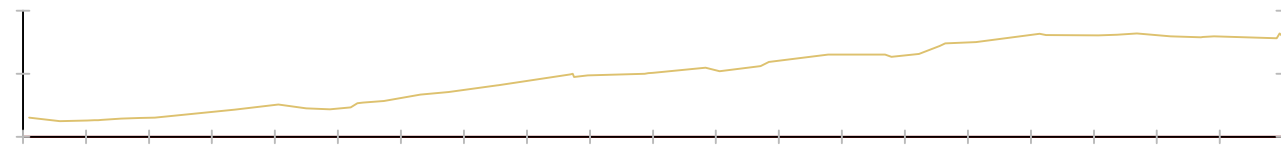
Pk=0+062
 S. TERRAPLÉN = 2.69 m2.
 S. DESMONTE = 0.02 m2.



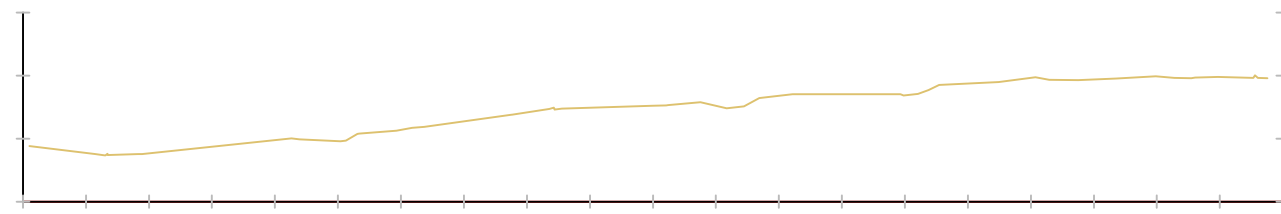
Pk=0+064



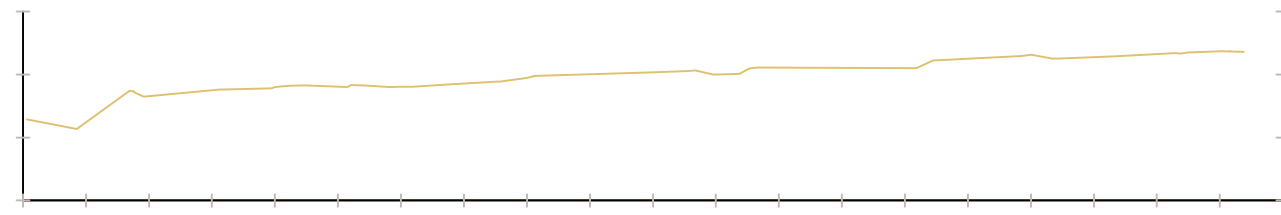
Pk=0+066



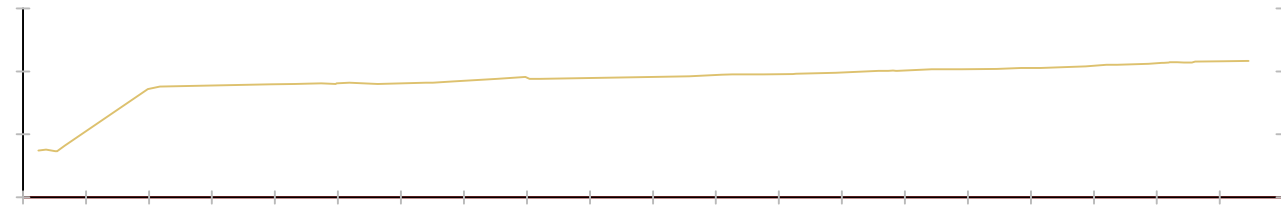
Pk=0+068



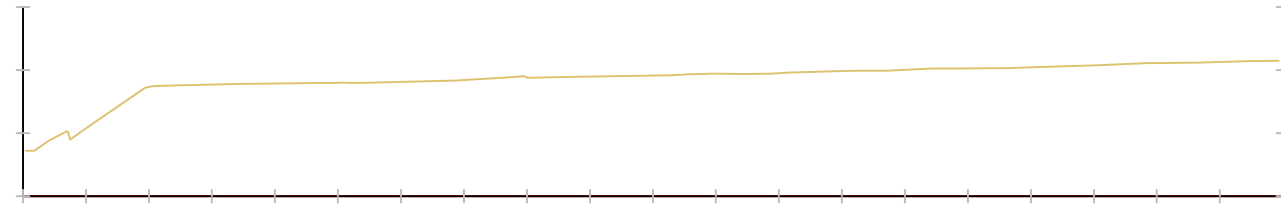
Pk=0+070



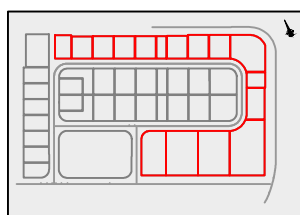
Pk=0+072



Pk=0+074

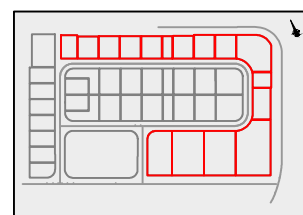


Pk=0+076

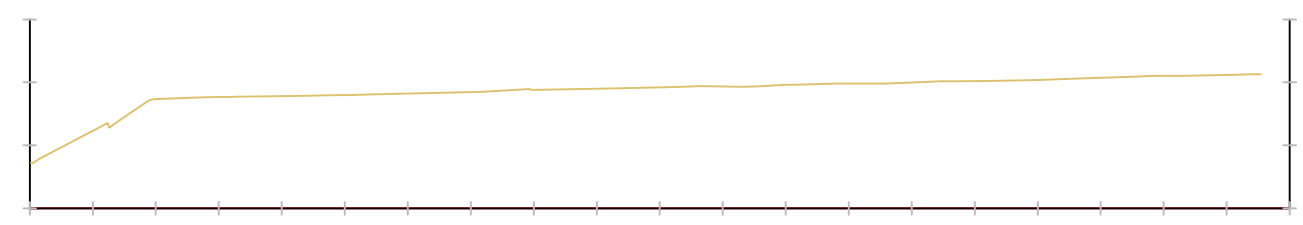


H 1/600
 V 1/600

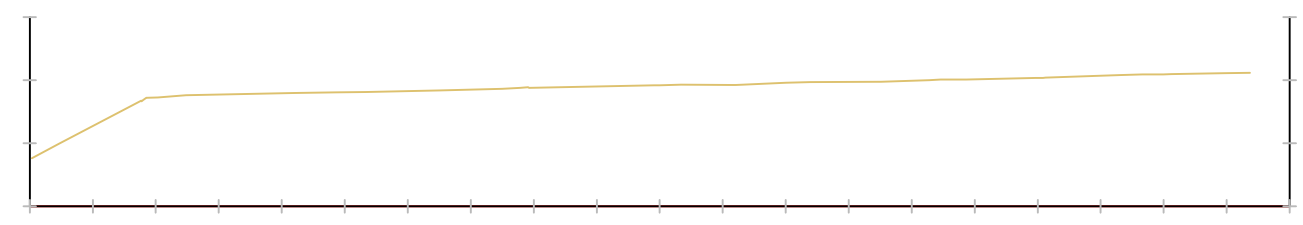
PROXECTO: PROXECTO DE URBANIZACIÓN DA FASE C DO PARQUE DE ACTIVIDADES ECONÓMICAS DE ARTEIXO, A CORUÑA		CONSULTOR:	
TÍTULO DO PLANO: ACONDICIONAMENTO DE PARCELAS PERFILES TRANSVERSALES. PLATAFORMA B10		DATA: SETEMBRO 2022	ESCALA: INDICADAS ORIGINAL A-3
Nº PLANO: 4.4.2.10		FOLLA 4 DE 5	



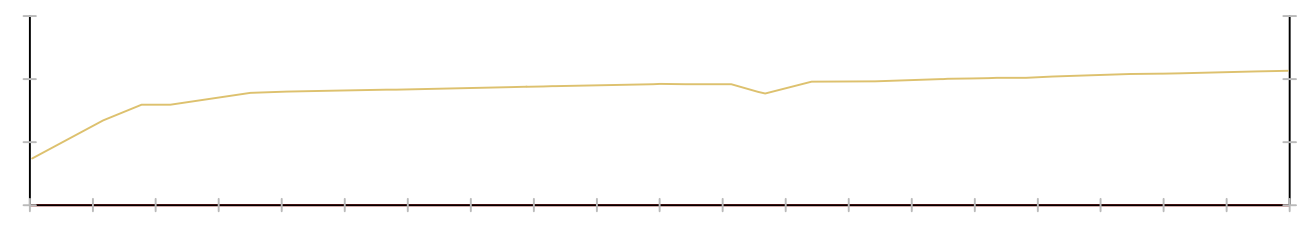
H 1/600
V 1/600





Pk=0+078

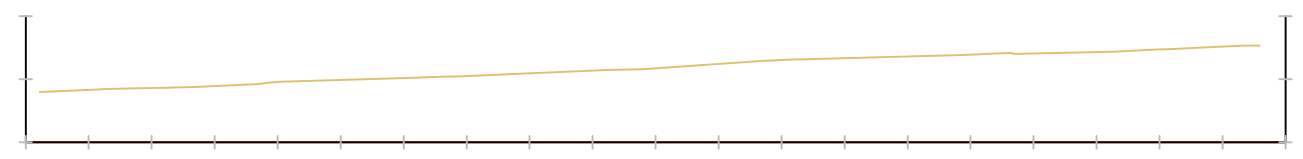


Pk=0+080

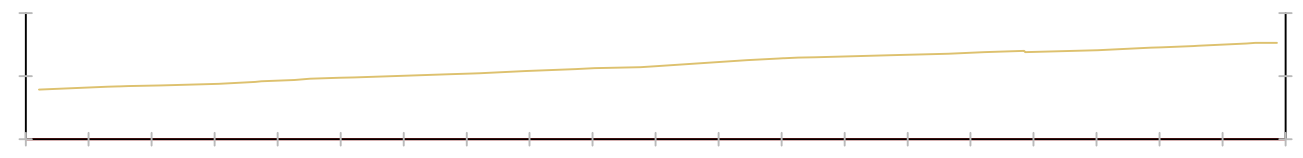


Pk=0+082

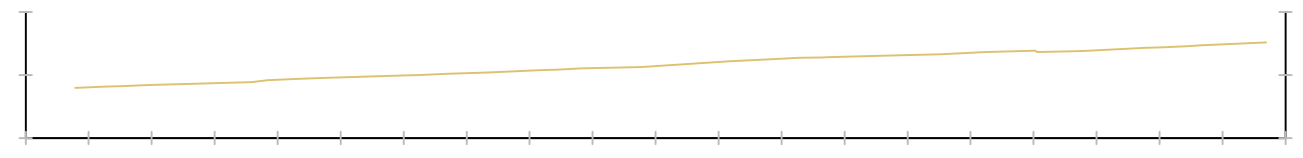
 XESTIÓN DO SOLO DE GALICIA			
PROXECTO: PROXECTO DE URBANIZACIÓN DA FASE C DO PARQUE DE ACTIVIDADES ECONÓMICAS DE ARTEIXO, A CORUÑA		CONSULTOR:	
TÍTULO DO PLANO: ACONDICIONAMENTO DE PARCELAS PERFILES TRANSVERSALES. PLATAFORMA B10		DATA: SETEMBRO 2022	ESCALA: INDICADAS ORIXINAL A-3
		Nº PLANO: 4.4.2.10	FOLLA 5 DE 5



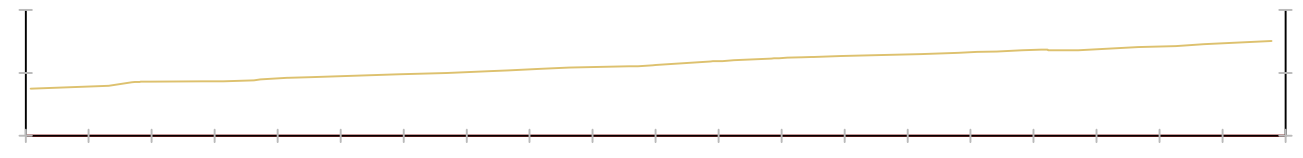
Pk=0+000



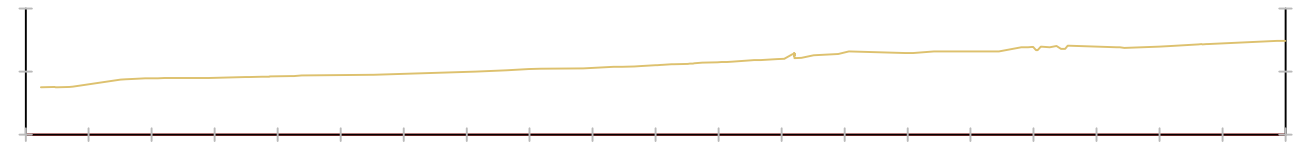
Pk=0+002



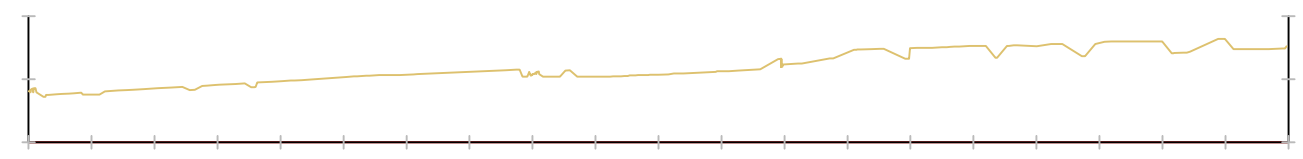
Pk=0+004



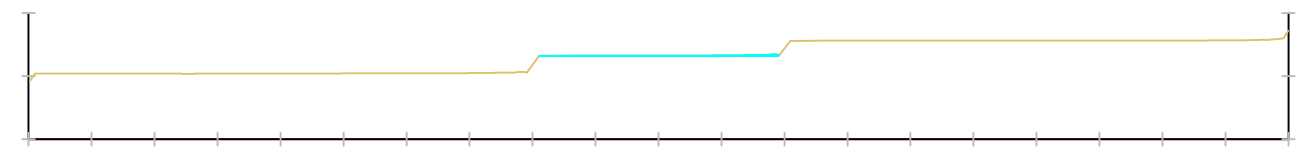
Pk=0+006



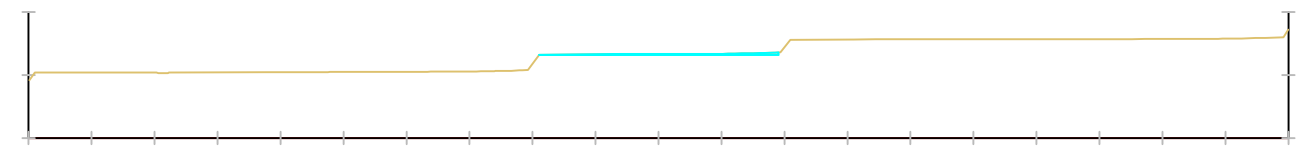
Pk=0+008



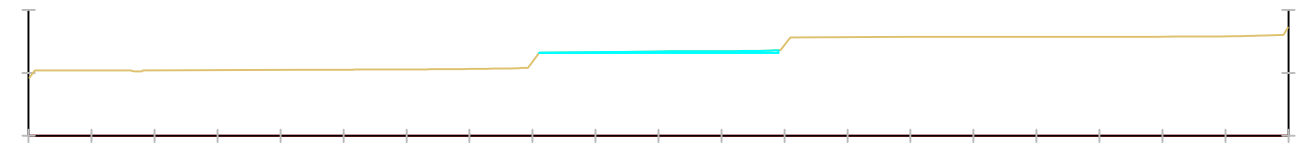
Pk=0+010



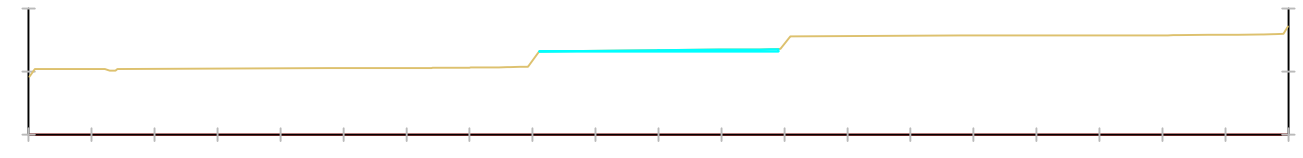
Pk=0+012
S. DESMONTE = 0.70 m2.



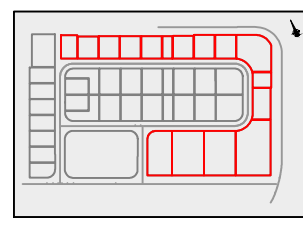
Pk=0+014
S. DESMONTE = 1.32 m2.



Pk=0+016
S. DESMONTE = 1.65 m2.

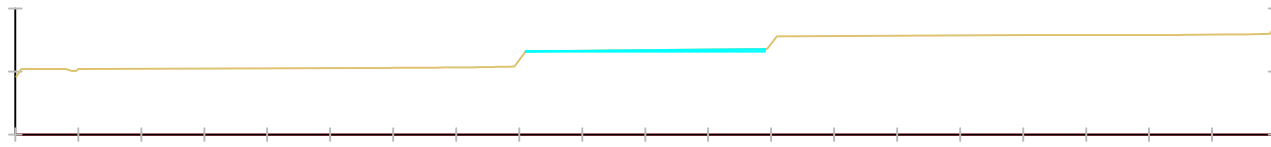


Pk=0+018
S. DESMONTE = 1.82 m2.




H 1/600
V 1/600

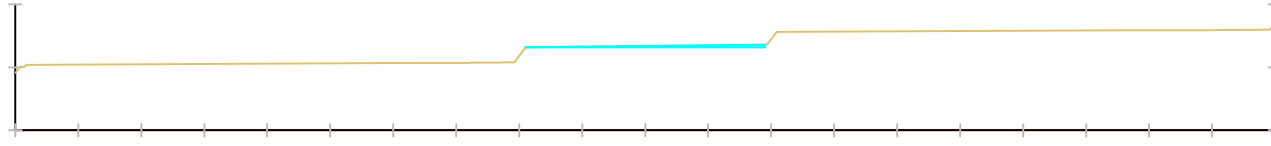
PROXECTO: PROXECTO DE URBANIZACIÓN DA FASE C DO PARQUE DE ACTIVIDADES ECONÓMICAS DE ARTEIXO, A CORUÑA		
TÍTULO DO PLANO: ACONDICIONAMENTO DE PARCELAS PERFILES TRANSVERSALES. PLATAFORMA B11		CONSULTOR:
DATA: SETEMBRO 2022 Nº PLANO: 4.4.2.11		ESCALA: INDICADAS ORIGINAL A-3 FOLLA 1 DE 4



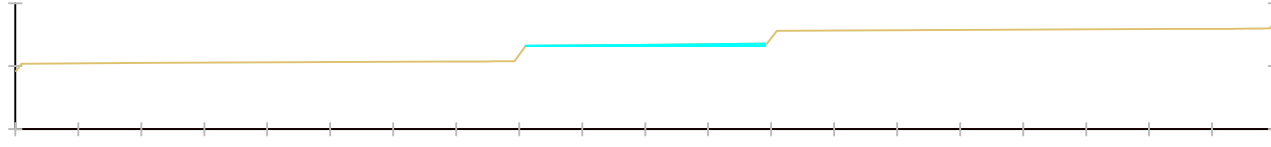
Pk=0+020
S. DESMONTE = 1.88 m2.



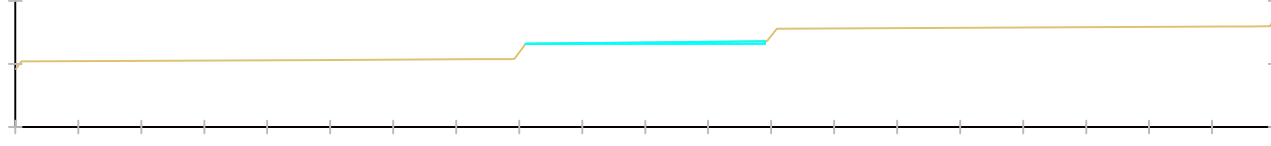
Pk=0+022
S. DESMONTE = 1.88 m2.



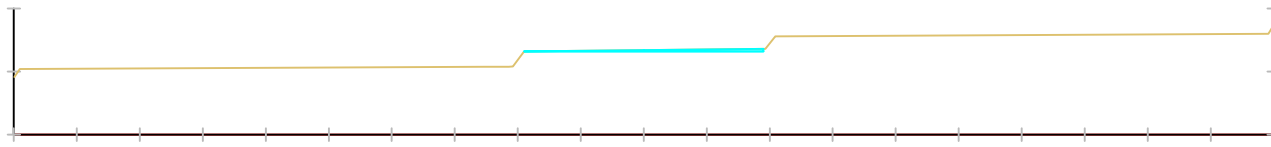
Pk=0+024
S. DESMONTE = 1.88 m2.



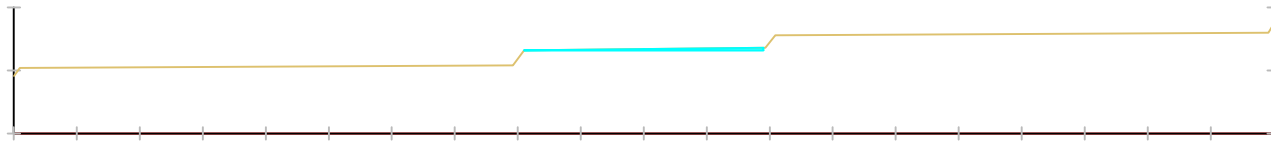
Pk=0+026
S. DESMONTE = 1.88 m2.



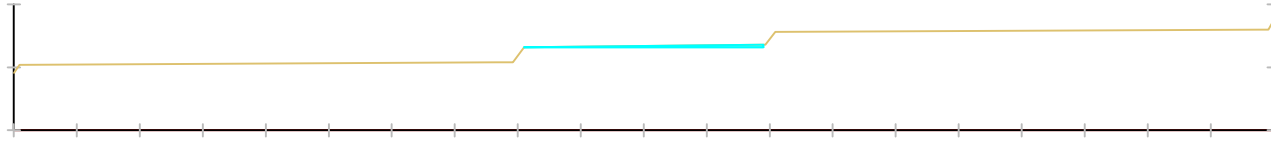
Pk=0+028
S. DESMONTE = 1.88 m2.



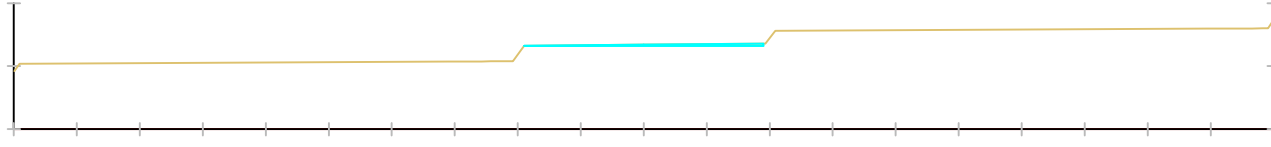
Pk=0+030
S. DESMONTE = 1.88 m2.



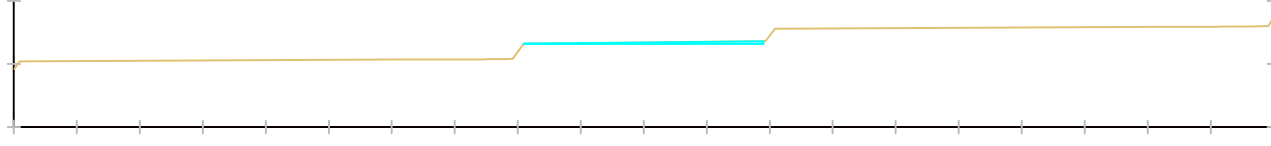
Pk=0+032
S. DESMONTE = 1.88 m2.



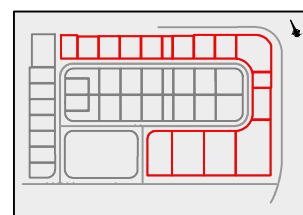
Pk=0+034
S. DESMONTE = 1.88 m2.



Pk=0+036
S. DESMONTE = 1.88 m2.

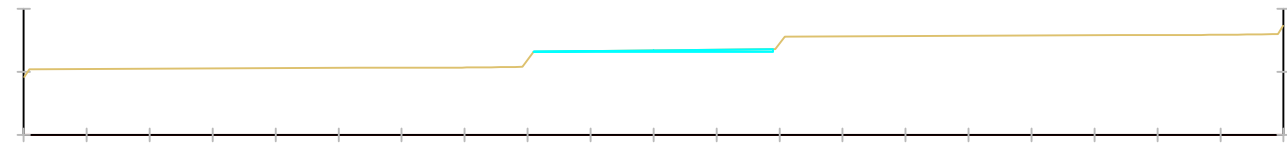


Pk=0+038
S. DESMONTE = 1.88 m2.

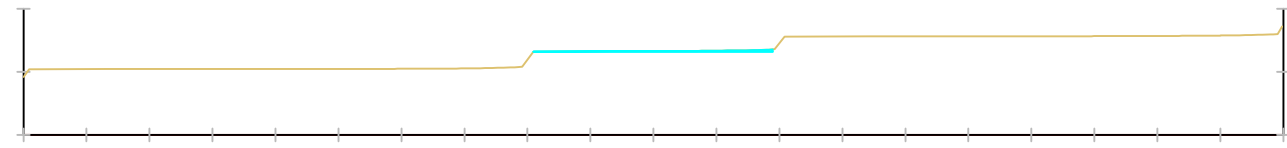


H 1/600
V 1/600

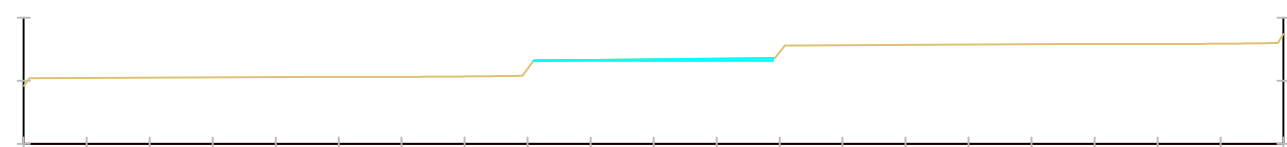
PROXECTO: PROXECTO DE URBANIZACIÓN DA FASE C DO PARQUE DE ACTIVIDADES ECONÓMICAS DE ARTEIXO, A CORUÑA		CONSULTOR:	
TÍTULO DO PLANO: ACONDICIONAMENTO DE PARCELAS PERFILES TRANSVERSALES. PLATAFORMA B11		DATA: SETEMBRO 2022	ESCALA: INDICADAS ORIGINAL A-3
		Nº PLANO: 4.4.2.11	FOLLA 2 DE 4




Pk=0+040
S. DESMONTE = 1.88 m2.




Pk=0+050
S. DESMONTE = 1.30 m2.



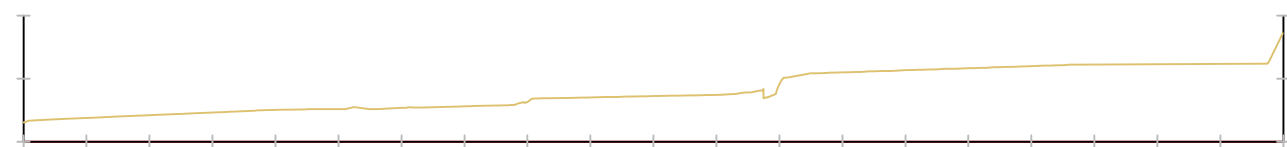
Pk=0+042
S. DESMONTE = 1.88 m2.



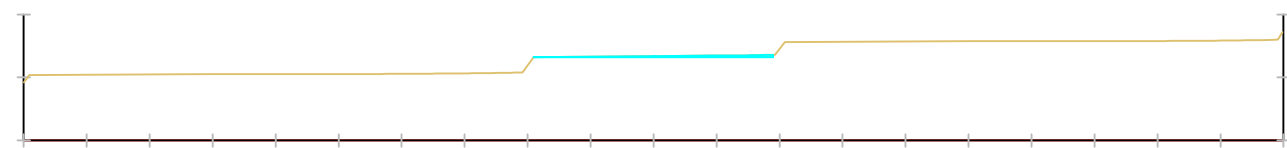
Pk=0+052
S. DESMONTE = 0.70 m2.



Pk=0+044
S. DESMONTE = 1.88 m2.



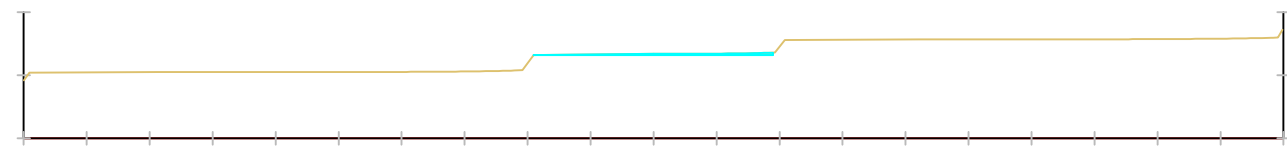
Pk=0+054



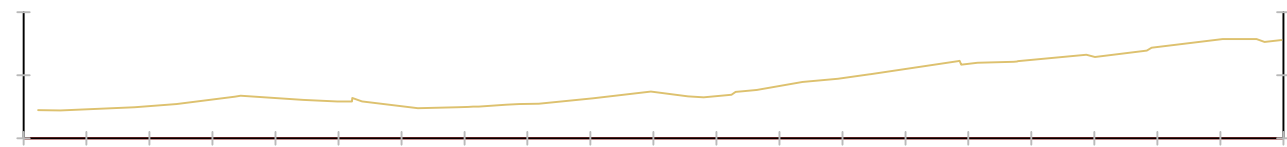
Pk=0+046
S. DESMONTE = 1.81 m2.



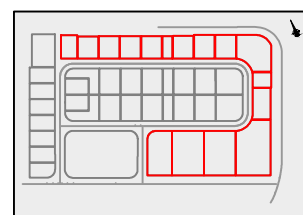
Pk=0+056



Pk=0+048
S. DESMONTE = 1.63 m2.

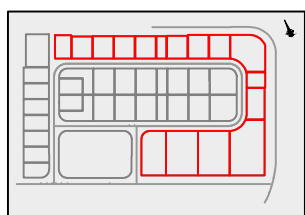


Pk=0+058

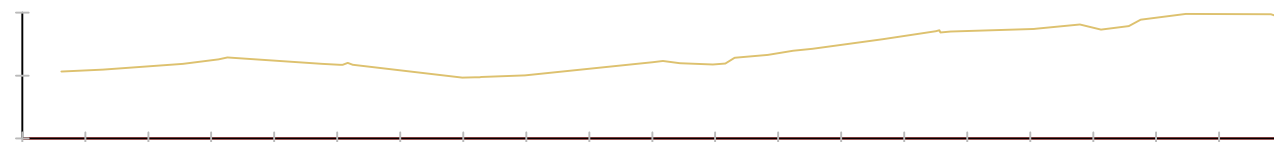


H 1/600
V 1/600

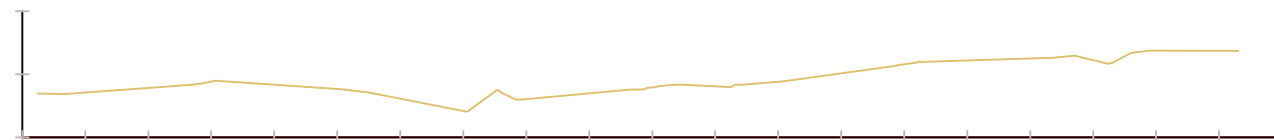
PROXECTO: PROXECTO DE URBANIZACIÓN DA FASE C DO PARQUE DE ACTIVIDADES ECONÓMICAS DE ARTEIXO, A CORUÑA		CONSULTOR:	
TÍTULO DO PLANO: ACONDICIONAMENTO DE PARCELAS PERFILES TRANSVERSALES. PLATAFORMA B11		DATA: SETEMBRO 2022	ESCALA: INDICADAS ORIGINAL A-3
		Nº PLANO: 4.4.2.11	FOLLA 3 DE 4





H 1/600
V 1/600

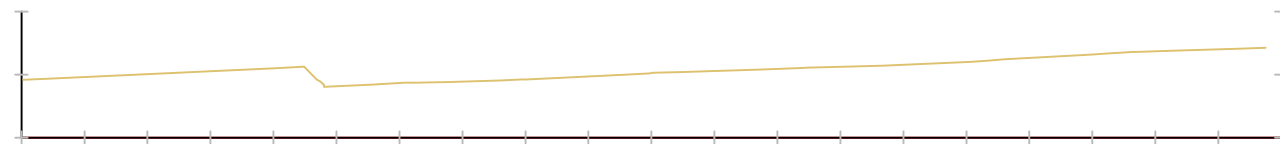


Pk=0+060

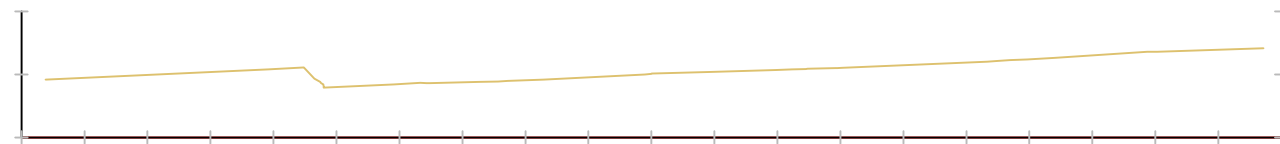


Pk=0+062

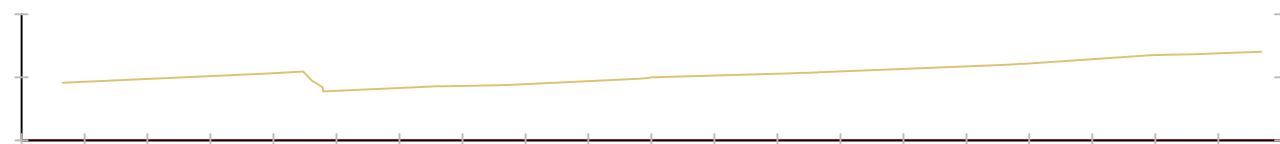
 XESTIÓN DO SOLO DE GALICIA			
PROXECTO: PROXECTO DE URBANIZACIÓN DA FASE C DO PARQUE DE ACTIVIDADES ECONÓMICAS DE ARTEIXO, A CORUÑA		CONSULTOR:	
TÍTULO DO PLANO: ACONDICIONAMENTO DE PARCELAS PERFILES TRANSVERSALES. PLATAFORMA B11		DATA: SETEMBRO 2022	ESCALA: INDICADAS ORIXINAL A-3
		Nº PLANO: 4.4.2.11	FOLLA 4 DE 4



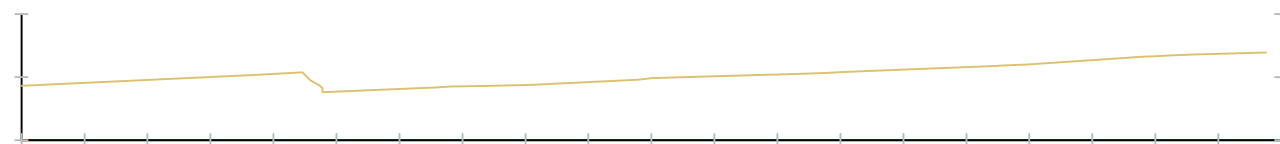
Pk=0+000



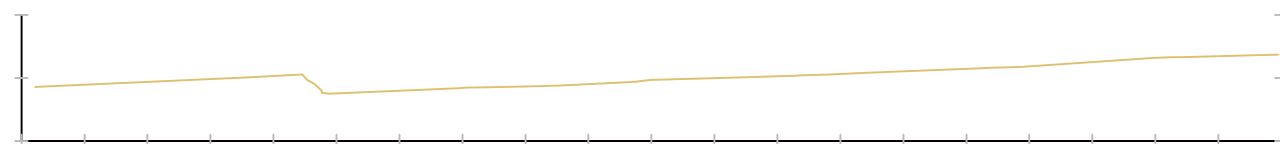
Pk=0+002



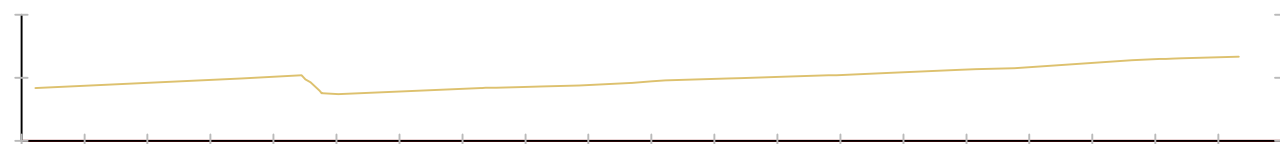
Pk=0+004



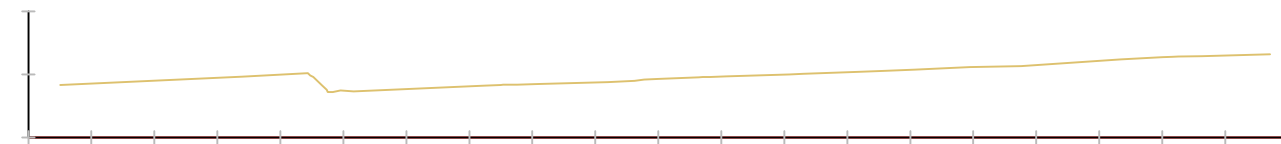
Pk=0+006



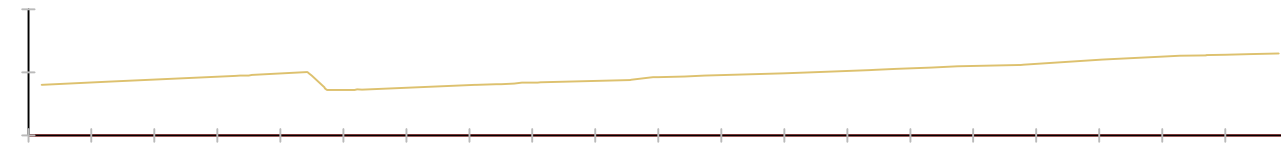
Pk=0+008



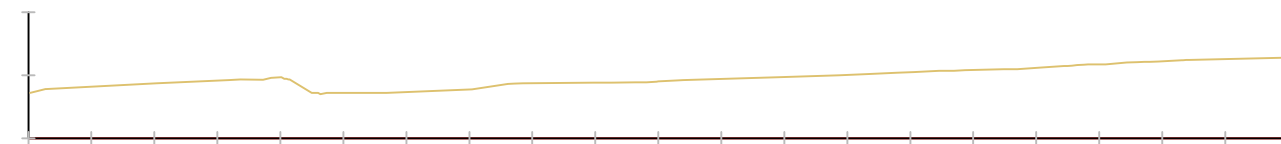
Pk=0+010



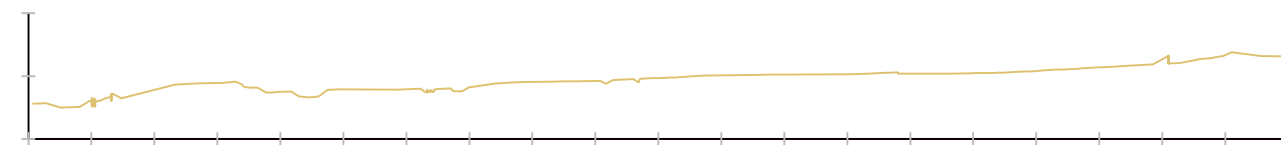
Pk=0+012



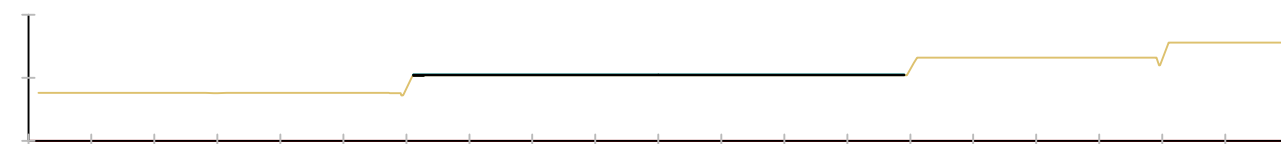
Pk=0+014



Pk=0+016

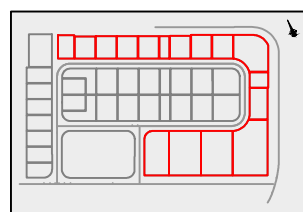


Pk=0+018



Pk=0+020

S. TERRAPLÉN = 1.92 m2.




H 1/600
V 1/600


PROXECTO: PROXECTO DE URBANIZACIÓN DA FASE C DO PARQUE DE ACTIVIDADES ECONÓMICAS DE ARTEIXO, A CORUÑA		CONSULTOR:	
TÍTULO DO PLANO: ACONDICIONAMENTO DE PARCELAS PERFILES TRANSVERSALES. PLATAFORMA B12		DATA: SETEMBRO 2022	ESCALA: INDICADAS ORIGINAL A-3
		Nº PLANO: 4.4.2.12	FOLLA 1 DE 5



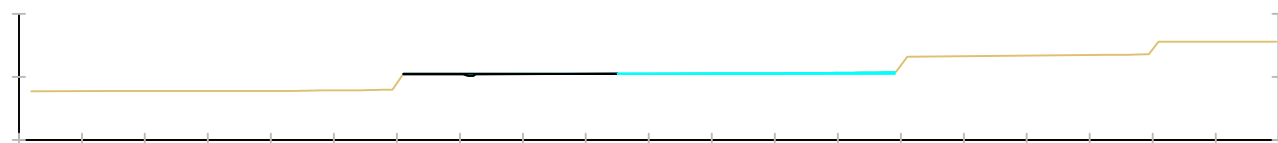
Pk=0+022
S. TERRAPLÉN = 1.16 m2.
S. DESMONTE = 0.24 m2.




Pk=0+024
S. TERRAPLÉN = 0.87 m2.
S. DESMONTE = 0.49 m2.



Pk=0+026
S. TERRAPLÉN = 0.74 m2.
S. DESMONTE = 0.79 m2.



Pk=0+028
S. TERRAPLÉN = 0.65 m2.
S. DESMONTE = 1.06 m2.



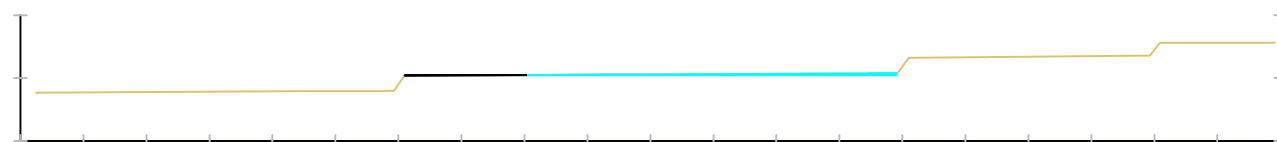
Pk=0+030
S. TERRAPLÉN = 0.56 m2.
S. DESMONTE = 1.30 m2.



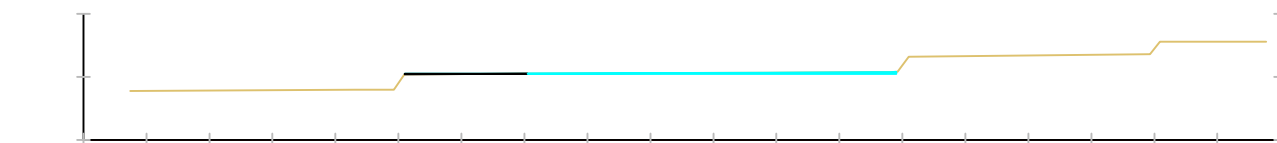
Pk=0+032
S. TERRAPLÉN = 0.46 m2.
S. DESMONTE = 1.54 m2.



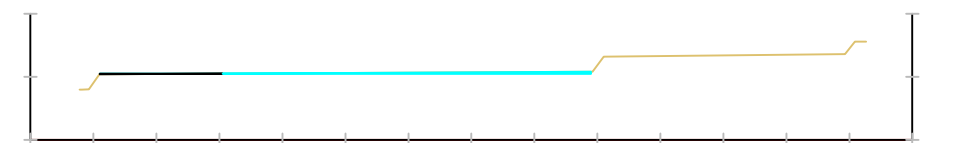
Pk=0+034
S. TERRAPLÉN = 0.26 m2.
S. DESMONTE = 1.77 m2.



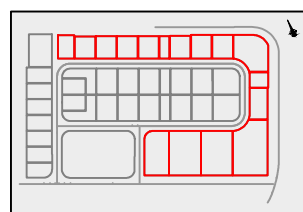
Pk=0+036
S. TERRAPLÉN = 0.24 m2.
S. DESMONTE = 2.01 m2.



Pk=0+038
S. TERRAPLÉN = 0.24 m2.
S. DESMONTE = 2.15 m2.

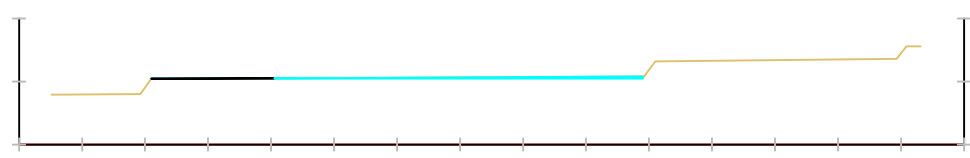


Pk=0+040
S. TERRAPLÉN = 0.24 m2.
S. DESMONTE = 2.19 m2.

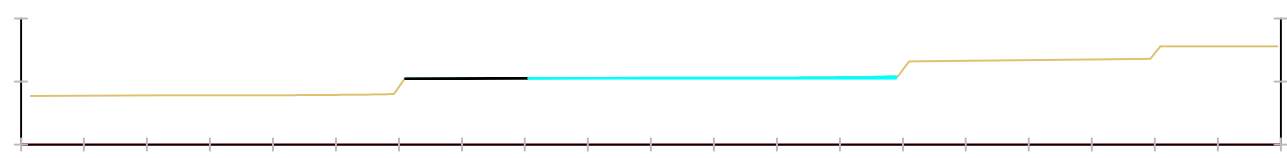


H 1/600
V 1/600

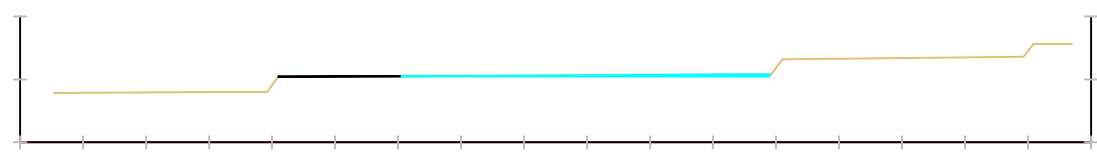
PROXECTO: PROXECTO DE URBANIZACIÓN DA FASE C DO PARQUE DE ACTIVIDADES ECONÓMICAS DE ARTEIXO, A CORUÑA		CONSULTOR:	
TÍTULO DO PLANO: ACONDICIONAMENTO DE PARCELAS PERFILES TRANSVERSALES. PLATAFORMA B12		DATA: SETEMBRO 2022	ESCALA: INDICADAS ORIGINAL A-3
		Nº PLANO: 4.4.2.12	FOLLA 2 DE 5



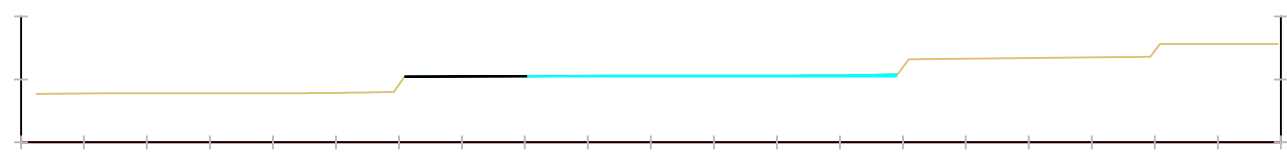
Pk=0+042
 S. TERRAPLÉN = 0.24 m2.
 S. DESMONTE = 2.19 m2.



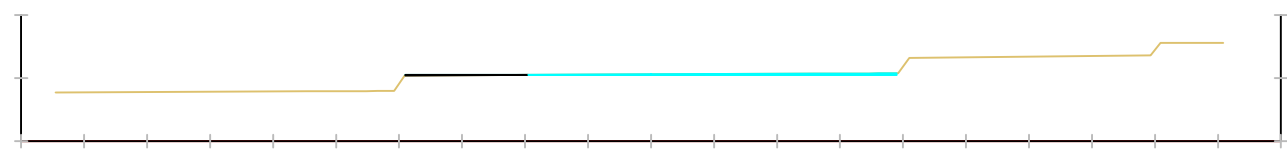
Pk=0+052
 S. TERRAPLÉN = 0.24 m2.
 S. DESMONTE = 1.65 m2.



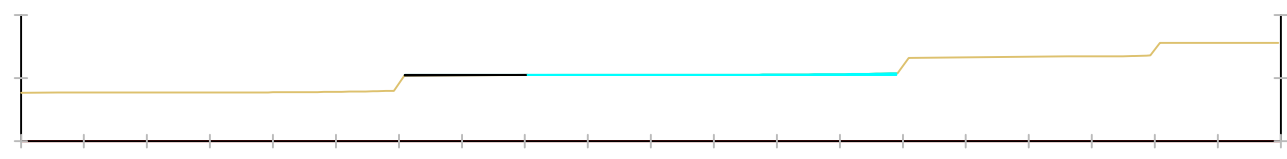
Pk=0+044
 S. TERRAPLÉN = 0.24 m2.
 S. DESMONTE = 2.18 m2.



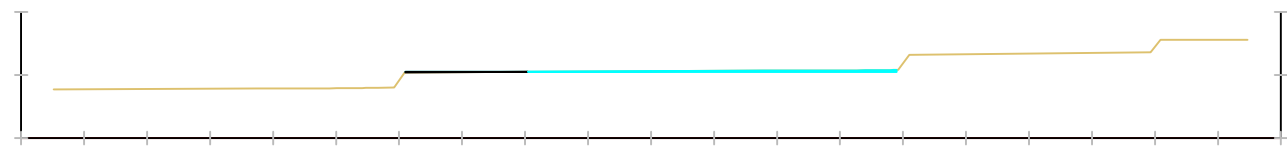
Pk=0+054
 S. TERRAPLÉN = 0.24 m2.
 S. DESMONTE = 1.35 m2.



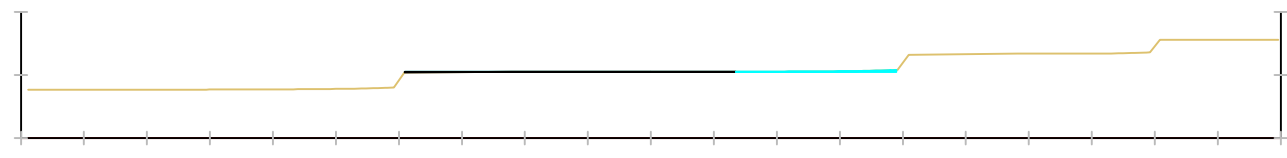
Pk=0+046
 S. TERRAPLÉN = 0.24 m2.
 S. DESMONTE = 2.12 m2.



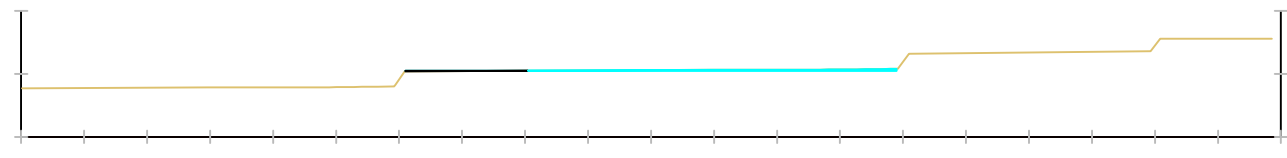
Pk=0+056
 S. TERRAPLÉN = 0.24 m2.
 S. DESMONTE = 0.95 m2.



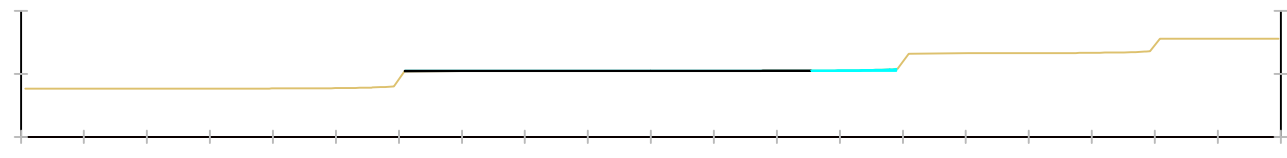
Pk=0+048
 S. TERRAPLÉN = 0.24 m2.
 S. DESMONTE = 2.02 m2.



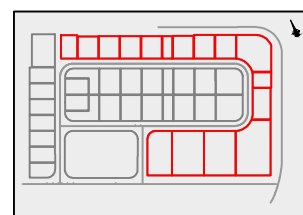
Pk=0+058
 S. TERRAPLÉN = 0.34 m2.
 S. DESMONTE = 0.52 m2.



Pk=0+050
 S. TERRAPLÉN = 0.24 m2.
 S. DESMONTE = 1.87 m2.

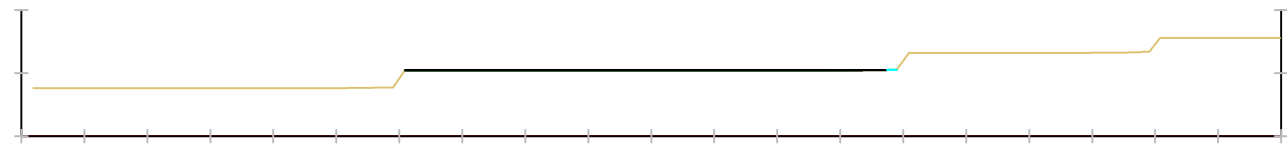


Pk=0+060
 S. TERRAPLÉN = 0.80 m2.
 S. DESMONTE = 0.27 m2.

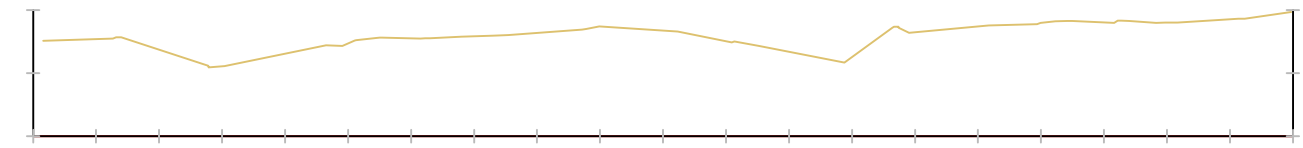


H 1/600
 V 1/600

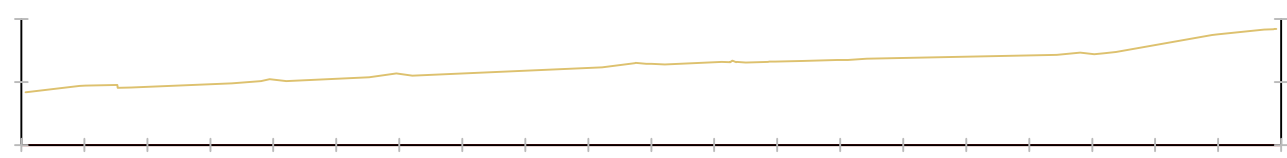
PROXECTO: PROXECTO DE URBANIZACIÓN DA FASE C DO PARQUE DE ACTIVIDADES ECONÓMICAS DE ARTEIXO, A CORUÑA		CONSULTOR:	
TÍTULO DO PLANO: ACONDICIONAMENTO DE PARCELAS PERFILES TRANSVERSALES. PLATAFORMA B12		DATA: SETEMBRO 2022	ESCALA: INDICADAS ORIGINAL A-3
		Nº PLANO: 4.4.2.12	FOLLA 3 DE 5



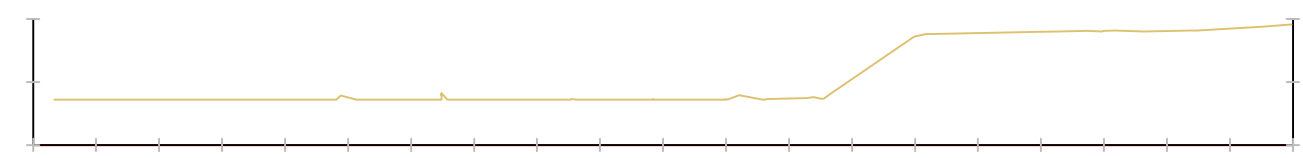
Pk=0+062
 S. TERRAPLÉN = 1.67 m2.
 S. DESMONTE = 0.01 m2.



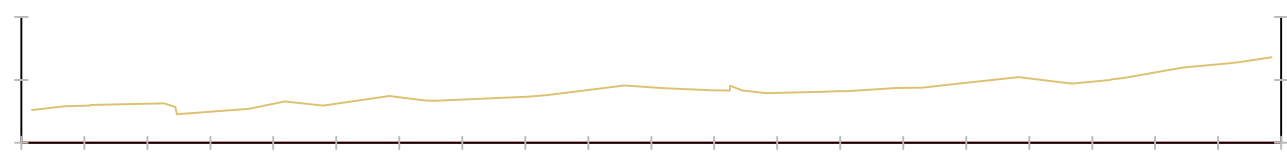
Pk=0+072



Pk=0+064



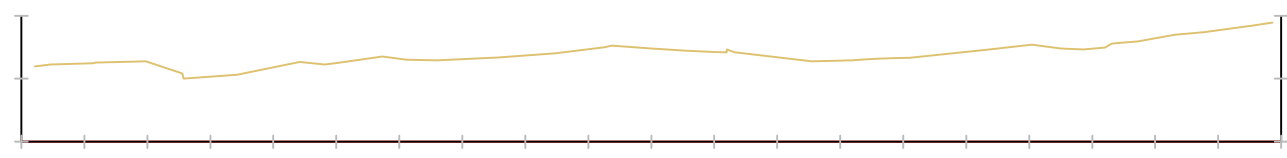
Pk=0+074



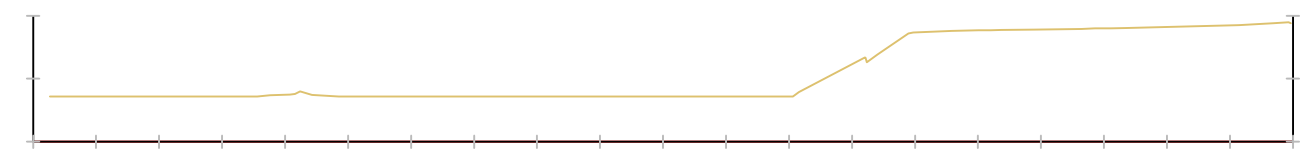
Pk=0+066



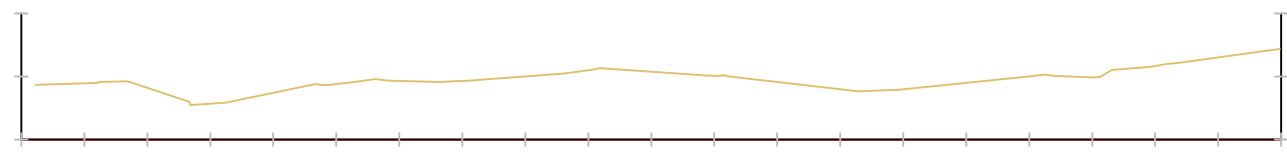
Pk=0+076



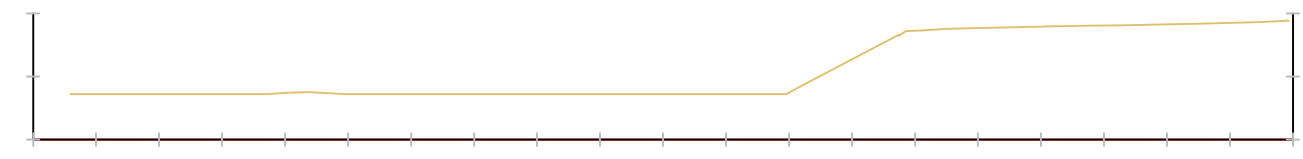
Pk=0+068



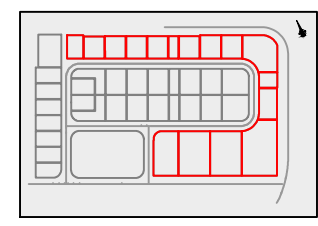
Pk=0+078



Pk=0+070



Pk=0+080

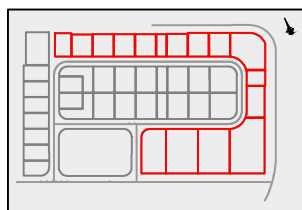


H 1/600
 V 1/600




PROXECTO: PROXECTO DE URBANIZACIÓN DA FASE C DO PARQUE DE ACTIVIDADES ECONÓMICAS DE ARTEIXO, A CORUÑA		CONSULTOR:	
TÍTULO DO PLANO: ACONDICIONAMENTO DE PARCELAS PERFILES TRANSVERSALES. PLATAFORMA B12		DATA: SETEMBRO 2022	ESCALA: INDICADAS ORIGINAL A-3
Nº PLANO: 4.4.2.12		FOLLA 4 DE 5	

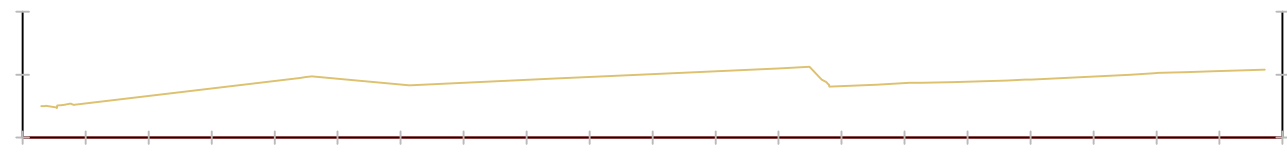


Pk=0+082

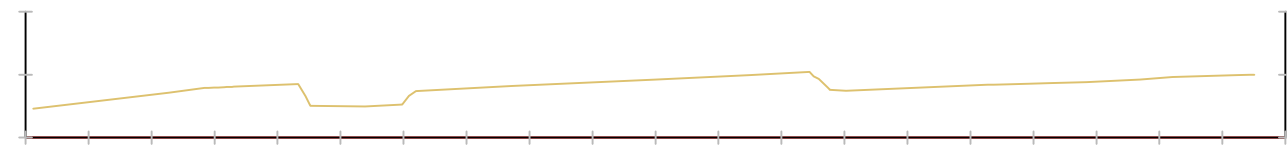


H 1/600
V 1/600

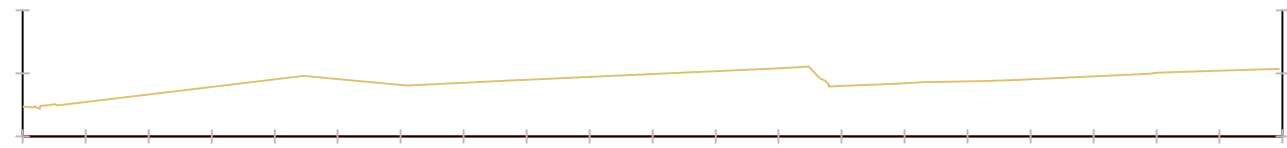
 	
PROXECTO: PROXECTO DE URBANIZACIÓN DA FASE C DO PARQUE DE ACTIVIDADES ECONÓMICAS DE ARTEIXO, A CORUÑA	CONSULTOR: 
TÍTULO DO PLANO: ACONDICIONAMENTO DE PARCELAS PERFILES TRANSVERSALES. PLATAFORMA B12	DATA: SETEMBRO 2022 Nº PLANO: 4.4.2.12
ESCALA: INDICADAS ORIXINAL A-3 FOLLA 5 DE 5	



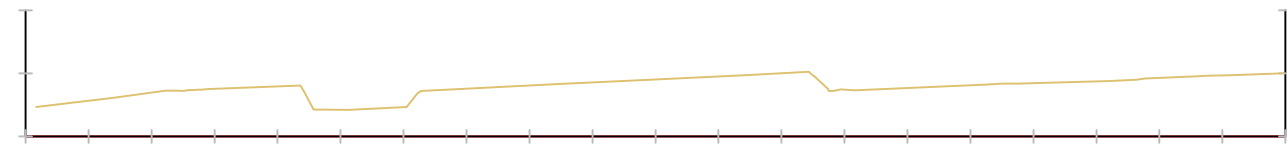
Pk=0+000



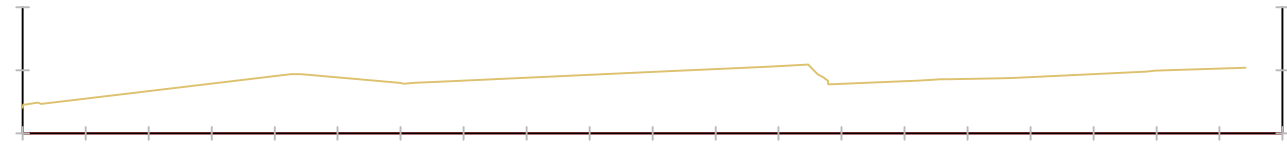
Pk=0+010



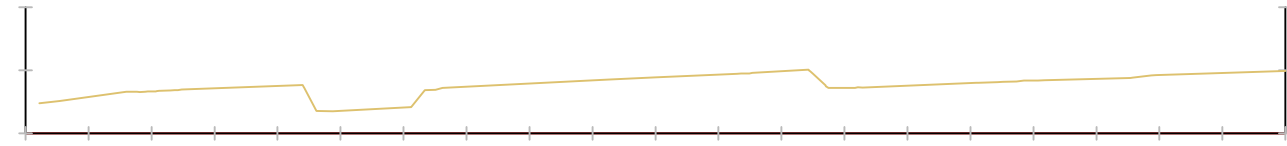
Pk=0+002



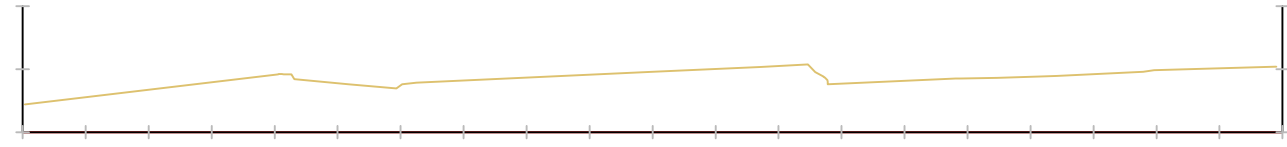
Pk=0+012



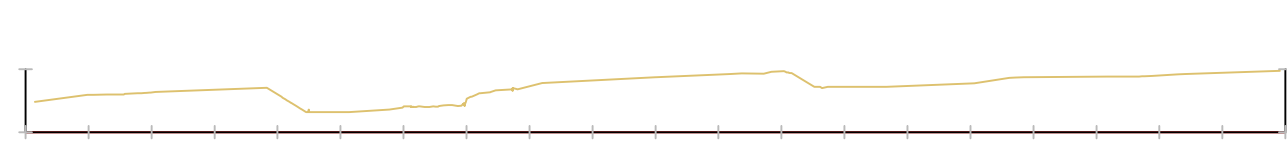
Pk=0+004



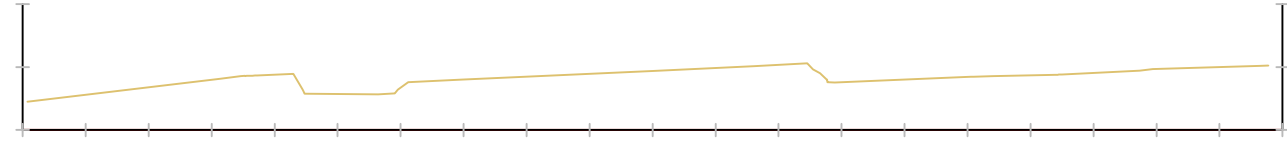
Pk=0+014



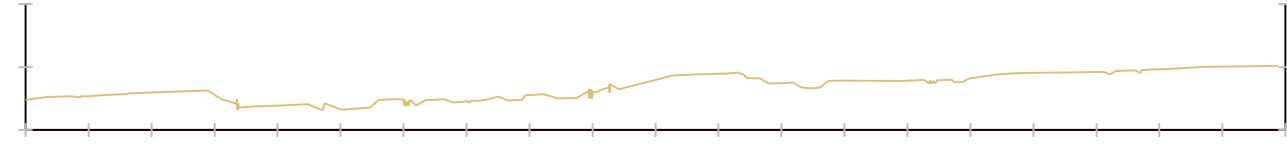
Pk=0+006



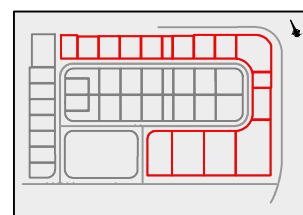
Pk=0+016



Pk=0+008

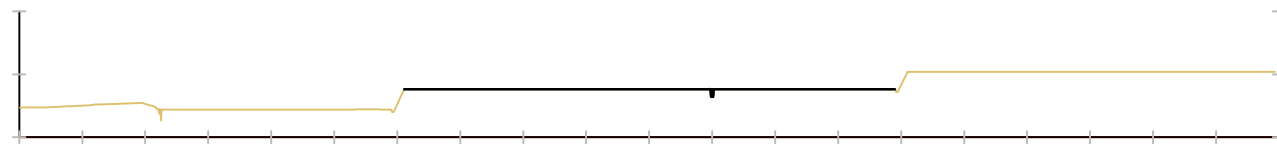


Pk=0+018



H 1/600
V 1/600


PROXECTO: PROXECTO DE URBANIZACIÓN DA FASE C DO PARQUE DE ACTIVIDADES ECONÓMICAS DE ARTEIXO, A CORUÑA		CONSULTOR:	
TÍTULO DO PLANO: ACONDICIONAMENTO DE PARCELAS PERFILES TRANSVERSALES. PLATAFORMA B13		DATA: SETEMBRO 2022	ESCALA: INDICADAS ORIGINAL A-3
Nº PLANO: 4.4.2.13		FOLLA 1 DE 4	



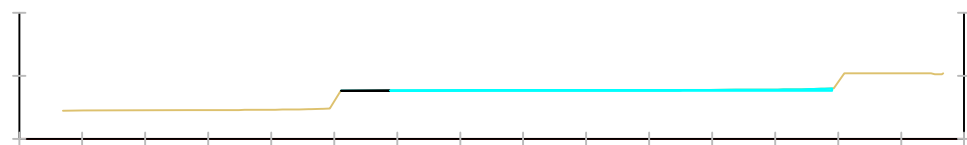
Pk=0+020
S. TERRAPLÉN = 0.82 m2.



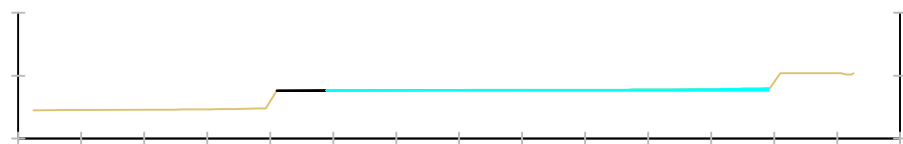
Pk=0+022
S. TERRAPLÉN = 0.04 m2.
S. DESMONTE = 0.56 m2.



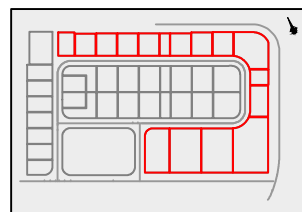
Pk=0+024
S. TERRAPLÉN = 0.04 m2.
S. DESMONTE = 1.31 m2.



Pk=0+026
S. TERRAPLÉN = 0.04 m2.
S. DESMONTE = 1.86 m2.




Pk=0+028
S. TERRAPLÉN = 0.04 m2.
S. DESMONTE = 2.26 m2.




H 1/600
V 1/600



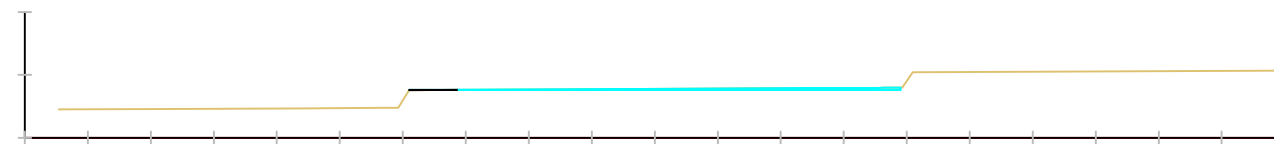
Pk=0+030
S. TERRAPLÉN = 0.04 m2.
S. DESMONTE = 2.57 m2.



Pk=0+032
S. TERRAPLÉN = 0.04 m2.
S. DESMONTE = 2.80 m2.




Pk=0+034
S. TERRAPLÉN = 0.04 m2.
S. DESMONTE = 2.96 m2.



Pk=0+036
S. TERRAPLÉN = 0.04 m2.
S. DESMONTE = 3.07 m2.



Pk=0+038
S. TERRAPLÉN = 0.04 m2.
S. DESMONTE = 3.13 m2.



Pk=0+040
S. TERRAPLÉN = 0.04 m2.
S. DESMONTE = 3.15 m2.

PROXECTO: PROXECTO DE URBANIZACIÓN DA FASE C DO PARQUE DE ACTIVIDADES ECONÓMICAS DE ARTEIXO, A CORUÑA		CONSULTOR:	
TÍTULO DO PLANO: ACONDICIONAMENTO DE PARCELAS PERFILES TRANSVERSALES. PLATAFORMA B13		DATA: SETEMBRO 2022	ESCALA: INDICADAS ORIGINAL A:3
		Nº PLANO: 4.4.2.13	FOLLA 2 DE 4



Pk=0+042

S. TERRAPLÉN = 0.04 m2.
S. DESMONTE = 3.15 m2.




Pk=0+044

S. TERRAPLÉN = 0.04 m2.
S. DESMONTE = 3.14 m2.



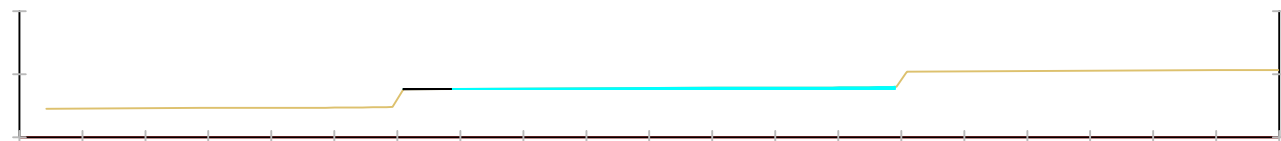
Pk=0+046

S. TERRAPLÉN = 0.04 m2.
S. DESMONTE = 3.09 m2.



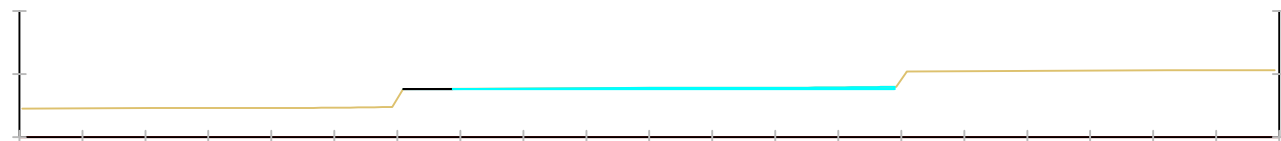
Pk=0+048

S. TERRAPLÉN = 0.04 m2.
S. DESMONTE = 2.99 m2.



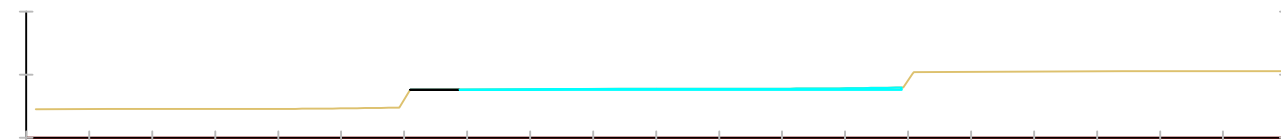
Pk=0+050

S. TERRAPLÉN = 0.04 m2.
S. DESMONTE = 2.84 m2.



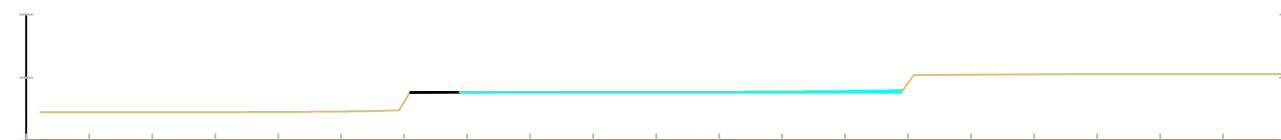
Pk=0+052

S. TERRAPLÉN = 0.04 m2.
S. DESMONTE = 2.62 m2.



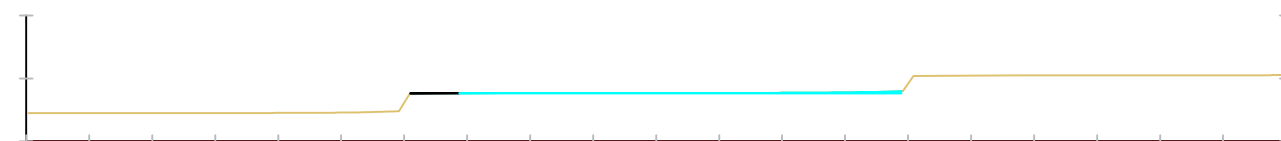
Pk=0+054

S. TERRAPLÉN = 0.04 m2.
S. DESMONTE = 2.33 m2.



Pk=0+056

S. TERRAPLÉN = 0.04 m2.
S. DESMONTE = 1.94 m2.



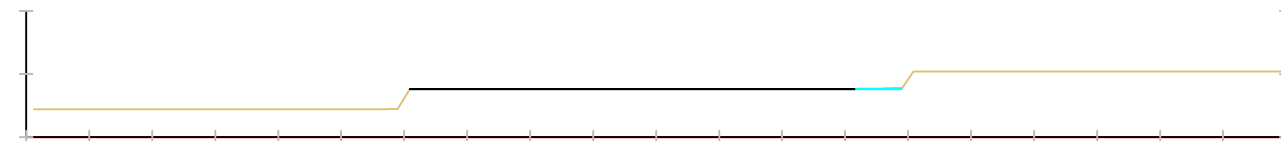
Pk=0+058

S. TERRAPLÉN = 0.04 m2.
S. DESMONTE = 1.42 m2.



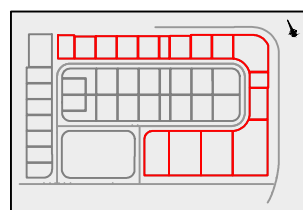
Pk=0+060

S. TERRAPLÉN = 0.04 m2.
S. DESMONTE = 0.72 m2.



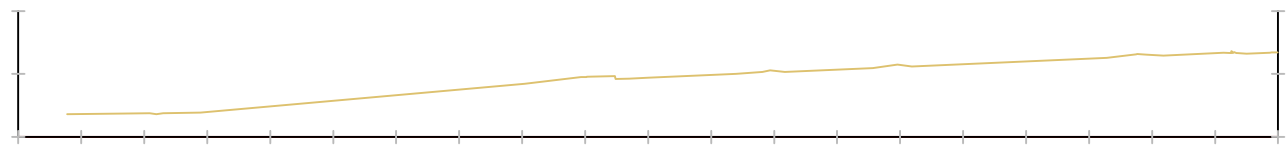
Pk=0+062

S. TERRAPLÉN = 0.50 m2.
S. DESMONTE = 0.10 m2.

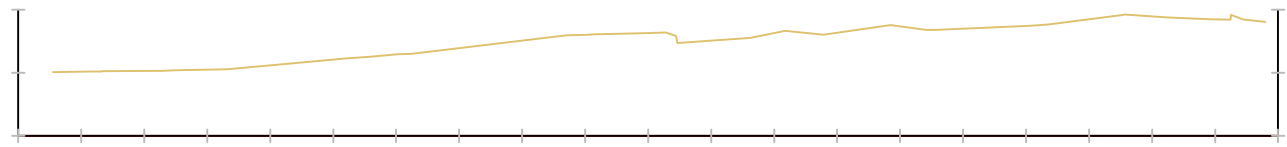


H 1/600
V 1/600

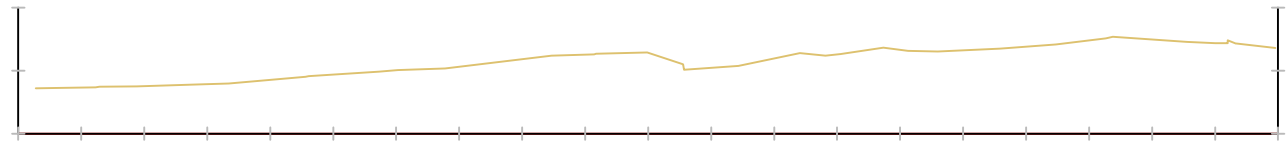
PROXECTO: PROXECTO DE URBANIZACIÓN DA FASE C DO PARQUE DE ACTIVIDADES ECONÓMICAS DE ARTEIXO, A CORUÑA		CONSULTOR:	
TÍTULO DO PLANO: ACONDICIONAMENTO DE PARCELAS PERFILES TRANSVERSALES. PLATAFORMA B13		DATA: SETEMBRO 2022	ESCALA: INDICADAS ORIGINAL A-3
		Nº PLANO: 4.4.2.13	FOLLA 3 DE 4



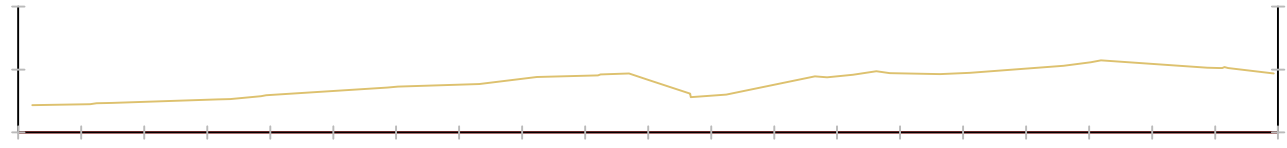
Pk=0+064



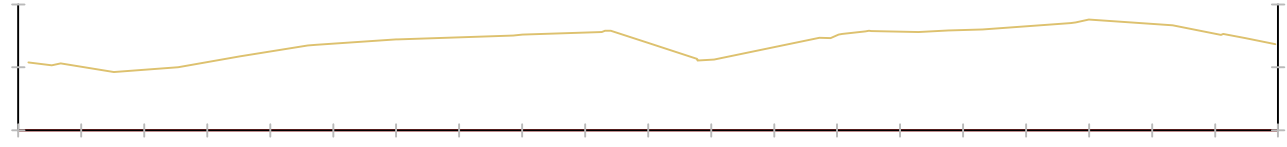
Pk=0+066



Pk=0+068



Pk=0+070




Pk=0+072



Pk=0+074



Pk=0+076



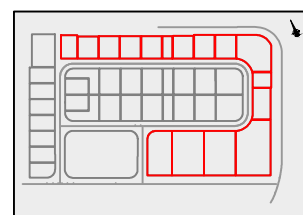
Pk=0+078



Pk=0+080

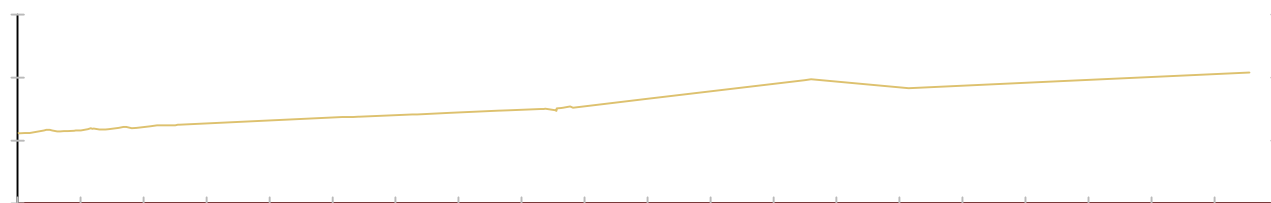


Pk=0+082

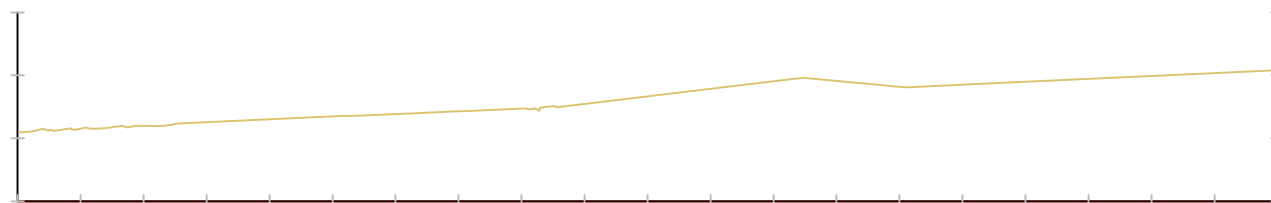


H 1/600
V 1/600

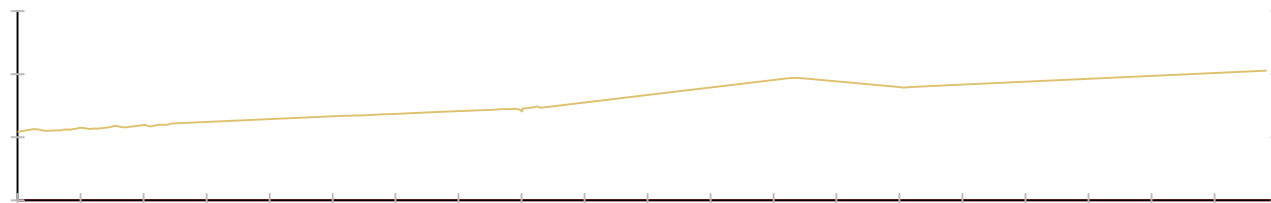
PROXECTO: PROXECTO DE URBANIZACIÓN DA FASE C DO PARQUE DE ACTIVIDADES ECONÓMICAS DE ARTEIXO, A CORUÑA	CONSULTOR:
TÍTULO DO PLANO: ACONDICIONAMENTO DE PARCELAS PERFILES TRANSVERSALES. PLATAFORMA B13	DATA: SETEMBRO 2022 Nº PLANO: 4.4.2.13
ESCALA: INDICADAS ORIGINAL A-3 FOLLA 4 DE 4	



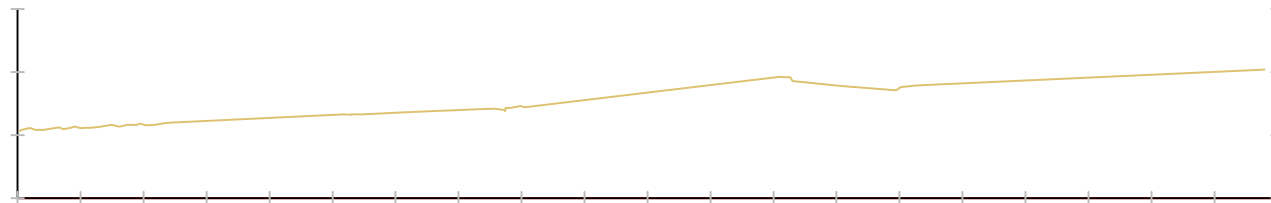
Pk=0+000



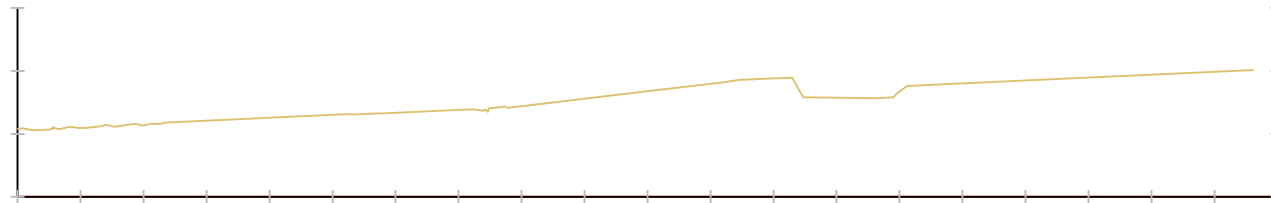
Pk=0+002



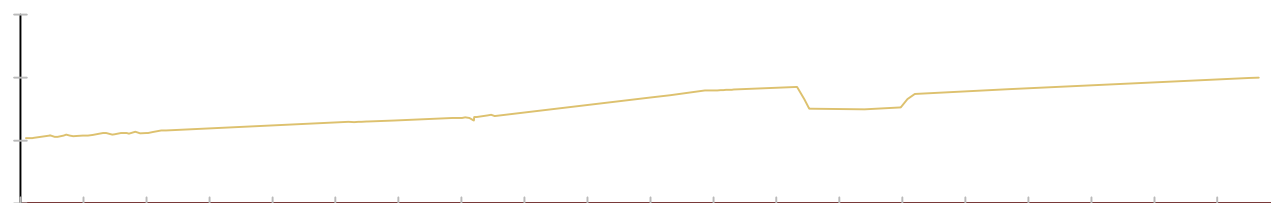
Pk=0+004



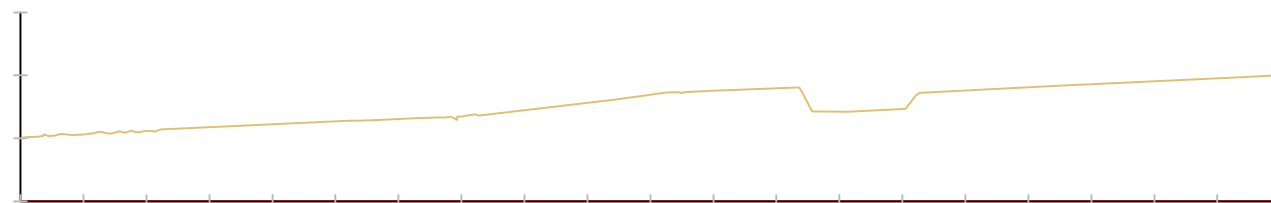
Pk=0+006



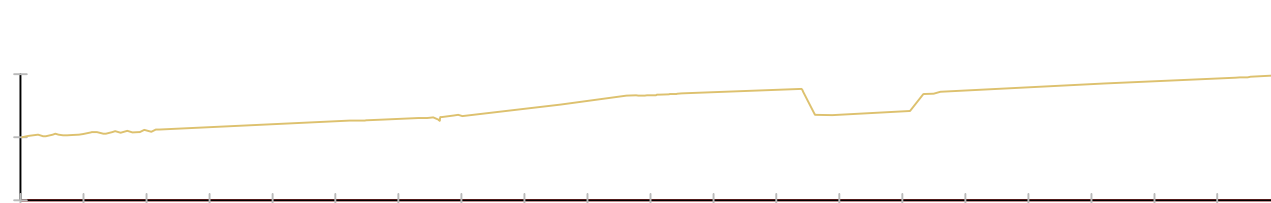
Pk=0+008



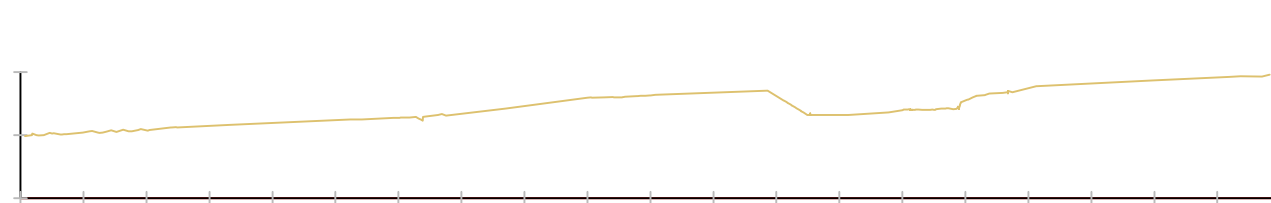
Pk=0+010



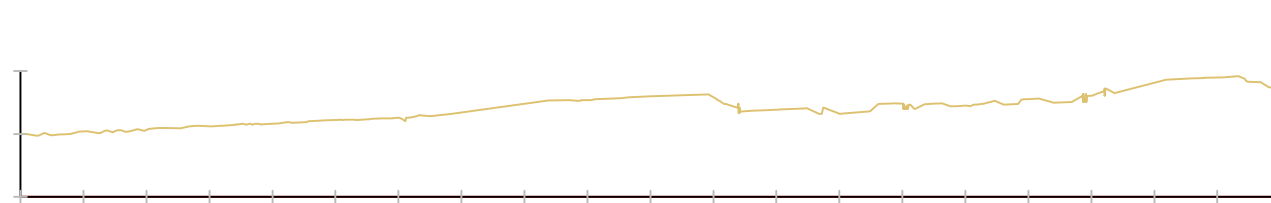
Pk=0+012



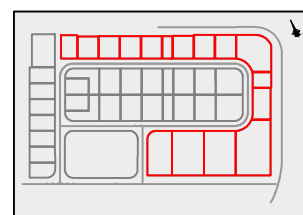
Pk=0+014



Pk=0+016

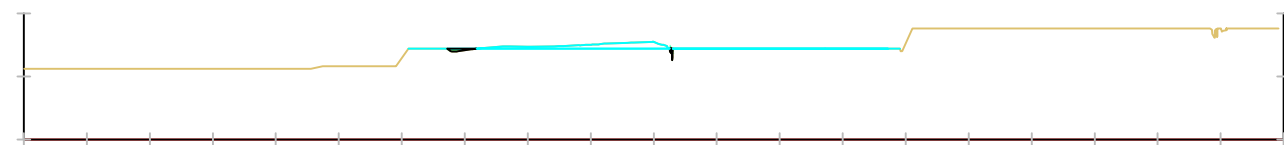


Pk=0+018



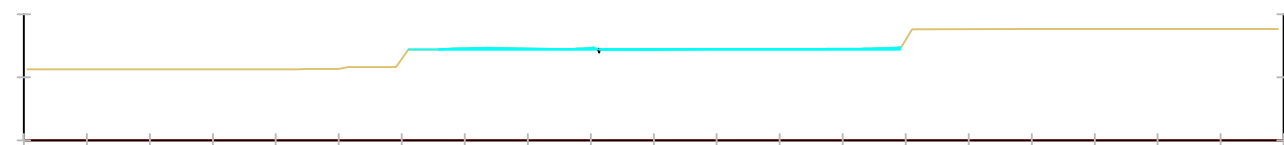
H 1/600
V 1/600

PROXECTO: PROXECTO DE URBANIZACIÓN DA FASE C DO PARQUE DE ACTIVIDADES ECONÓMICAS DE ARTEIXO, A CORUÑA		CONSULTOR:	
TÍTULO DO PLANO: ACONDICIONAMENTO DE PARCELAS PERFILES TRANSVERSALES. PLATAFORMA B14		DATA: SETEMBRO 2022	ESCALA: INDICADAS ORIGINAL A-3
Nº PLANO: 4.4.2.14		FOLLA 1 DE 4	



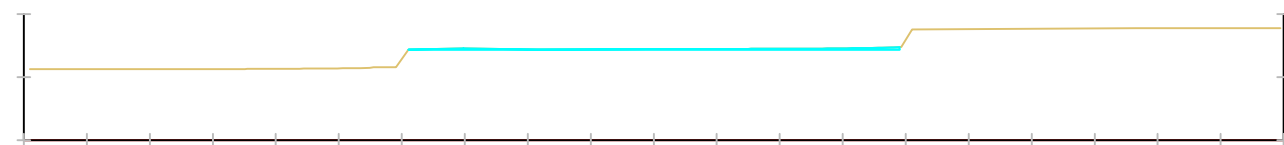
Pk=0+020

S. TERRAPLÉN = 0.36 m2.
S. DESMONTE = 4.33 m2.



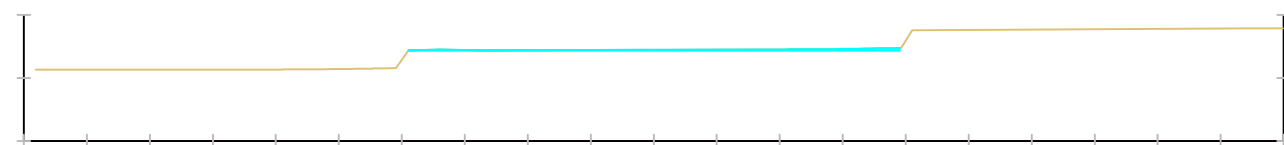
Pk=0+022

S. TERRAPLÉN = 0.01 m2.
S. DESMONTE = 2.10 m2.




Pk=0+024

S. DESMONTE = 2.07 m2.



Pk=0+026

S. DESMONTE = 2.21 m2.




Pk=0+028

S. DESMONTE = 2.51 m2.



Pk=0+030

S. DESMONTE = 2.95 m2.




Pk=0+032

S. DESMONTE = 3.30 m2.



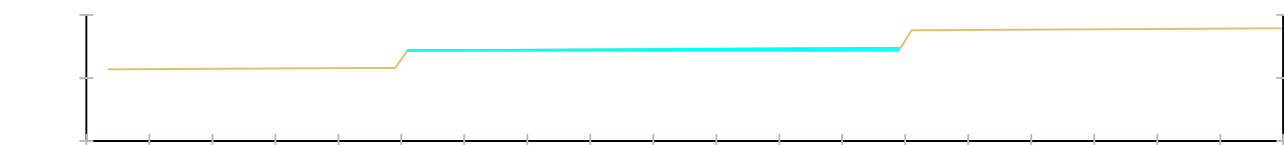
Pk=0+034

S. DESMONTE = 3.55 m2.




Pk=0+036

S. DESMONTE = 3.72 m2.



Pk=0+038

S. DESMONTE = 3.82 m2.



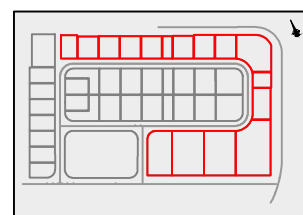
Pk=0+040

S. DESMONTE = 3.87 m2.



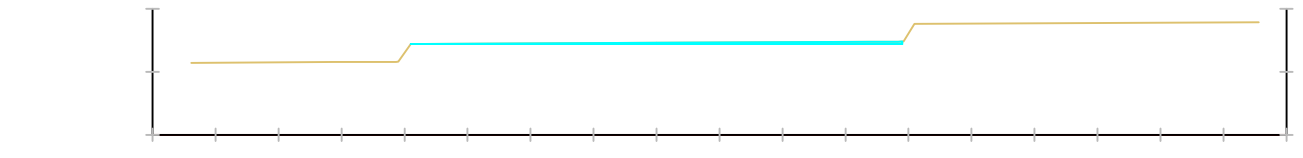
Pk=0+042

S. DESMONTE = 3.89 m2.

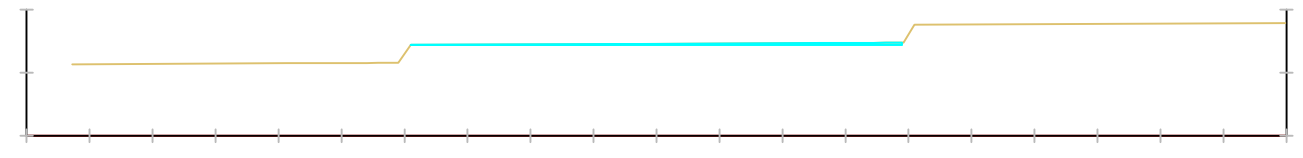


H 1/600
V 1/600

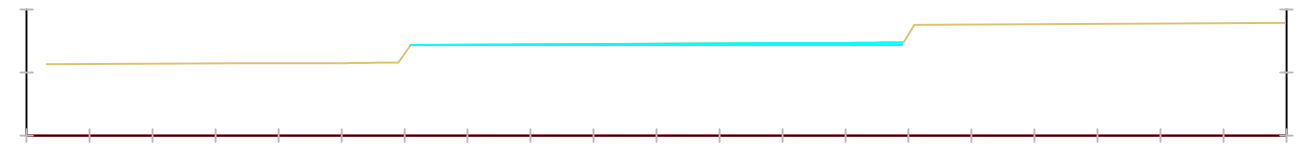
PROXECTO: PROXECTO DE URBANIZACIÓN DA FASE C DO PARQUE DE ACTIVIDADES ECONÓMICAS DE ARTEIXO, A CORUÑA		CONSULTOR:	
TÍTULO DO PLANO: ACONDICIONAMENTO DE PARCELAS PERFILES TRANSVERSALES. PLATAFORMA B14		DATA: SETEMBRO 2022 Nº PLANO: 4.4.2.14	ESCALA: INDICADAS ORIXINAL A-3 FOLLA 2 DE 4



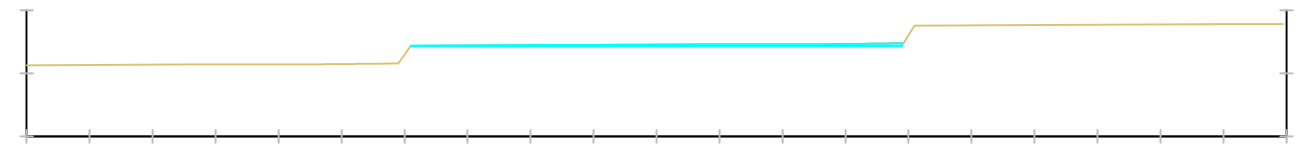
Pk=0+044
S. DESMONTE = 3.88 m2.



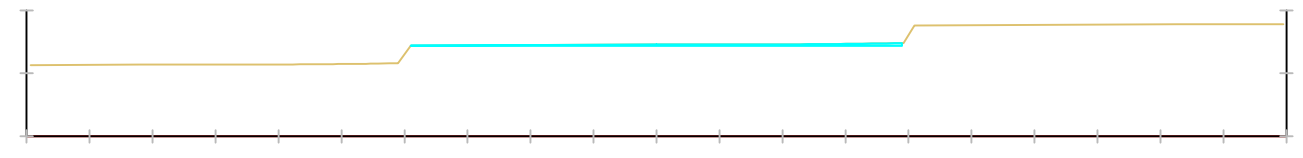
Pk=0+046
S. DESMONTE = 3.83 m2.



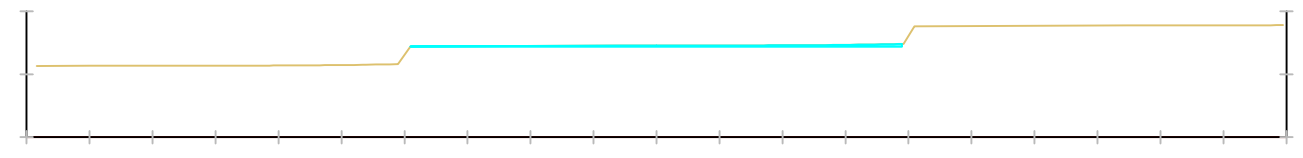
Pk=0+048
S. DESMONTE = 3.73 m2.



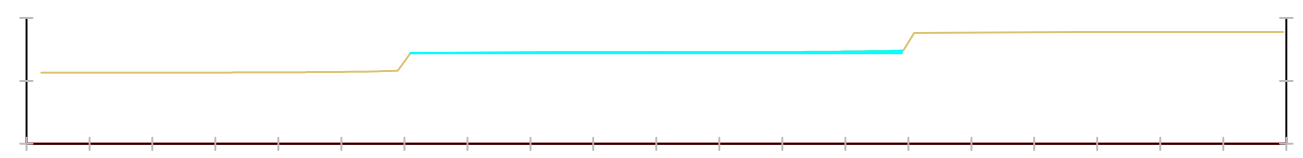
Pk=0+050
S. DESMONTE = 3.57 m2.



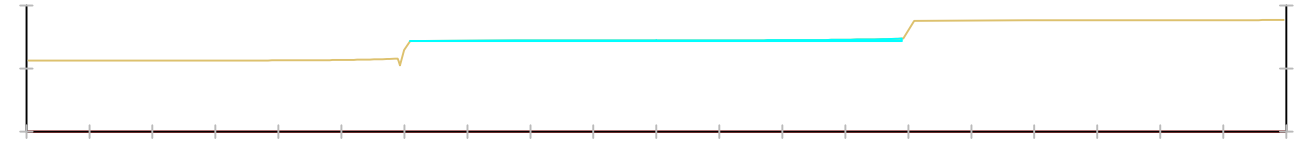
Pk=0+052
S. DESMONTE = 3.34 m2.



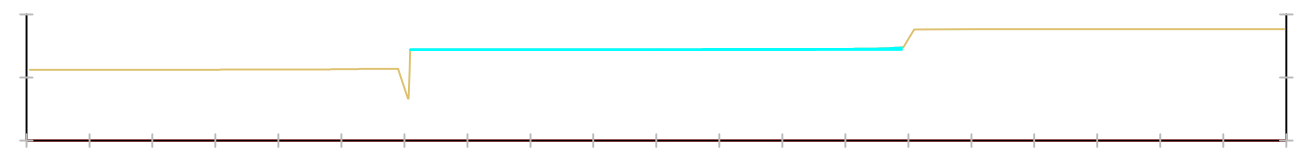
Pk=0+054
S. DESMONTE = 3.04 m2.



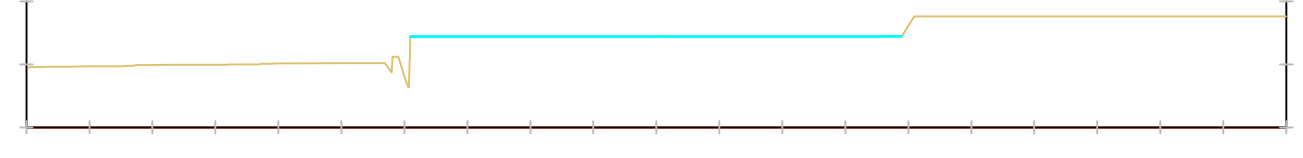
Pk=0+056
S. DESMONTE = 2.64 m2.



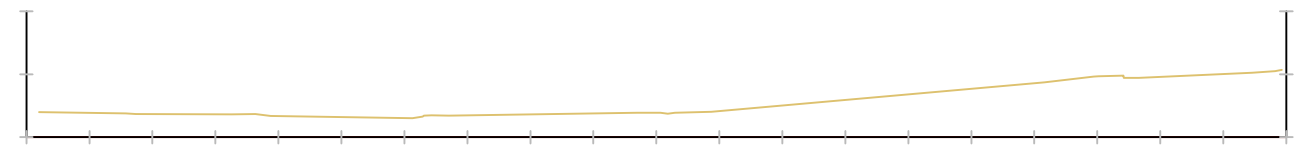
Pk=0+058
S. DESMONTE = 2.10 m2.



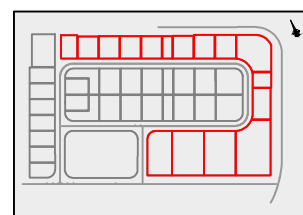
Pk=0+060
S. DESMONTE = 1.37 m2.



Pk=0+062
S. DESMONTE = 0.19 m2.

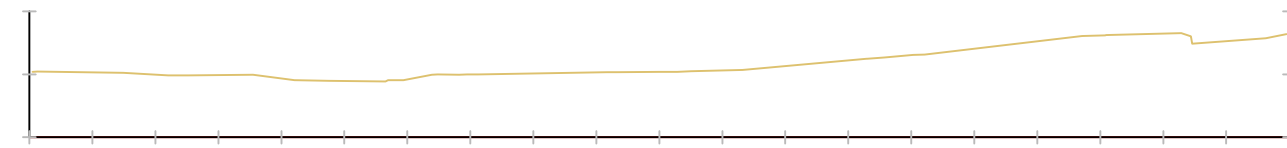


Pk=0+064

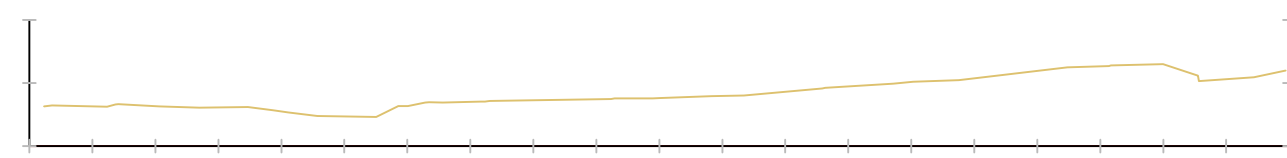


H 1/600
V 1/600

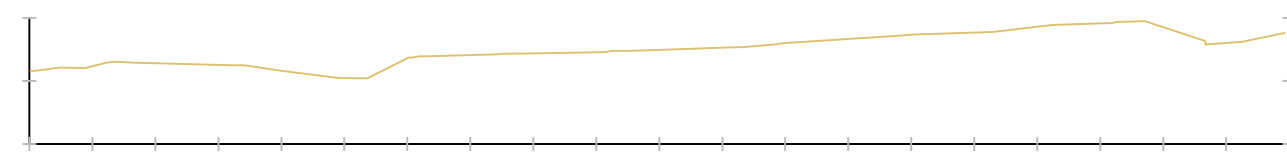
PROXECTO: PROXECTO DE URBANIZACIÓN DA FASE C DO PARQUE DE ACTIVIDADES ECONÓMICAS DE ARTEIXO, A CORUÑA		CONSULTOR:	
TÍTULO DO PLANO: ACONDICIONAMENTO DE PARCELAS PERFILES TRANSVERSALES. PLATAFORMA B14		DATA: SETEMBRO 2022	ESCALA: INDICADAS ORIGINAL A-3
		Nº PLANO: 4.4.2.14	FOLLA 3 DE 4



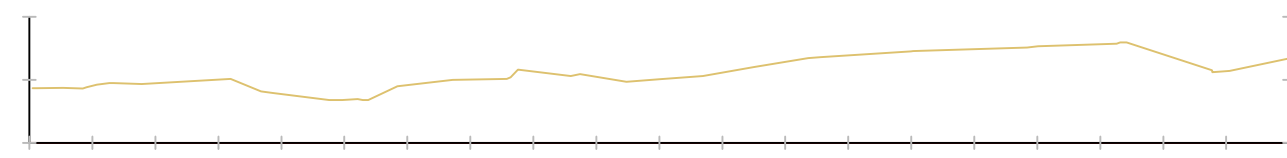
Pk=0+066



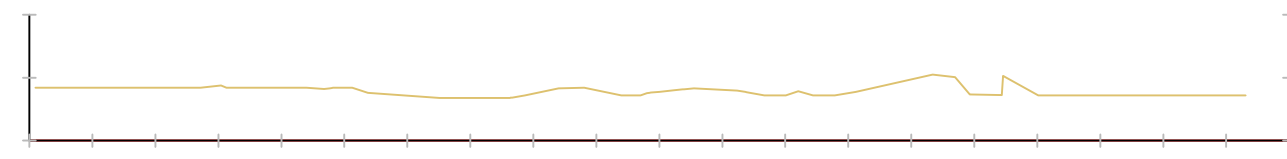
Pk=0+068



Pk=0+070



Pk=0+072



Pk=0+074



Pk=0+076



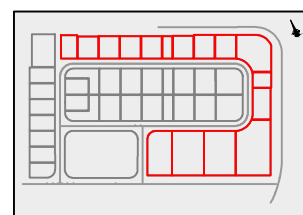
Pk=0+078



Pk=0+080

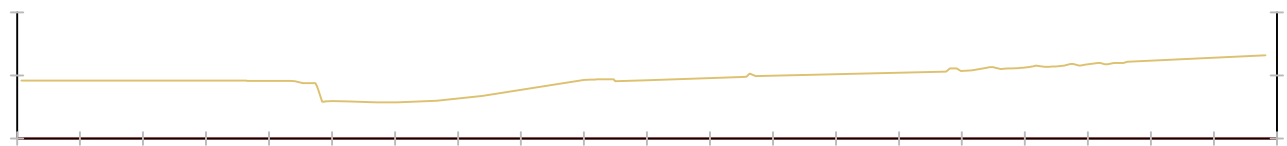


Pk=0+082

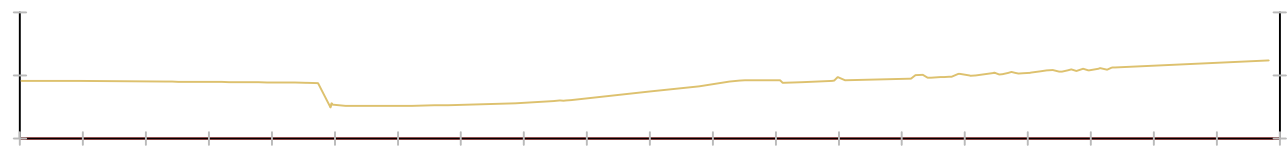


H 1/600
V 1/600

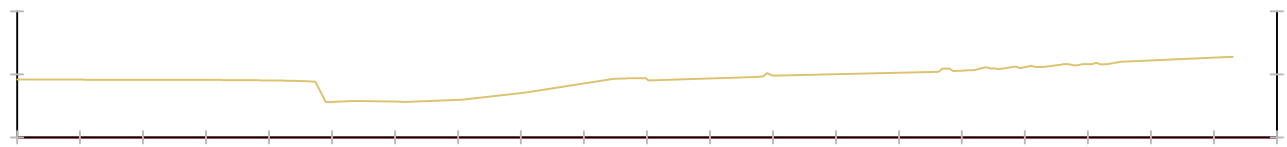
PROXECTO: PROXECTO DE URBANIZACIÓN DA FASE C DO PARQUE DE ACTIVIDADES ECONÓMICAS DE ARTEIXO, A CORUÑA		CONSULTOR:	
TÍTULO DO PLANO: ACONDICIONAMENTO DE PARCELAS PERFILES TRANSVERSALES. PLATAFORMA B14		DATA: SETEMBRO 2022	ESCALA: INDICADAS ORIGINAL A-3
Nº PLANO: 4.4.2.14		FOLLA 4 DE 4	



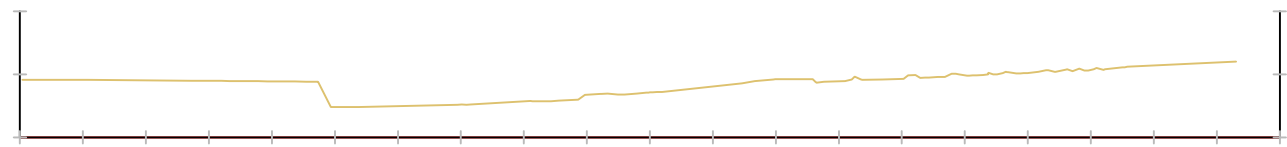
Pk=0+000



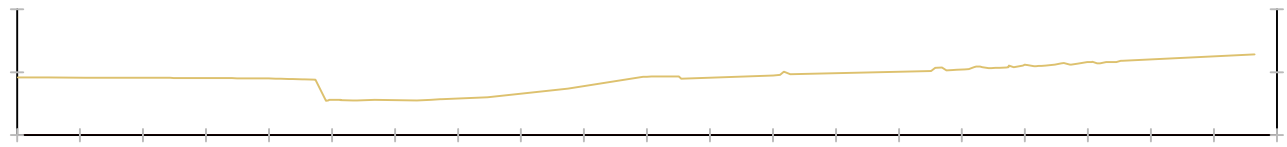
Pk=0+010



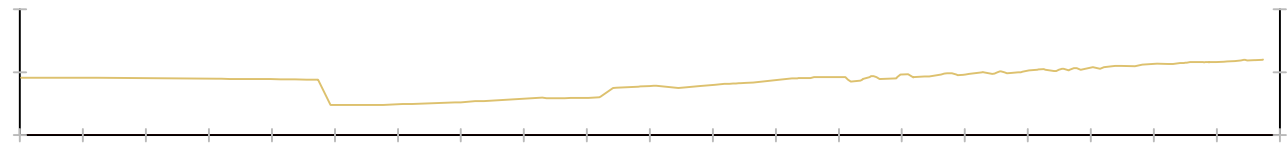
Pk=0+002



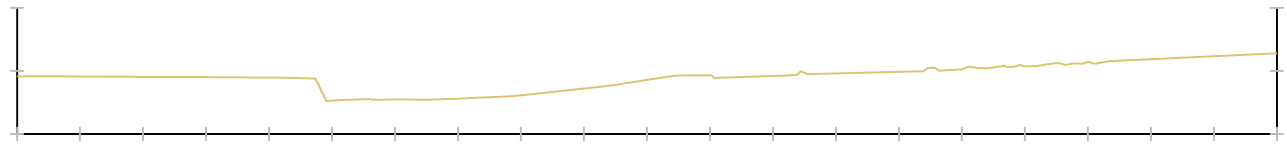
Pk=0+012



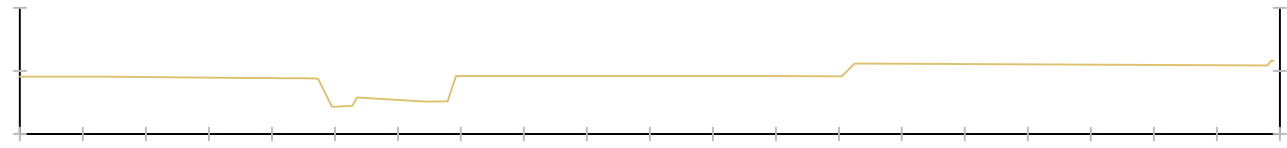
Pk=0+004



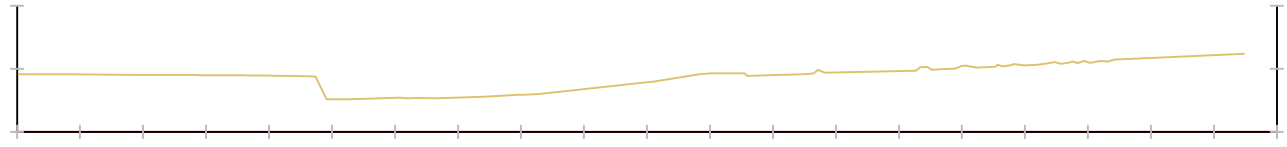
Pk=0+014




Pk=0+006



Pk=0+016

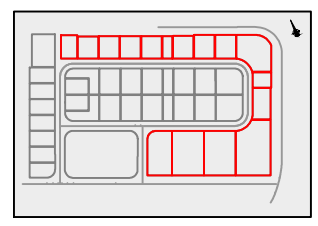


Pk=0+008



Pk=0+018

S. TERRAPLÉN = 3.72 m2.
S. DESMONTE = 0.01 m2.



H 1/600
V 1/600

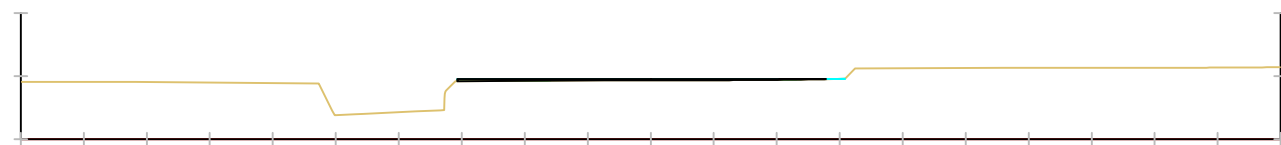
PROXECTO: PROXECTO DE URBANIZACIÓN DA FASE C DO PARQUE DE ACTIVIDADES ECONÓMICAS DE ARTEIXO, A CORUÑA		CONSULTOR:	
TÍTULO DO PLANO: ACONDICIONAMENTO DE PARCELAS PERFILES TRANSVERSALES. PLATAFORMA B15		DATA: SETEMBRO 2022	ESCALA: INDICADAS ORIGINAL A-3
Nº PLANO: 4.4.2.15		FOLLA 1 DE 4	



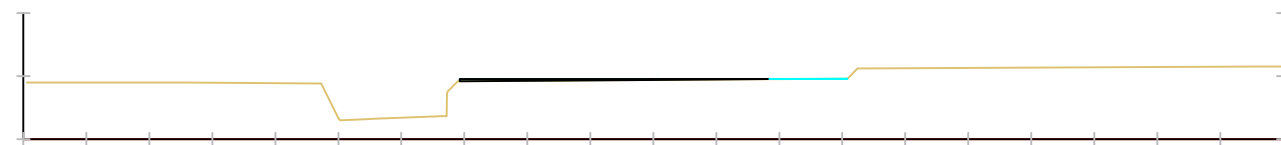
Pk=0+020
S. TERRAPLÉN = 3.09 m2.
S. DESMONTE = 0.02 m2.



Pk=0+030
S. TERRAPLÉN = 1.96 m2.
S. DESMONTE = 0.10 m2.



Pk=0+022
S. TERRAPLÉN = 2.64 m2.
S. DESMONTE = 0.02 m2.



Pk=0+032
S. TERRAPLÉN = 1.96 m2.
S. DESMONTE = 0.12 m2.



Pk=0+024
S. TERRAPLÉN = 2.33 m2.
S. DESMONTE = 0.03 m2.




Pk=0+034
S. TERRAPLÉN = 1.96 m2.
S. DESMONTE = 0.12 m2.



Pk=0+026
S. TERRAPLÉN = 2.11 m2.
S. DESMONTE = 0.04 m2.



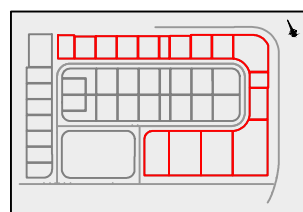
Pk=0+036
S. TERRAPLÉN = 1.96 m2.
S. DESMONTE = 0.12 m2.



Pk=0+028
S. TERRAPLÉN = 1.98 m2.
S. DESMONTE = 0.05 m2.




Pk=0+038
S. TERRAPLÉN = 1.96 m2.
S. DESMONTE = 0.12 m2.

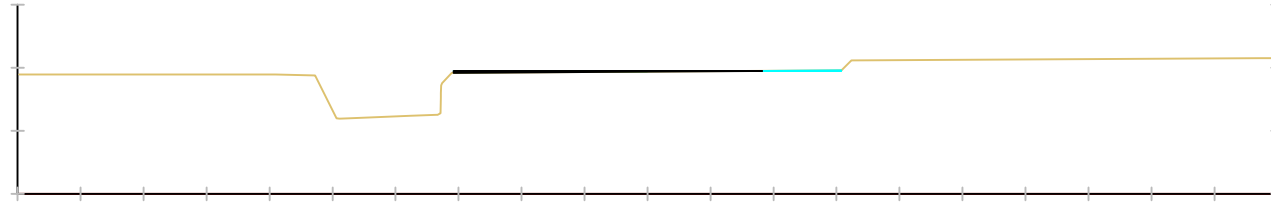


H 1/600
V 1/600

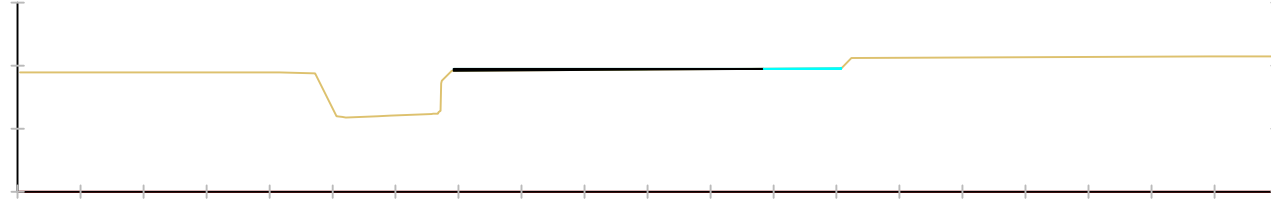
PROXECTO: PROXECTO DE URBANIZACIÓN DA FASE C DO PARQUE DE ACTIVIDADES ECONÓMICAS DE ARTEIXO, A CORUÑA		CONSULTOR:	
TÍTULO DO PLANO: ACONDICIONAMENTO DE PARCELAS PERFILES TRANSVERSALES. PLATAFORMA B15		DATA: SETEMBRO 2022	ESCALA: INDICADAS ORIGINAL A-3
		Nº PLANO: 4.4.2.15	FOLLA 2 DE 4



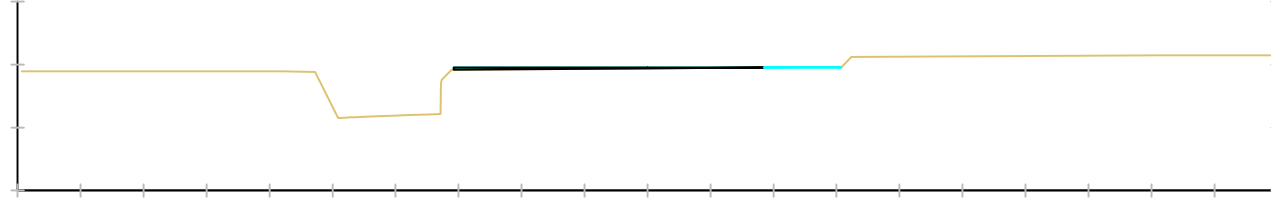
Pk=0+040
 S. TERRAPLÉN = 1.96 m2.
 S. DESMONTE = 0.12 m2.



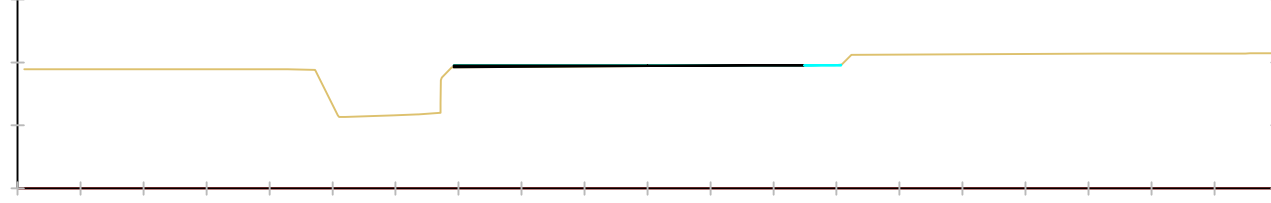
Pk=0+042
 S. TERRAPLÉN = 1.96 m2.
 S. DESMONTE = 0.12 m2.



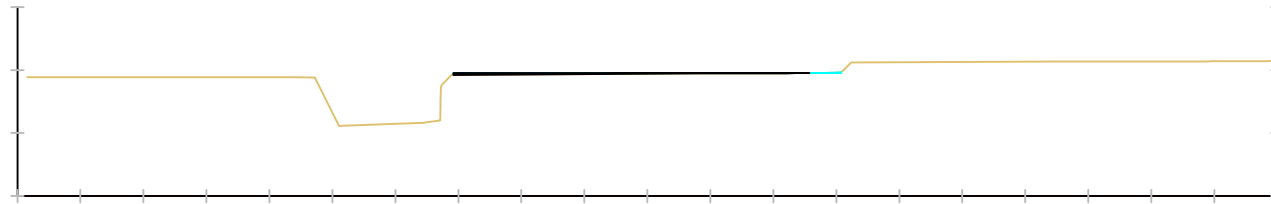
Pk=0+044
 S. TERRAPLÉN = 1.96 m2.
 S. DESMONTE = 0.12 m2.



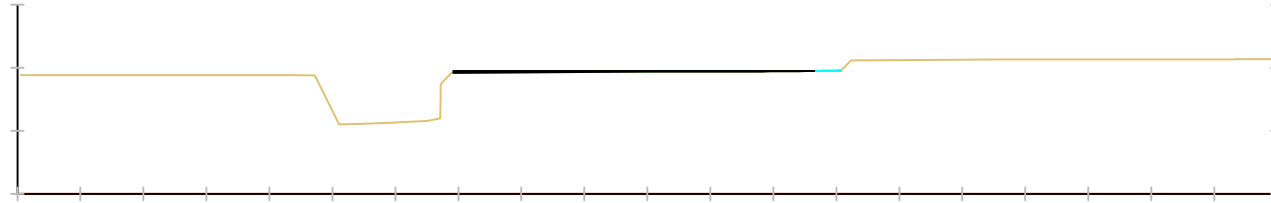
Pk=0+046
 S. TERRAPLÉN = 1.96 m2.
 S. DESMONTE = 0.11 m2.



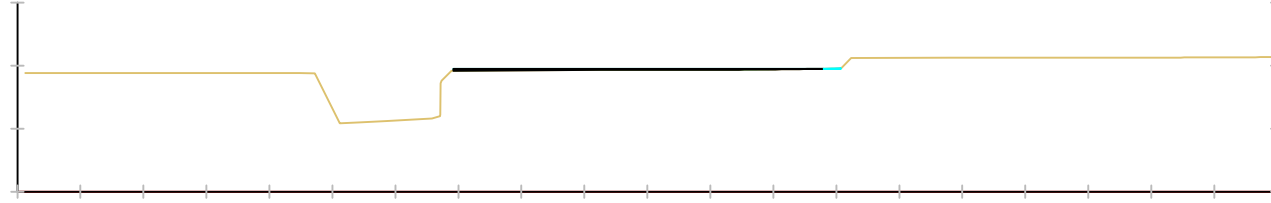
Pk=0+048
 S. TERRAPLÉN = 1.97 m2.
 S. DESMONTE = 0.05 m2.



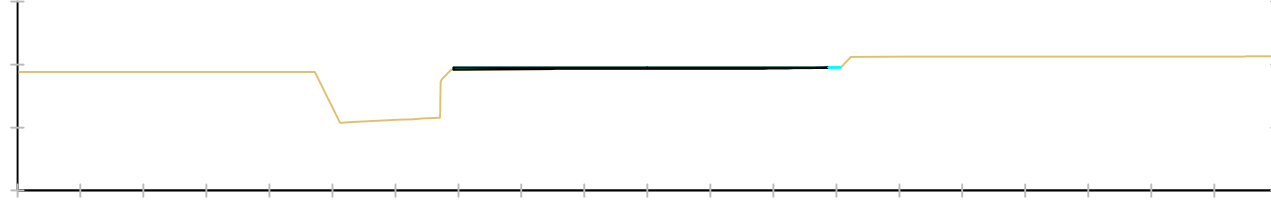
Pk=0+050
 S. TERRAPLÉN = 2.10 m2.
 S. DESMONTE = 0.04 m2.



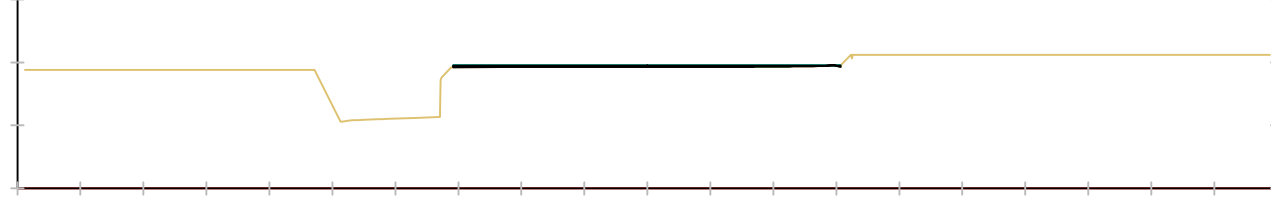
Pk=0+052
 S. TERRAPLÉN = 2.30 m2.
 S. DESMONTE = 0.04 m2.



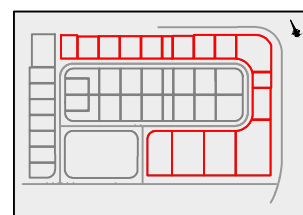
Pk=0+054
 S. TERRAPLÉN = 2.61 m2.
 S. DESMONTE = 0.03 m2.



Pk=0+056
 S. TERRAPLÉN = 3.04 m2.
 S. DESMONTE = 0.02 m2.



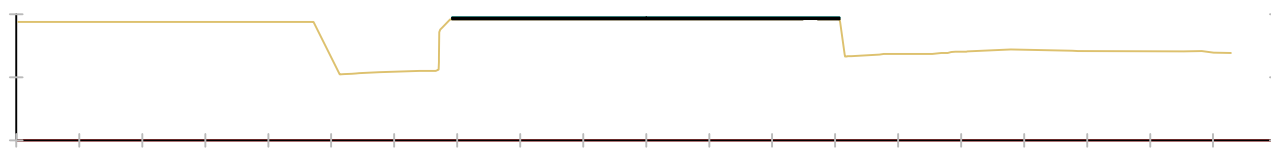
Pk=0+058
 S. TERRAPLÉN = 3.71 m2.



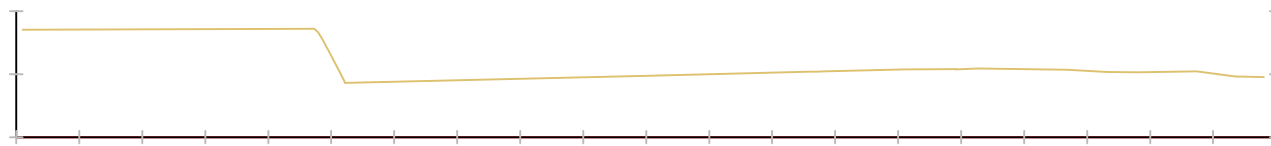
H 1/600
 V 1/600

PROXECTO: PROXECTO DE URBANIZACIÓN DA FASE C DO PARQUE DE ACTIVIDADES ECONÓMICAS DE ARTEIXO, A CORUÑA		CONSULTOR:	
TÍTULO DO PLANO: ACONDICIONAMENTO DE PARCELAS PERFILES TRANSVERSALES. PLATAFORMA B15		DATA: SETEMBRO 2022	ESCALA: INDICADAS ORIGINAL A-3
Nº PLANO: 4.4.2.15		FOLLA 3 DE 4	

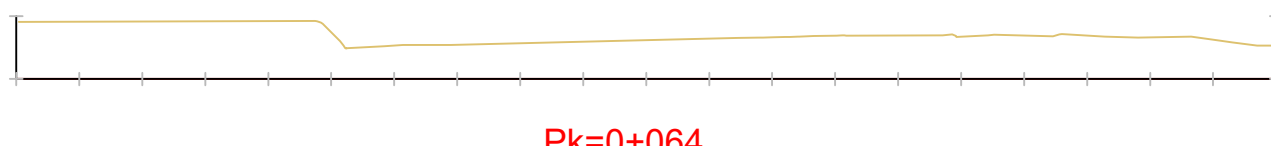




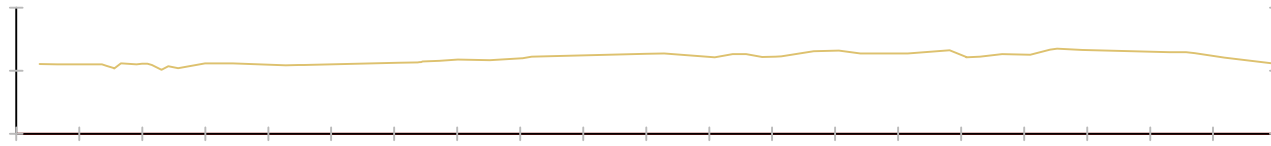
Pk=0+060
S. TERRAPLÉN = 4.82 m2.



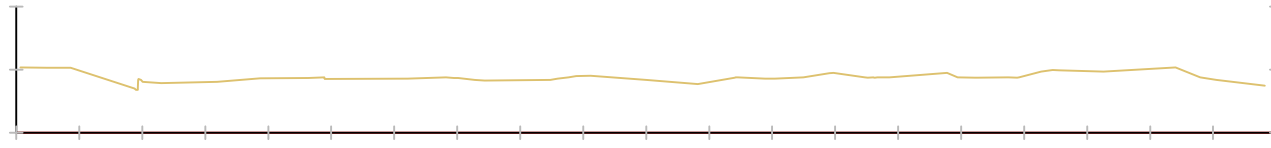
Pk=0+062



Pk=0+064



Pk=0+066



Pk=0+068



Pk=0+070



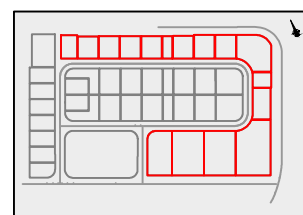
Pk=0+072



Pk=0+074

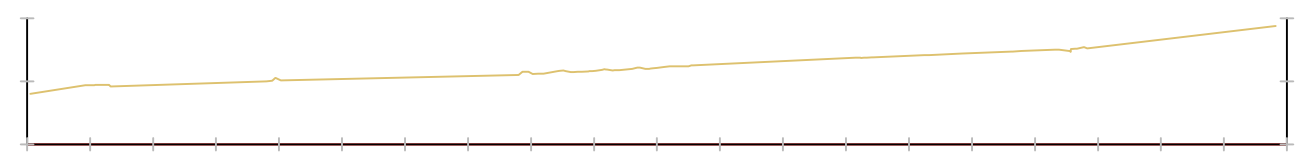


Pk=0+076

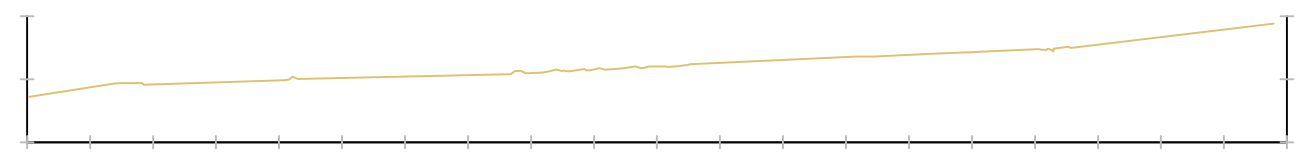


H 1/600
V 1/600

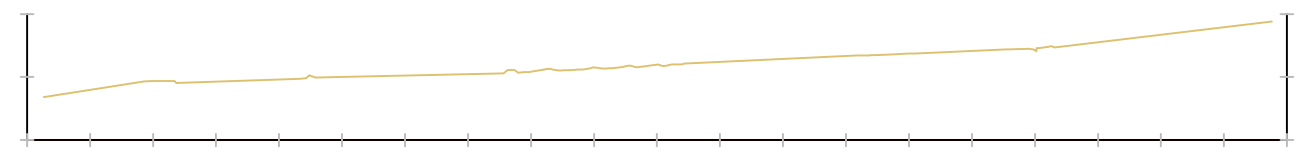
PROXECTO: PROXECTO DE URBANIZACIÓN DA FASE C DO PARQUE DE ACTIVIDADES ECONÓMICAS DE ARTEIXO, A CORUÑA		CONSULTOR:	
TÍTULO DO PLANO: ACONDICIONAMENTO DE PARCELAS PERFILES TRANSVERSALES. PLATAFORMA B15		DATA: SETEMBRO 2022	ESCALA: INDICADAS ORIGINAL A-3
Nº PLANO: 4.4.2.15		FOLLA 4 DE 4	



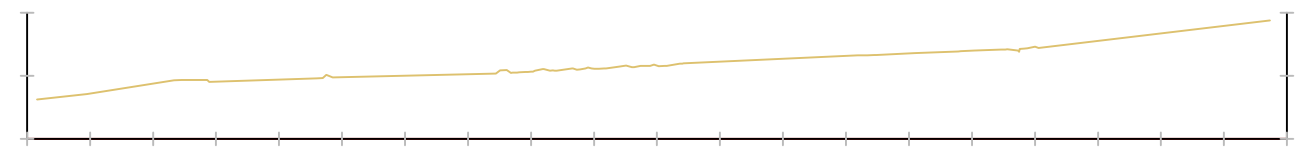
Pk=0+000



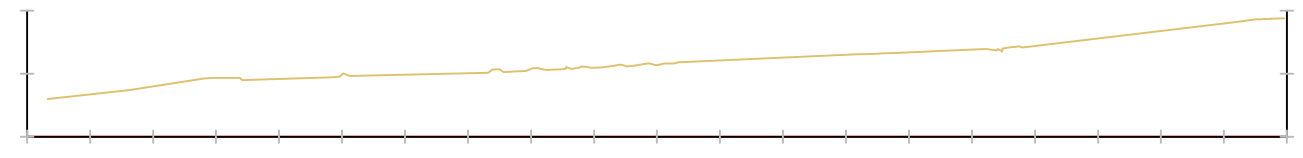
Pk=0+002



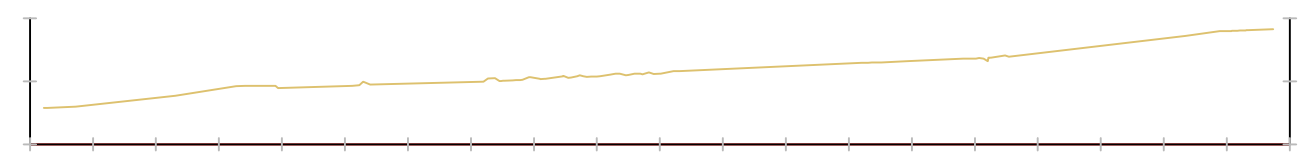
Pk=0+004



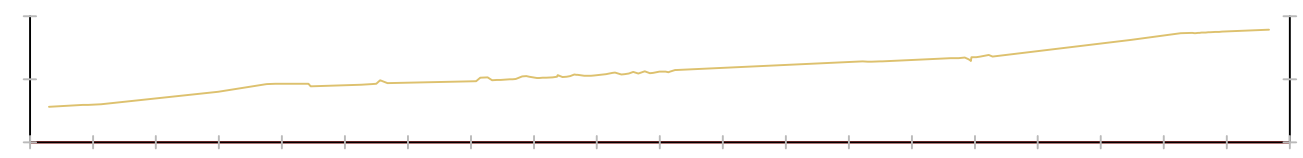
Pk=0+006



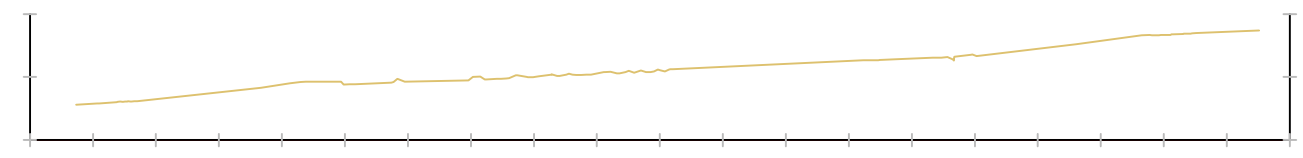
Pk=0+008



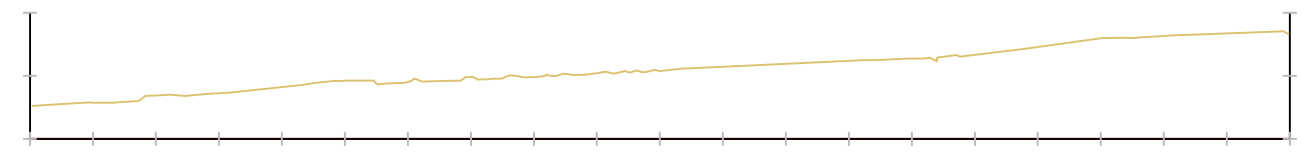
Pk=0+010



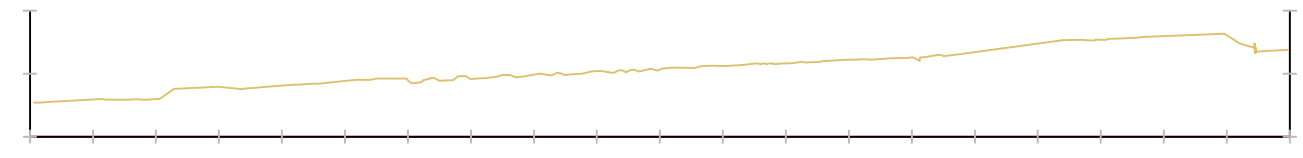
Pk=0+012



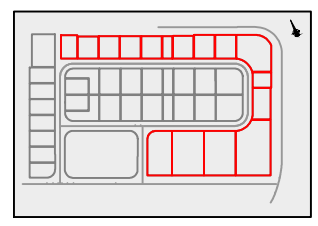
Pk=0+014



Pk=0+016



Pk=0+018




H 1/600
V 1/600

PROXECTO: PROXECTO DE URBANIZACIÓN DA FASE C DO PARQUE DE ACTIVIDADES ECONÓMICAS DE ARTEIXO, A CORUÑA		CONSULTOR: 	
TÍTULO DO PLANO: ACONDICIONAMENTO DE PARCELAS PERFILES TRANSVERSALES. PLATAFORMA B16		DATA: SETEMBRO 2022	ESCALA: INDICADAS ORIXINAL A-3
		Nº PLANO: 4.4.2.16	FOLLA 1 DE 4



Pk=0+020

S. TERRAPLÉN = 6.13 m2.
S. DESMONTE = 0.06 m2.




Pk=0+022

S. TERRAPLÉN = 5.69 m2.
S. DESMONTE = 0.04 m2.



Pk=0+024

S. TERRAPLÉN = 5.23 m2.
S. DESMONTE = 0.02 m2.



Pk=0+026

S. TERRAPLÉN = 4.76 m2.
S. DESMONTE = 0.00 m2.




Pk=0+028

S. TERRAPLÉN = 4.36 m2.
S. DESMONTE = 0.00 m2.



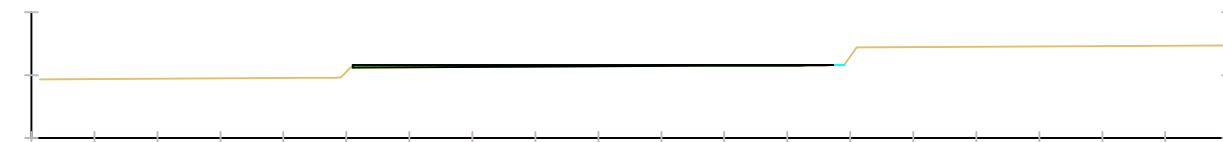
Pk=0+030

S. TERRAPLÉN = 4.06 m2.
S. DESMONTE = 0.00 m2.



Pk=0+032

S. TERRAPLÉN = 3.83 m2.
S. DESMONTE = 0.00 m2.




Pk=0+034

S. TERRAPLÉN = 3.67 m2.
S. DESMONTE = 0.00 m2.




Pk=0+036

S. TERRAPLÉN = 3.57 m2.
S. DESMONTE = 0.00 m2.



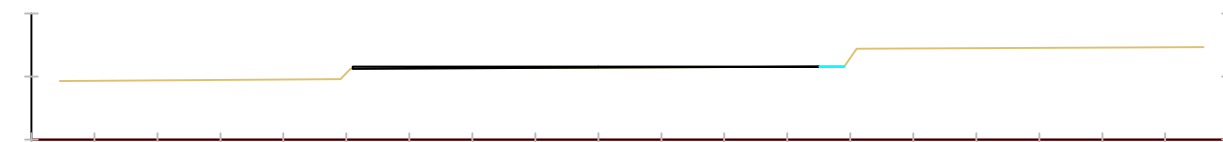
Pk=0+038

S. TERRAPLÉN = 3.51 m2.
S. DESMONTE = 0.00 m2.



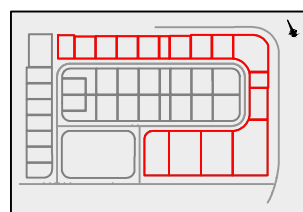
Pk=0+040

S. TERRAPLÉN = 3.50 m2.
S. DESMONTE = 0.01 m2.



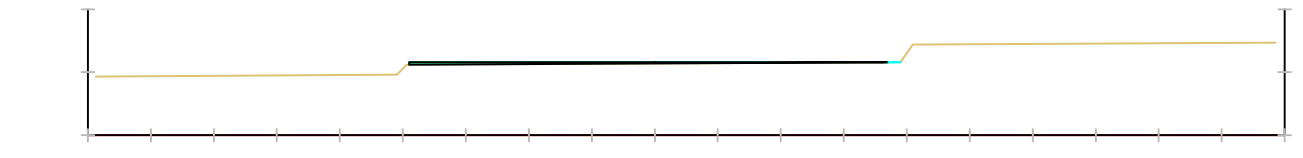
Pk=0+042

S. TERRAPLÉN = 3.50 m2.
S. DESMONTE = 0.01 m2.



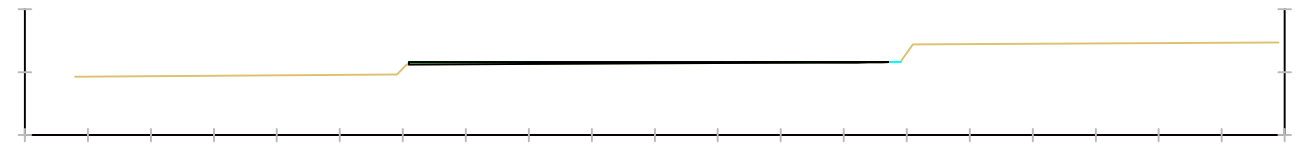
H 1/600
V 1/600

PROXECTO: PROXECTO DE URBANIZACIÓN DA FASE C DO PARQUE DE ACTIVIDADES ECONÓMICAS DE ARTEIXO, A CORUÑA		CONSULTOR:	
TÍTULO DO PLANO: ACONDICIONAMENTO DE PARCELAS PERFILES TRANSVERSALES. PLATAFORMA B16		DATA: SETEMBRO 2022 Nº PLANO: 4.4.2.16	ESCALA: INDICADAS ORIGINAL A:3 FOLLA 2 DE 4




Pk=0+044

S. TERRAPLÉN = 3.51 m2.
S. DESMONTE = 0.00 m2.



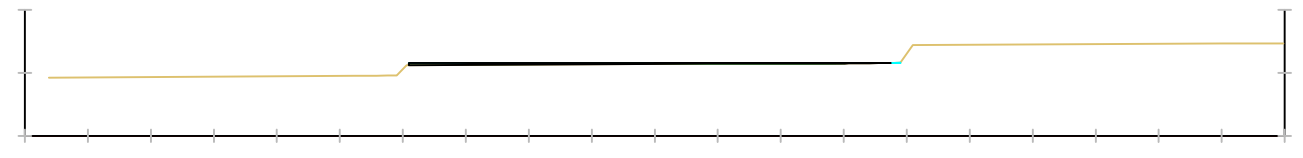
Pk=0+046

S. TERRAPLÉN = 3.56 m2.
S. DESMONTE = 0.00 m2.



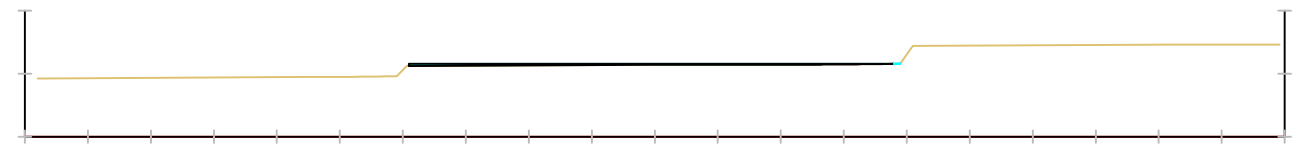
Pk=0+048

S. TERRAPLÉN = 3.67 m2.
S. DESMONTE = 0.00 m2.



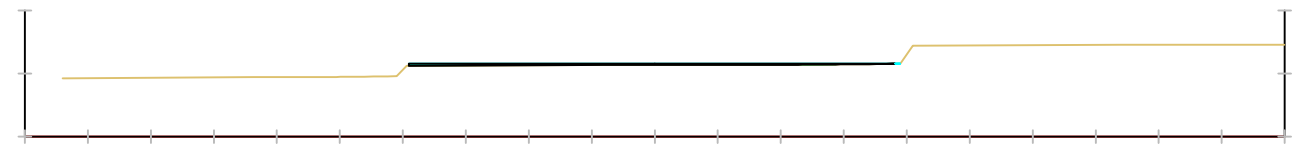
Pk=0+050

S. TERRAPLÉN = 3.84 m2.
S. DESMONTE = 0.00 m2.



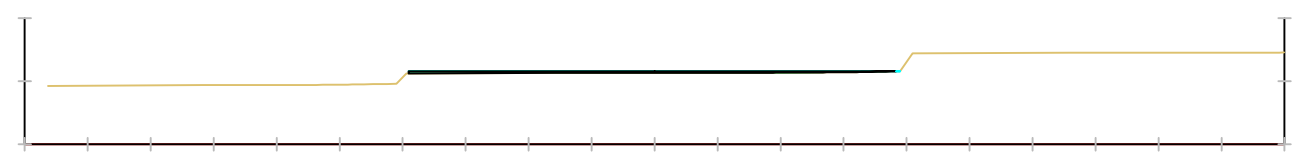
Pk=0+052

S. TERRAPLÉN = 4.07 m2.
S. DESMONTE = 0.00 m2.



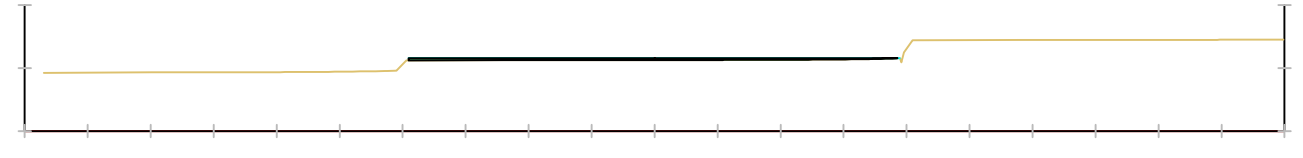
Pk=0+054

S. TERRAPLÉN = 4.39 m2.
S. DESMONTE = 0.00 m2.



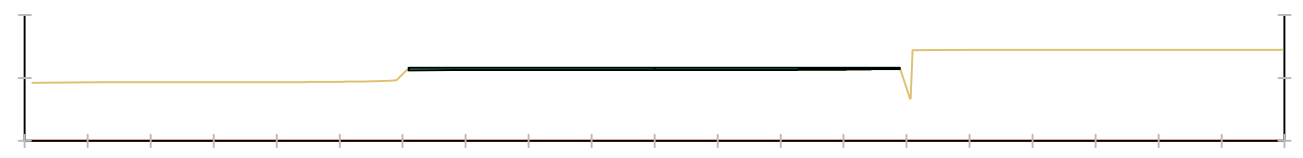
Pk=0+056

S. TERRAPLÉN = 4.81 m2.
S. DESMONTE = 0.00 m2.



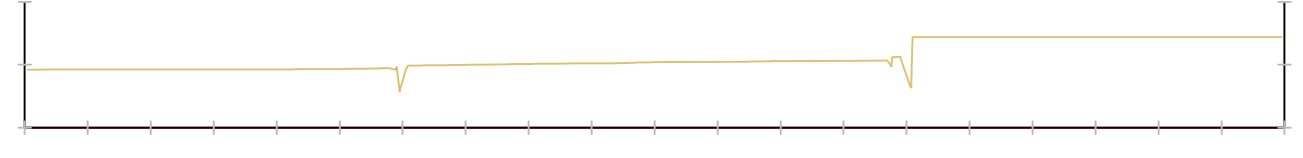
Pk=0+058

S. TERRAPLÉN = 5.37 m2.

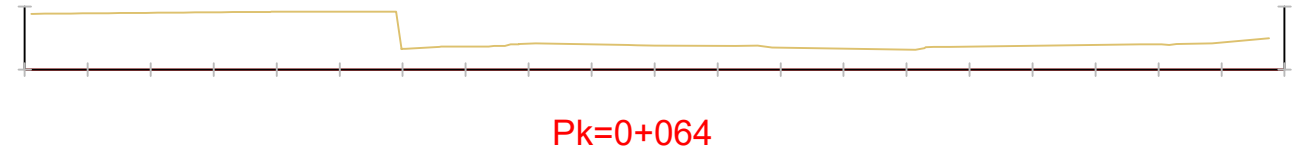


Pk=0+060

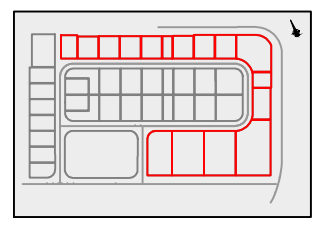
S. TERRAPLÉN = 6.23 m2.



Pk=0+062

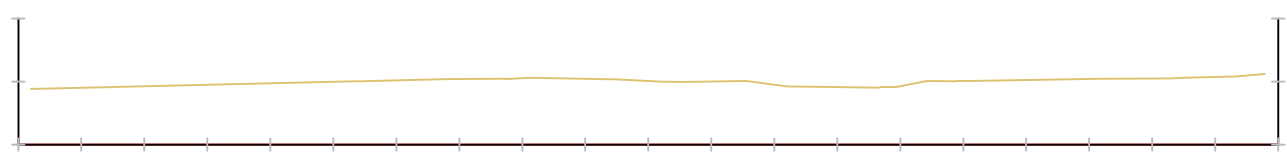


Pk=0+064

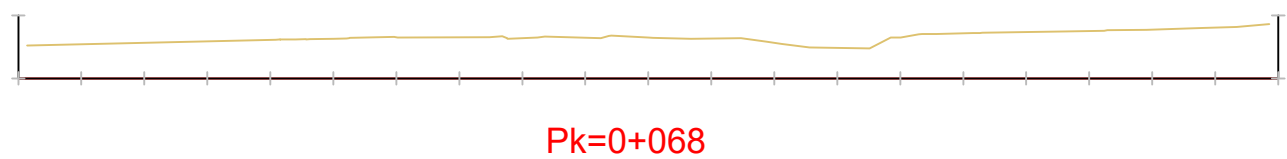


H 1/600
V 1/600

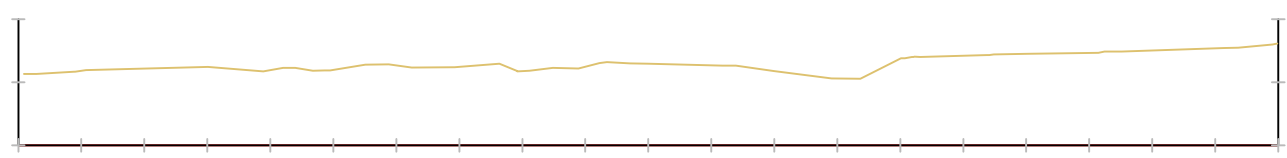
PROXECTO: PROXECTO DE URBANIZACIÓN DA FASE C DO PARQUE DE ACTIVIDADES ECONÓMICAS DE ARTEIXO, A CORUÑA		CONSULTOR:	
TÍTULO DO PLANO: ACONDICIONAMENTO DE PARCELAS PERFILES TRANSVERSALES. PLATAFORMA B16		DATA: SETEMBRO 2022	ESCALA: INDICADAS ORIGINAL A-3
Nº PLANO: 4.4.2.16		FOLLA 3 DE 4	



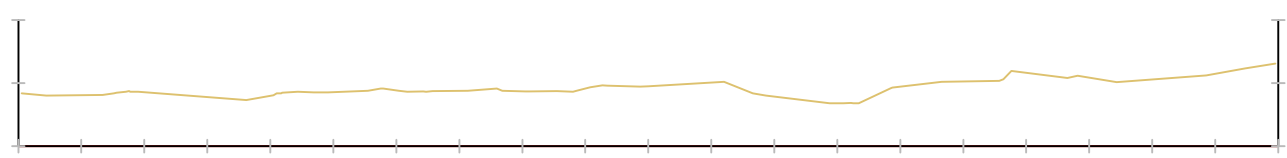
Pk=0+066



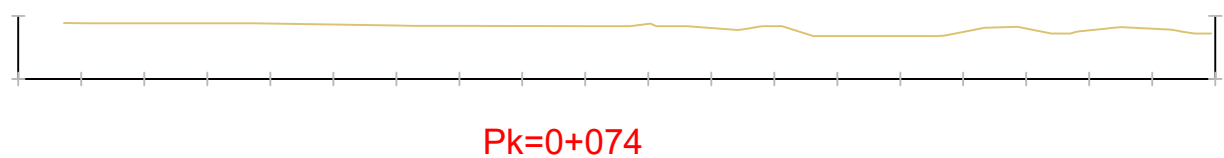
Pk=0+068



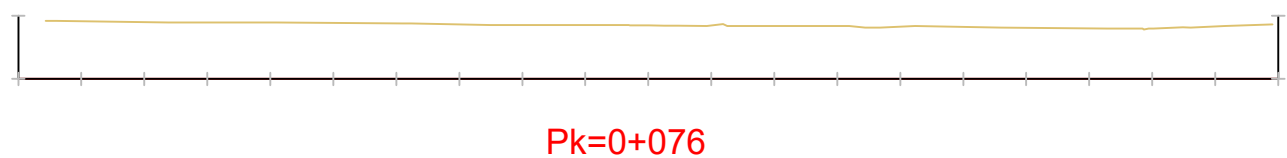
Pk=0+070



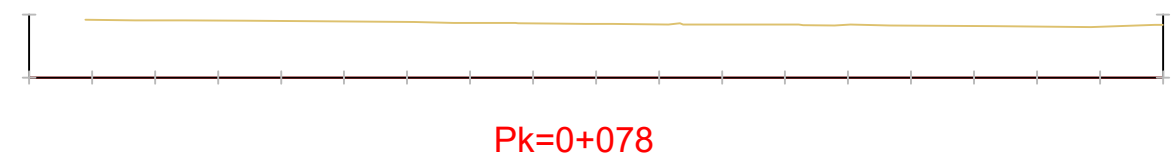
Pk=0+072



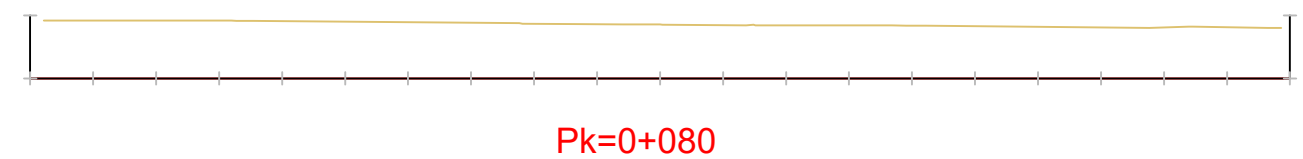
Pk=0+074



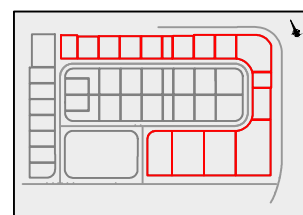
Pk=0+076



Pk=0+078



Pk=0+080



H 1/600
V 1/600

PROXECTO: PROXECTO DE URBANIZACIÓN DA FASE C DO PARQUE DE ACTIVIDADES ECONÓMICAS DE ARTEIXO, A CORUÑA		CONSULTOR:	
TÍTULO DO PLANO: ACONDICIONAMENTO DE PARCELAS PERFILES TRANSVERSALES. PLATAFORMA B16		DATA: SETEMBRO 2022	ESCALA: INDICADAS ORIGINAL A-3
		Nº PLANO: 4.4.2.16	FOLLA 4 DE 4